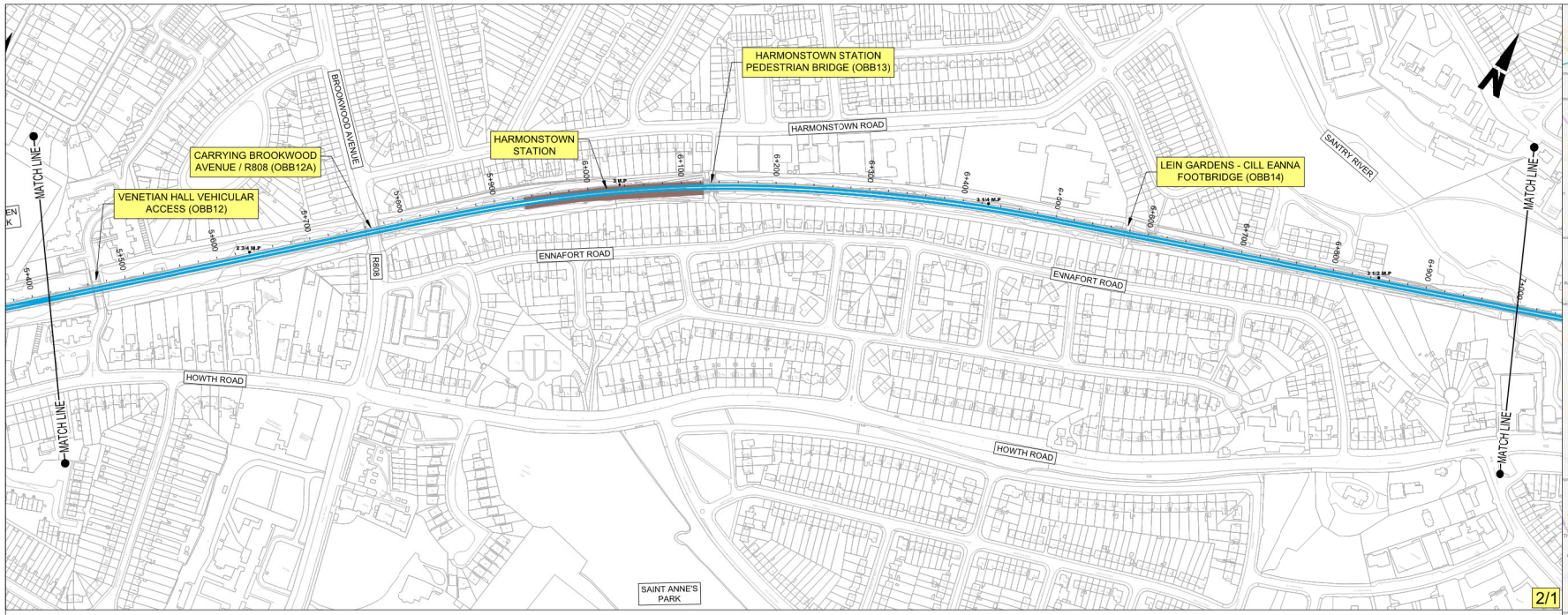

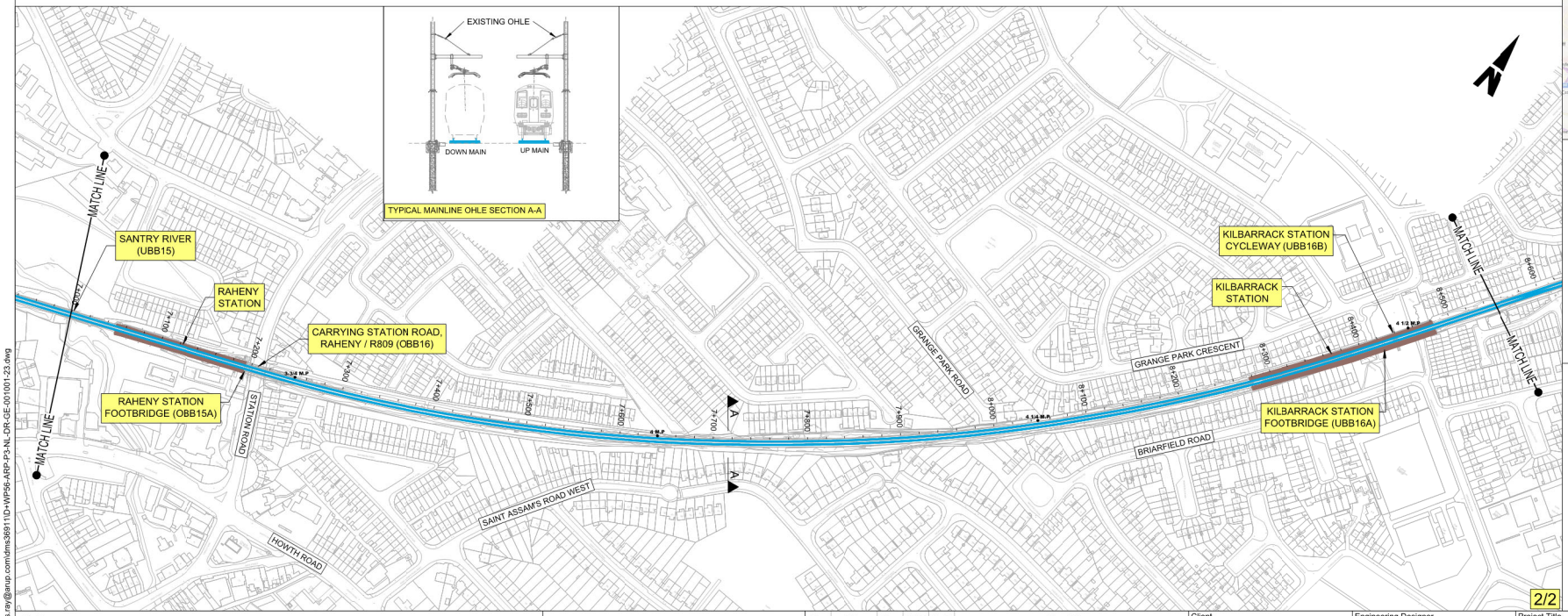

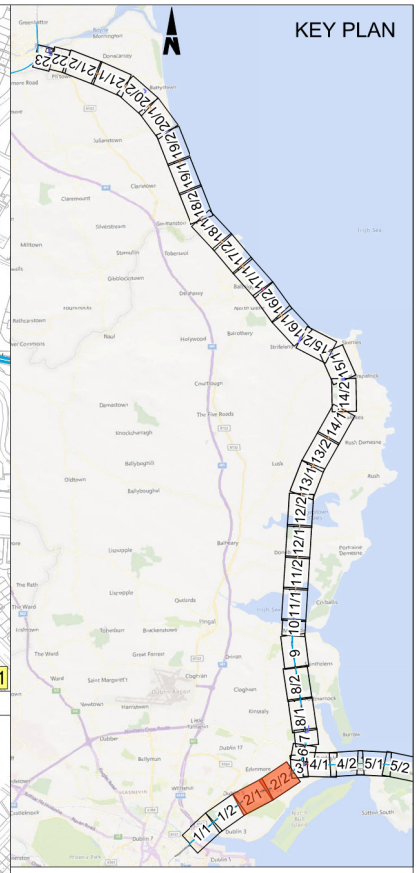

LEGEND:

- NEW ELECTRIFICATION AND TRACK MODIFICATION IN EXISTING RAIL CORRIDOR
- EXISTING ELECTRIFIED RAIL CORRIDOR - MINIMAL OR NO WORKS REQUIRED
- NEW ELECTRIFICATION IN EXISTING RAIL CORRIDOR
- PROPOSED SUBSTATION
- CONSTRUCTION COMPOUND
- EXISTING STATION

BRIDGES

OBXX	EXISTING BRIDGE / ROAD OVER RAILWAY CORRIDOR
UBXX	EXISTING BRIDGE / ROAD/RIVER UNDER RAILWAY CORRIDOR

Disclaimer

© Irish Rail (2022). This drawing is confidential and the copyright in it is owned by Irish Rail. This drawing must not be either loaned, copied or otherwise reproduced in whole or in part or used for any purpose without the prior permission of Irish Rail.

© OpenStreetMap contributors

© Ordnance Survey Ireland and Government of Ireland. All O.S. data used for plans are printed under "Copyright Ordnance Survey Ireland **0039/22** (OSi Aerial Data or OSi Lidar Data) & **2022/OSi_NMA_180** (OSi Vector Data)". All elevations are in metres and relate to OSi Geoid Model (OSGM02) Malin Head as defined by existing Project Control. All Co-ordinates are in Irish Transverse Mercator Grid (ITM) as defined by OSi active GPS station Tallaght College (TLLG).

DART+ Coastal North

NTA Údarás Náisiúnta Iompair National Transport Authority

Tionscadal Éireann Project Ireland 2040

Rev	Date	Drn	Chk'd	App'd	Description
P01	14/04/2023	SR	RS	GS	ISSUED FOR PUBLIC CONSULTATION 2

Client: Iarnród Éireann Irish Rail

Engineering Designer: ARUP

Project Title: **DART+ COASTAL NORTH**

Drawing Title: PREFERRED OPTION - SCHEMATIC LAYOUT
HARMONSTOWN STATION TO KILBARRACK STATION AND SURROUNDS

Date	Scale	Drawn	Checked	Approved
14/04/2023	1:2500 @ A1 1:5000 @ A3	SR	RS	GS

Project Code	Originator Code	QMS Code	Drawing File Name	Sheet Number	Status	Rev
D+WP56	ARP	280275-00	D+WP56-ARP-P3-NL-DR-GE-001002	02 of 23	S3	P01

DO NOT SCALE USE FIGURED DIMENSIONS ONLY

C:\bms\arup-eur-pw-01\swades.ray@arup.com\dms36911\D+WP56-ARP-P3-NL-DR-GE-001001-23.dwg