

Buildings

- High Rail (2021) This drawing is confidential and the copyright in it is owned by High Rail Ltd. No part of this drawing may be reproduced in whole or in part without the prior written permission of the copyright owner.
- Overseas Services Ireland and Government of Ireland, A1 Q3. Data used for this drawing was provided by the Ordnance Survey, Ordnance Survey data is licensed under the Ordnance Survey Licence. All Ordnance Survey data is licensed under the Ordnance Survey Licence.

Scale

1:2500 @ A1
1:5000 @ A2
1:10000 @ A3



Rev	Date	By	Checked	App'd	Description
P01	14/04/2023	SR	RS	GS	ISSUED FOR PUBLIC CONSULTATION 2

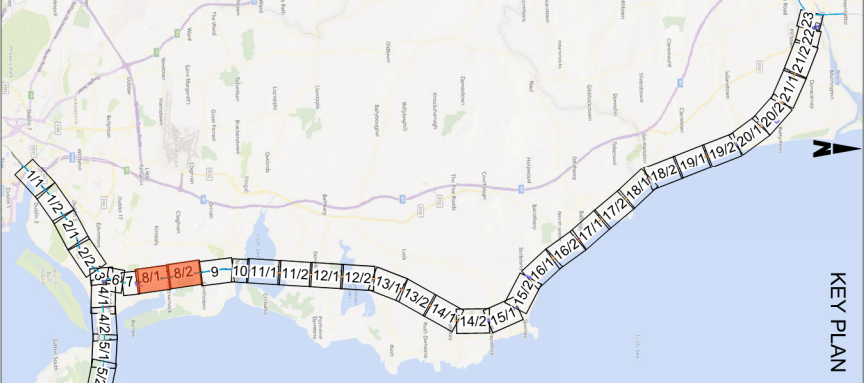
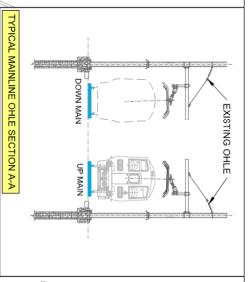
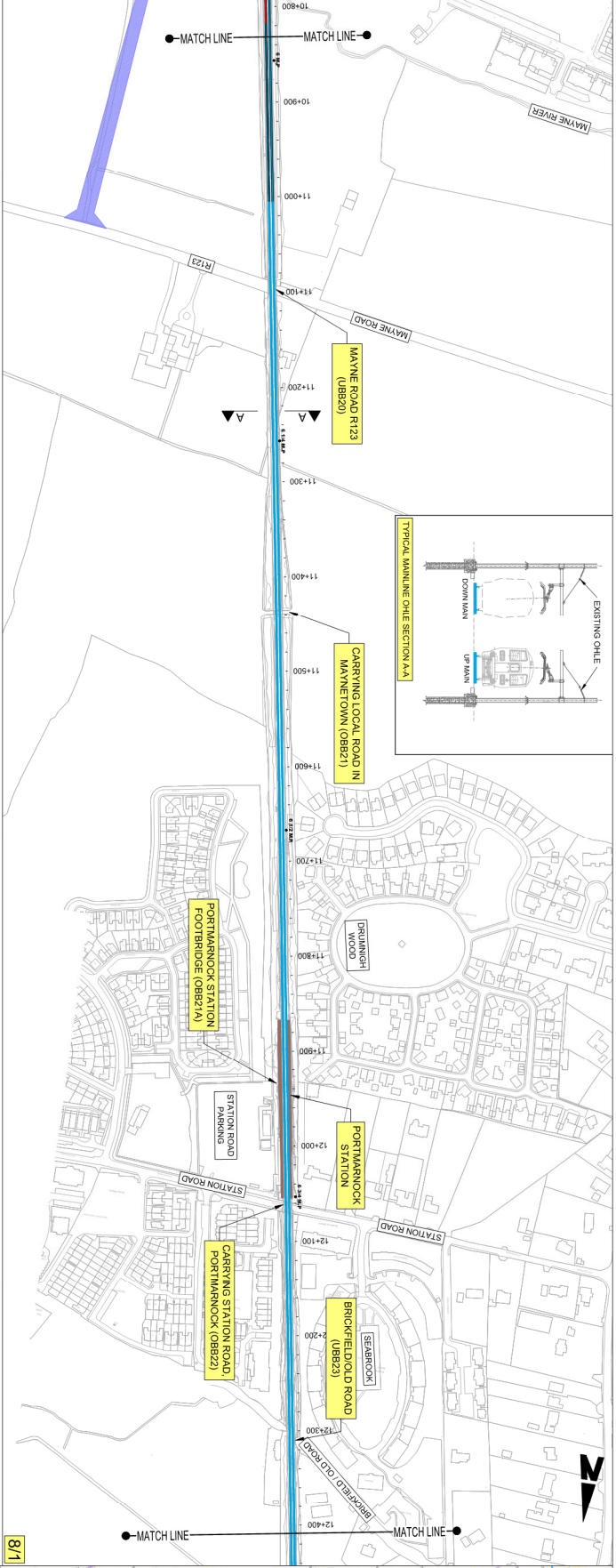
Client
Iarnród Éireann
Irish Rail

Engineering Designer
ARUP

Project Information

Date: 14/04/2023
Scale: 1:2500 @ A1
Project Code: D-WP56
Drawing Code: 2807/5-00

Checked: RS
Approved: GS



LEGEND:

- NEW ELECTRIFICATION AND TRACK MODIFICATION IN EXISTING PAUL CORRIDOR
- EXISTING ELECTRIFIED PAUL CORRIDOR - MINIMAL OR NO WORKS REQUIRED
- NEW ELECTRIFICATION IN EXISTING PAUL CORRIDOR
- PROPOSED SUBSTATION
- CONSTRUCTION COMPOUND
- EXISTING STATION

BRIDGES

- ORXX - EXISTING BRIDGE / ROAD OVER RAILWAY CORRIDOR
- UBXX - EXISTING BRIDGE / ROAD/PIER UNDER RAILWAY CORRIDOR

DART+ COASTAL NORTH

DRAWING TITLE: PREFERRED OPTION - SCHEMATIC LAYOUT PORTMARNOCK STATION AND SURROUNDS

Sheet Number: 08 of 23
Scale: S3
Rev: P01

DO NOT SCALE. USE FIGURED DIMENSIONS ONLY.