

- LEGEND**
- RAILWAY STATIONS
 - BRIDGES
 - OVERBRIDGE
 - UNDERBRIDGE
 - RAILWAY LINE
 - BUFFERS
 - 60M
 - 100M
 - 200M
 - 300M
 - ADMINISTRATIVE BOUNDARY
 - COUNTY BOUNDARY
 - MEATH COUNTY DEVELOPMENT PLAN (2021 - 2027)
 - C2.1 - INDUSTRIAL, ENTERPRISE, EMPLOYMENT
 - G1 - OPEN SPACE, PARK
 - G3 - CONSERVATION, AMENITY OR BUFFER SPACE
 - M2 - CITY/TOWN/VILLAGE CENTRE, CENTRAL
 - O1 - STRATEGIC RESERVE, WHITE LAND
 - RA - RURAL
 - R1.6 - NEWPROPOSED RESIDENTIAL
 - R2.6 - EXISTING RESIDENTIAL
 - S5 - MIXED/GENERAL COMMUNITY SERVICES/FACILITIES

Copyright © Irish Rail (2021). This drawing is confidential and the copyright in it is owned by Irish Rail. This drawing must not be either loaned, copied or otherwise reproduced in whole or in part or used for any purpose without the prior permission of Irish Rail.
 © OpenStreetMap contributors
 © Ordnance Survey Ireland and Government of Ireland. All O.S. data used for plans are printed under "Copyright Ordnance Survey Ireland" Survey No. 0030720 (OSi Aerial Data or OSi Lidar Data) & Survey No. 2021/OSi_NMA_180 (OSi Vector Data). All elevations are in metres and relate to OSi Geoid Model (OSGM02) Mean Head as defined by existing Project Control. All Co-ordinates are in Irish Transverse Mercator Grid (ITM) as defined by OSi active GPS station Tallaght College (TLG).

Notes
 1. The zoning plans have been plotted using available General Zoning Type (GZT) data from various local authorities from data.gov.ie and represent available data at the time of publishing.
 2. Louth County Council and Dublin City Council not obtained at time of publication.



Rev	Date	Dn	Ch'd	App'd	Description
P01	30/09/2021	DM	MM	CB	
P02	11/10/2021	DM	MM	CB	
P03	10/12/2021	DM	MM	CB	
P04	25/04/2023	DM	MM	CB	

Client: **Irish Rail**

Engineering Designer: **ARUP**

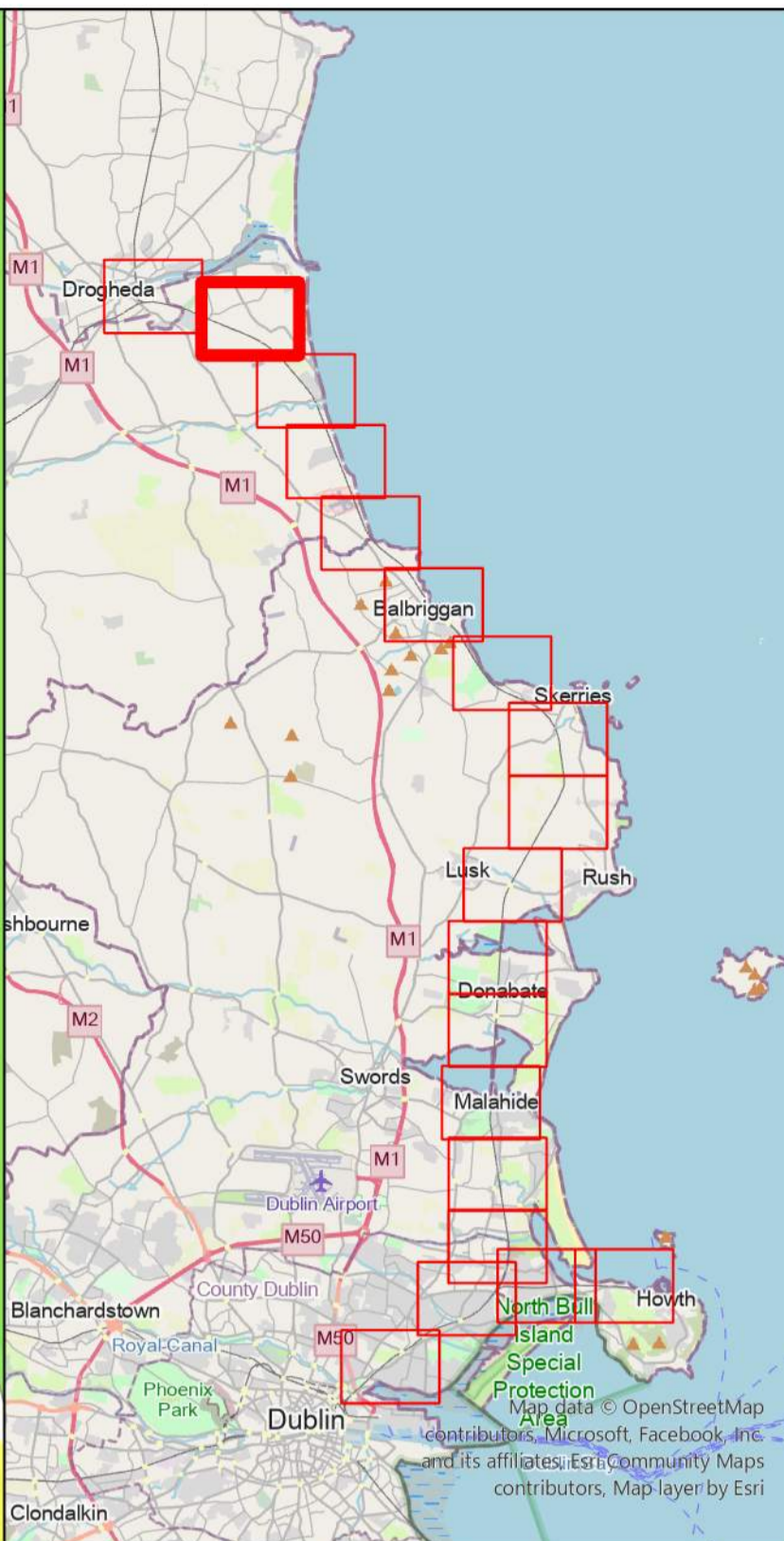
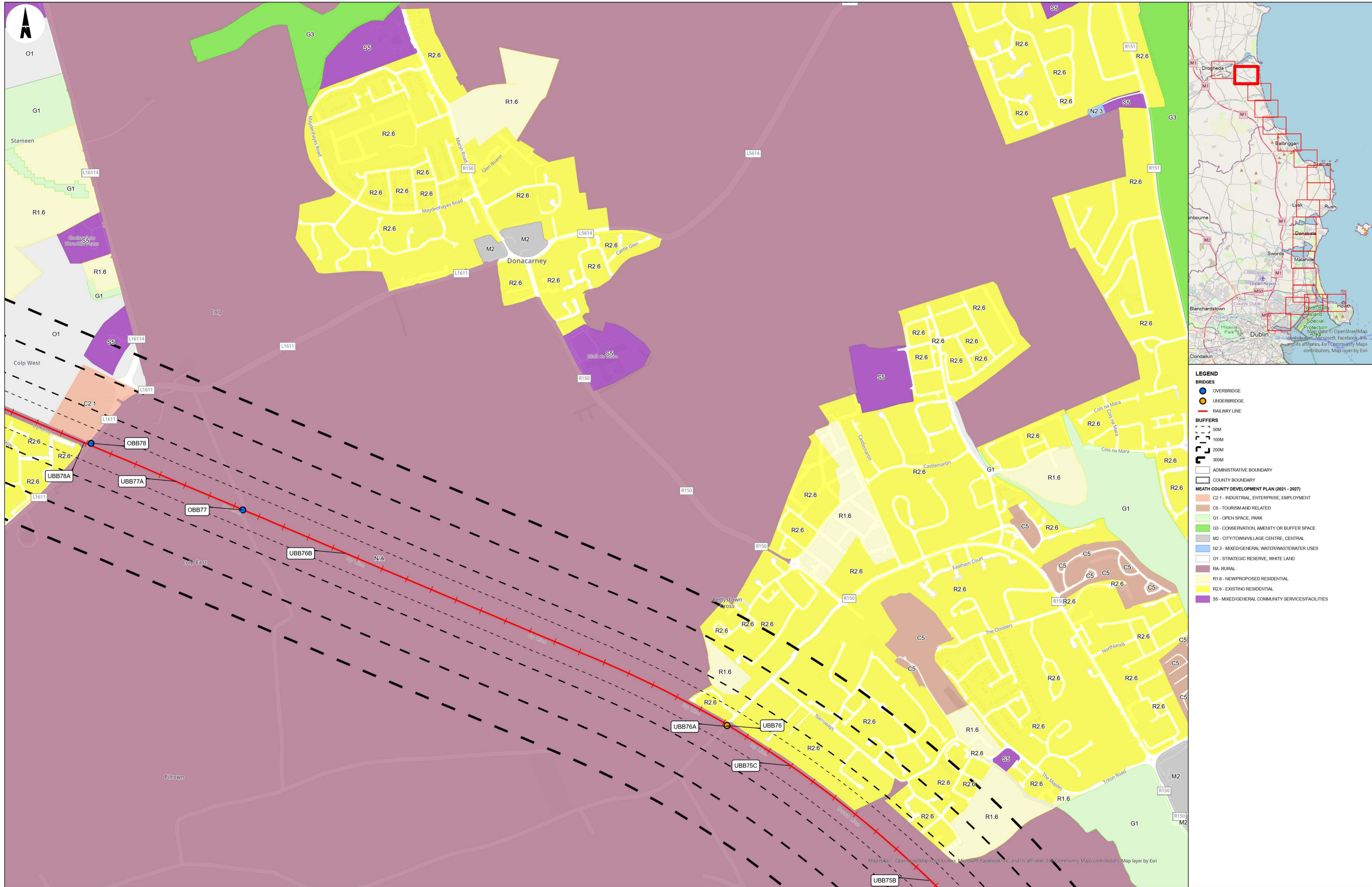
Date: 20/09/2021 Scale: 1:5000 @ A1, 1:10000 @ A3

Project Code: D-WP56 Originator Code: ARP

Drawn: DM Checked: MM Approved: CB

QMS Code: 279933-00

Project Title: DART+ COASTAL NORTH	Sheet Number: 1 of 19	Status: 902	Rev: P03
Drawing Title: CONSTRAINTS REPORT ZONING CONSTRAINTS OPEN STREET MAP BASEMAP	Drawing File Name: D:\WP56-ARP-ZZ-IL-DR-RO-000101		



- LEGEND**
- OVERBRIDGE
 - UNDERBRIDGE
 - RAILWAY LINE
- BUFFERS**
- 50M
 - 100M
 - 200M
 - 300M
- ADMINISTRATIVE BOUNDARY
COUNTY BOUNDARY
- MEATH COUNTY DEVELOPMENT PLAN (2021 - 2027)**
- C2.1 - INDUSTRIAL, ENTERPRISE, EMPLOYMENT
 - C5 - TOURISM AND RELATED
 - G1 - OPEN SPACE, PARK
 - G3 - CONSERVATION, AMENITY OR BUFFER SPACE
 - M2 - CITY/TOWN/VILLAGE CENTRE, CENTRAL
 - N2.3 - MIXED/GENERAL WATER/WASTEWATER USES
 - O1 - STRATEGIC RESERVE, WHITE LAND
 - RA - RURAL
 - R1.6 - NEW/PROPOSED RESIDENTIAL
 - R2.6 - EXISTING RESIDENTIAL
 - S5 - MIXED/GENERAL COMMUNITY SERVICES/FACILITIES

Copyright © Irish Rail (2021). This drawing is confidential and the copyright in it is owned by Irish Rail. This drawing must not be either loaned, copied or otherwise reproduced in whole or in part or used for any purpose without the prior permission of Irish Rail.
© OpenStreetMap contributors
© Ordnance Survey Ireland and Government of Ireland. All O.S. data used for plans are printed under "Copyright Ordnance Survey Ireland" Survey No. 0039720 (OSI Aerial Data or OSI Lidar Data) & Survey No. 2021/OSI_NIMA_180 (OSI Vector Data). All elevations are in metres and relate to OSI Geoid Model (OSGM02) Malin Head as defined by existing Project Control. All Co-ordinates are in Irish Transverse Mercator Grid (ITM) as defined by OSI active GPS station Tallaght College (TLIG).

Notes
1. The zoning plans have been plotted using available General Zoning Type (GZT) data from various local authorities from data.gov.ie and represent available data at the time of publishing.
2. Louth County Council and Dublin City Council not obtained at time of publication.



Rev	Date	Dn	Ch'd	App'd	Description
P01	30/09/2021	DM	MM	CB	
P02	11/10/2021	DM	MM	CB	
P03	10/12/2021	DM	MM	CB	
P04	25/04/2023	DM	MM	CB	

Client: **Irish Rail**

Engineering Designer: **ARUP**

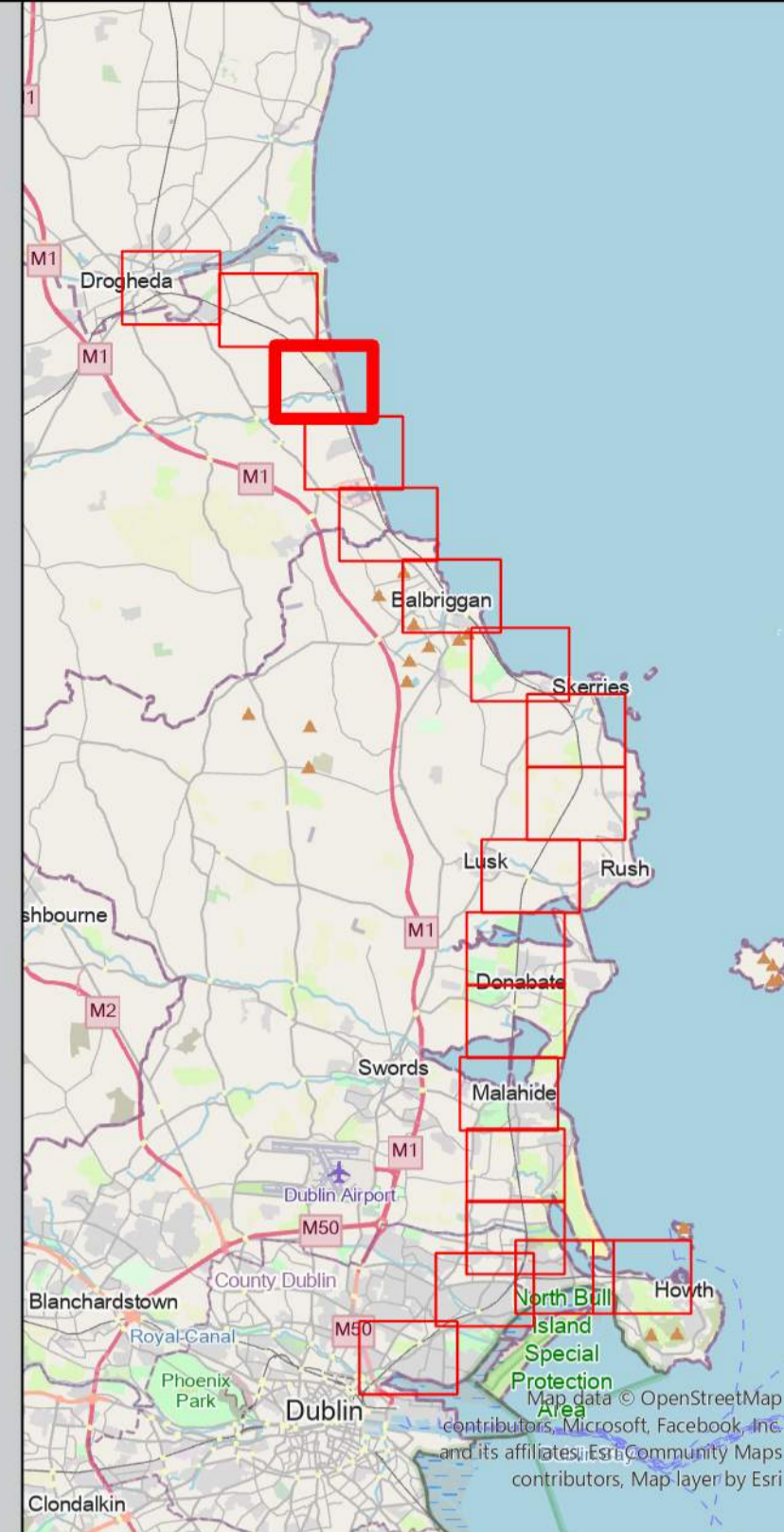
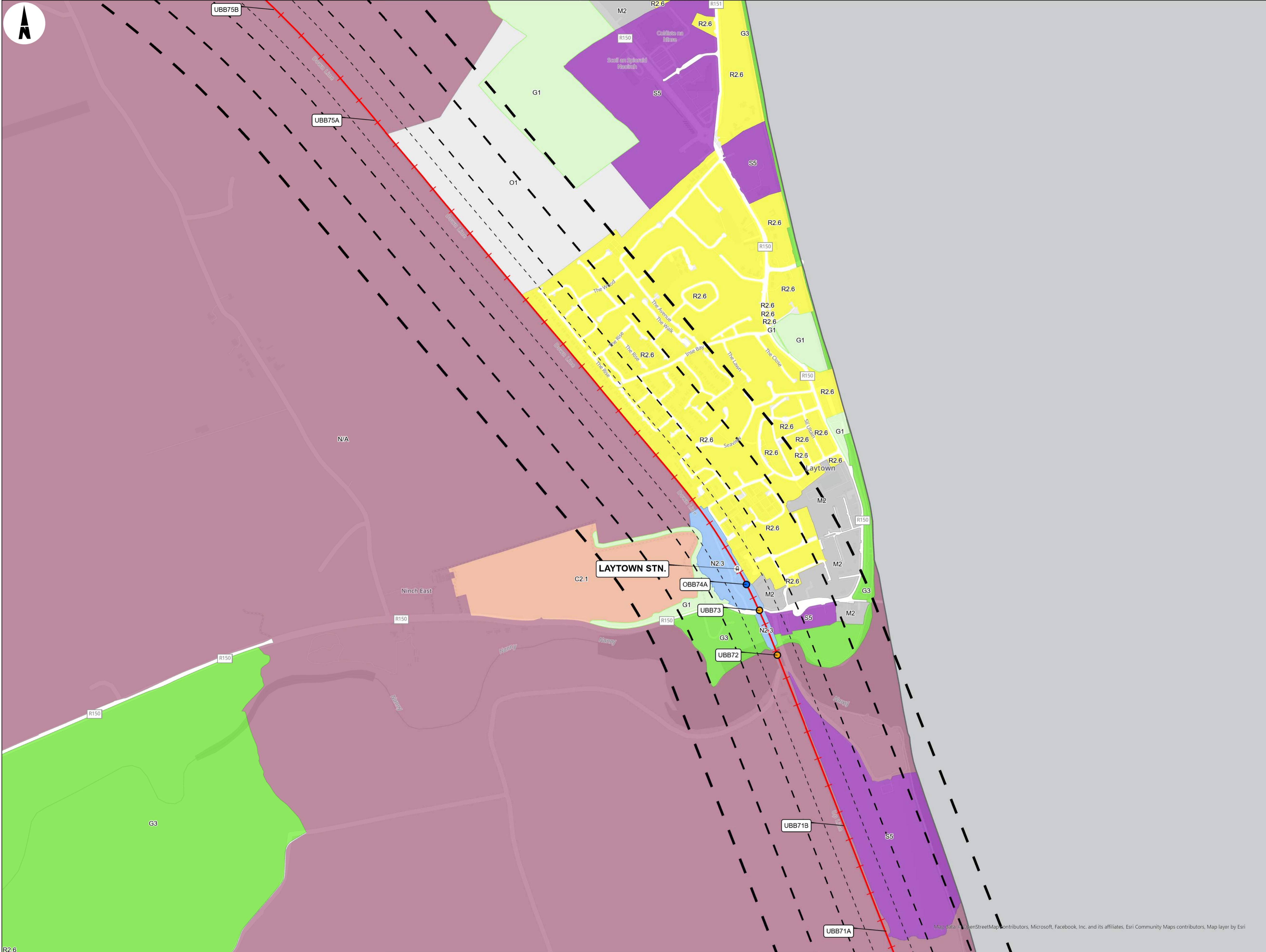
Date: 20/09/2021 | Scale: 1:5000 @ A1, 1:10000 @ A3

Project Code: D+WP56 | Originator Code: ARP

Drawn: DM | Checked: MM | Approved: CB

GMS Code: 279933-00

Project Title: DART+ COASTAL NORTH	Sheet Number: 2 of 19	Status: 902	Rev: P03
Drawing Title: CONSTRAINTS REPORT ZONING CONSTRAINTS OPEN STREET MAP BASEMAP	Drawing File Name: D+WP56-ARP-ZZ-IL-DR-RO-000102		



- LEGEND**
- RAILWAY STATIONS
 - BRIDGES
 - OVERBRIDGE
 - UNDERBRIDGE
 - RAILWAY LINE
 - BUFFERS
 - 60M
 - 100M
 - 200M
 - 300M
 - ADMINISTRATIVE BOUNDARY
 - COUNTY BOUNDARY
 - MEATH COUNTY DEVELOPMENT PLAN (2021 - 2027)
 - C2.1 - INDUSTRIAL, ENTERPRISE, EMPLOYMENT
 - G1 - OPEN SPACE, PARK
 - G3 - CONSERVATION, AMENITY OR BUFFER SPACE
 - M2 - CITY/TOWN/VILLAGE CENTRE, CENTRAL
 - R2.3 - MIXED/GENERAL WATER/WASTEWATER USES
 - O1 - STRATEGIC RESERVE, WHITE LAND
 - RA - RURAL
 - R2.6 - EXISTING RESIDENTIAL
 - S5 - MIXED/GENERAL COMMUNITY SERVICES/FACILITIES

Copyright © Irish Rail (2021). This drawing is confidential and the copyright in it is owned by Irish Rail. This drawing must not be either loaned, copied or otherwise reproduced in whole or in part or used for any purpose without the prior permission of Irish Rail.

© OpenStreetMap contributors

© Ordnance Survey Ireland and Government of Ireland. All O.S. data used for plans are printed under "Copyright Ordnance Survey Ireland" Survey No. 0039720 (OSI Aerial Data or OSI Lidar Data) & Survey No. 2021/OSI_NMA_180 (OSI Vector Data). All elevations are in metres and relate to OSI Geoid Model (OSGM02) Malin Head as defined by existing Project Control. All Co-ordinates are in Irish Transverse Mercator Grid (ITM) as defined by OSI active GPS station Tallaght College (TLTG).

Notes

- The zoning plans have been plotted using available General Zoning Type (GZT) data from various local authorities from data.gov.ie and represent available data at the time of publishing.
- Louth County Council and Dublin City Council not obtained at time of publication.



Rev	Date	Dn	Ch'd	App'd	Description
P01	30/09/2021	DM	MM	CB	
P02	11/10/2021	DM	MM	CB	
P03	10/12/2021	DM	MM	CB	
P04	25/04/2023	DM	MM	CB	

Client

Date: 20/09/2021

Scale: 1:5000 @ A1
1:10000 @ A3

Project Code: D+WP56

Originator Code: ARP

Engineering Designer

Drawn	Checked	Approved
DM	MM	CB

QMS Code: 279933-00

Project Title: DART+ COASTAL NORTH

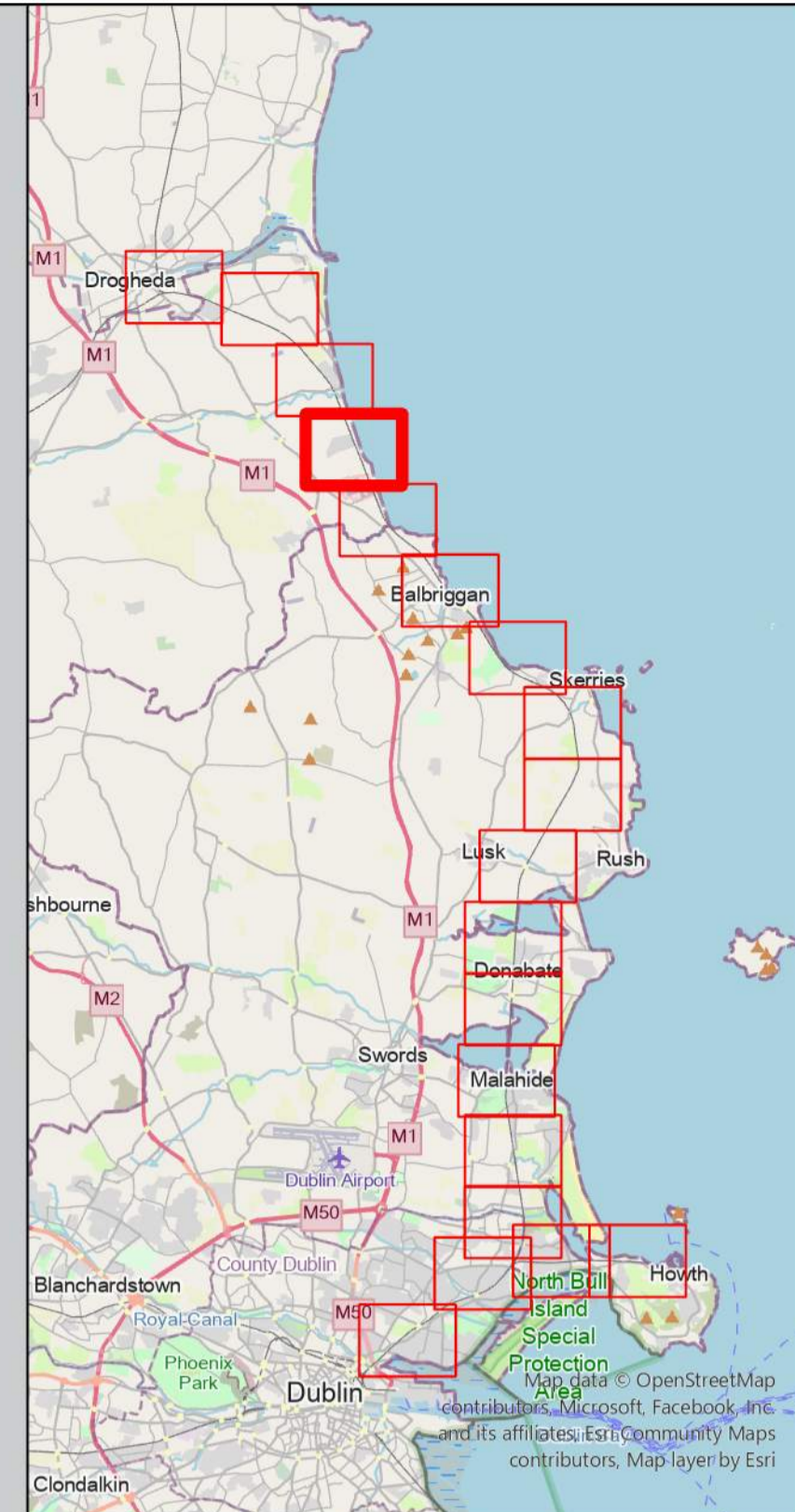
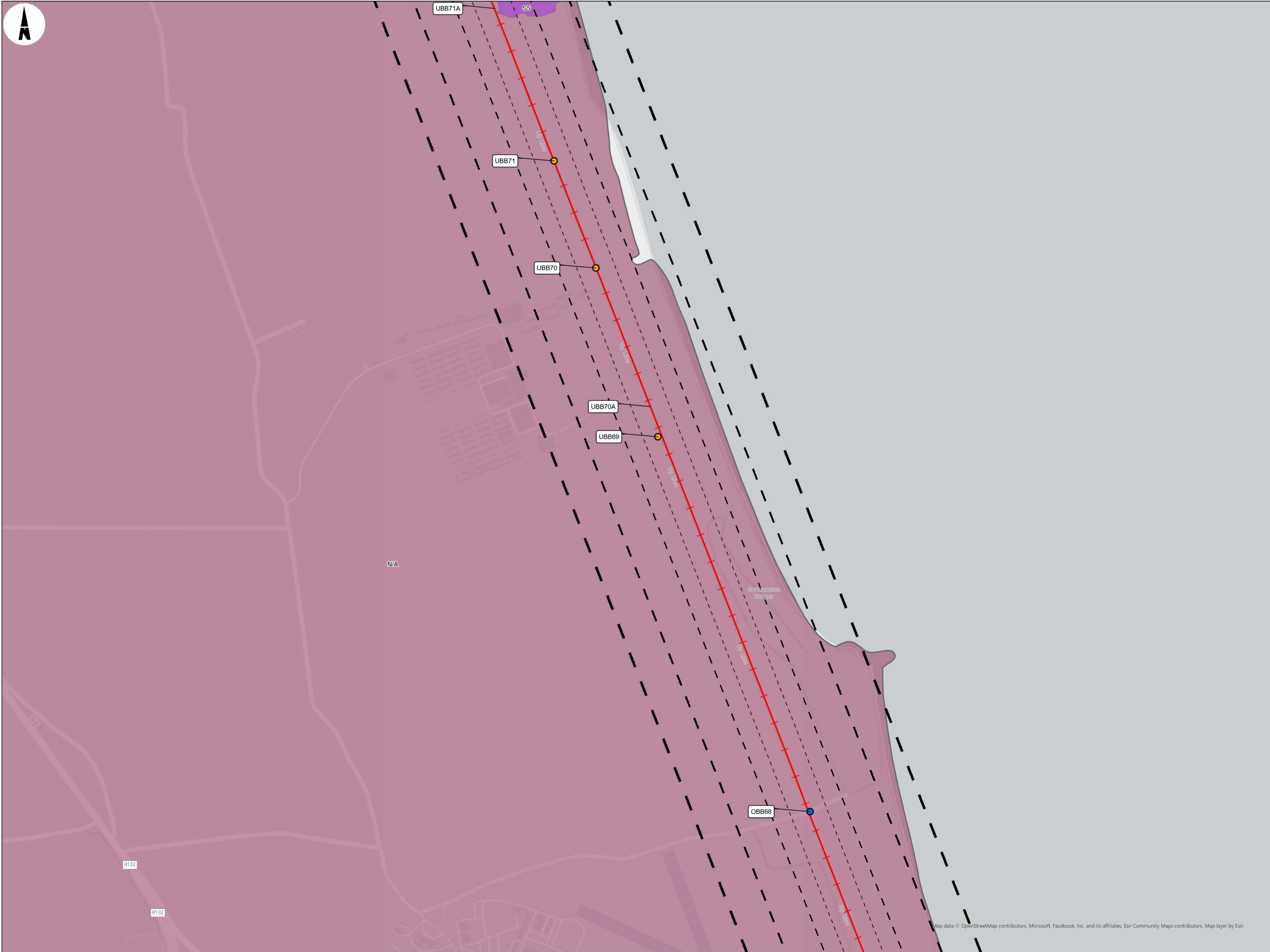
Drawing Title: CONSTRAINTS REPORT ZONING CONSTRAINTS OPEN STREET MAP BASEMAP

Drawing File Name: D+WP56-ARP-ZZ-NL-DR-RO-000103

Sheet Number: 3 of 19

Status: S02

Rev: P03



LEGEND

BRIDGES

- OVERBRIDGE
- UNDERBRIDGE
- RAILWAY LINE

BUFFERS

- 50M
- 100M
- 200M
- 300M

BOUNDARIES

- ADMINISTRATIVE BOUNDARY
- COUNTY BOUNDARY

MEATH COUNTY DEVELOPMENT PLAN (2021 - 2027)

- RA - RURAL
- S5 - MIXED/GENERAL COMMUNITY SERVICES/FACILITIES

Copyright © Irish Rail (2021). This drawing is confidential and the copyright in it is owned by Irish Rail. This drawing must not be either loaned, copied or otherwise reproduced in whole or in part or used for any purpose without the prior permission of Irish Rail.

© OpenStreetMap contributors

© Ordnance Survey Ireland and Government of Ireland. All O.S. data used for plans are printed under "Copyright Ordnance Survey Ireland" Survey No. 0039720 (OSI Aerial Data or OSI Lidar Data.) & Survey No. 2021/OSI_NMA_180 (OSI Vector Data). All elevations are in metres and relate to OSI Geoid Model (OSGM02) Malin Head as defined by existing Project Control. All Co-ordinates are in Irish Transverse Mercator Grid (ITM) as defined by OSI active GPS station Tallaght College (TLLG).

Notes

- The zoning plans have been plotted using available General Zoning Type (GZT) data from various local authorities from data.gov.ie and represent available data at the time of publishing.
- Louth County Council and Dublin City Council not obtained at time of publication.



Rev	Date	Dn	Ch'd	App'd	Description
P01	30/09/2021	DM	MM	CB	
P02	11/10/2021	DM	MM	CB	
P03	10/12/2021	DM	MM	CB	
P04	25/04/2023	DM	MM	CB	

Client: **Irish Rail**

Date: 20/09/2021

Project Code: D+WP56

Scale: 1:5000 @ A1, 1:10000 @ A3

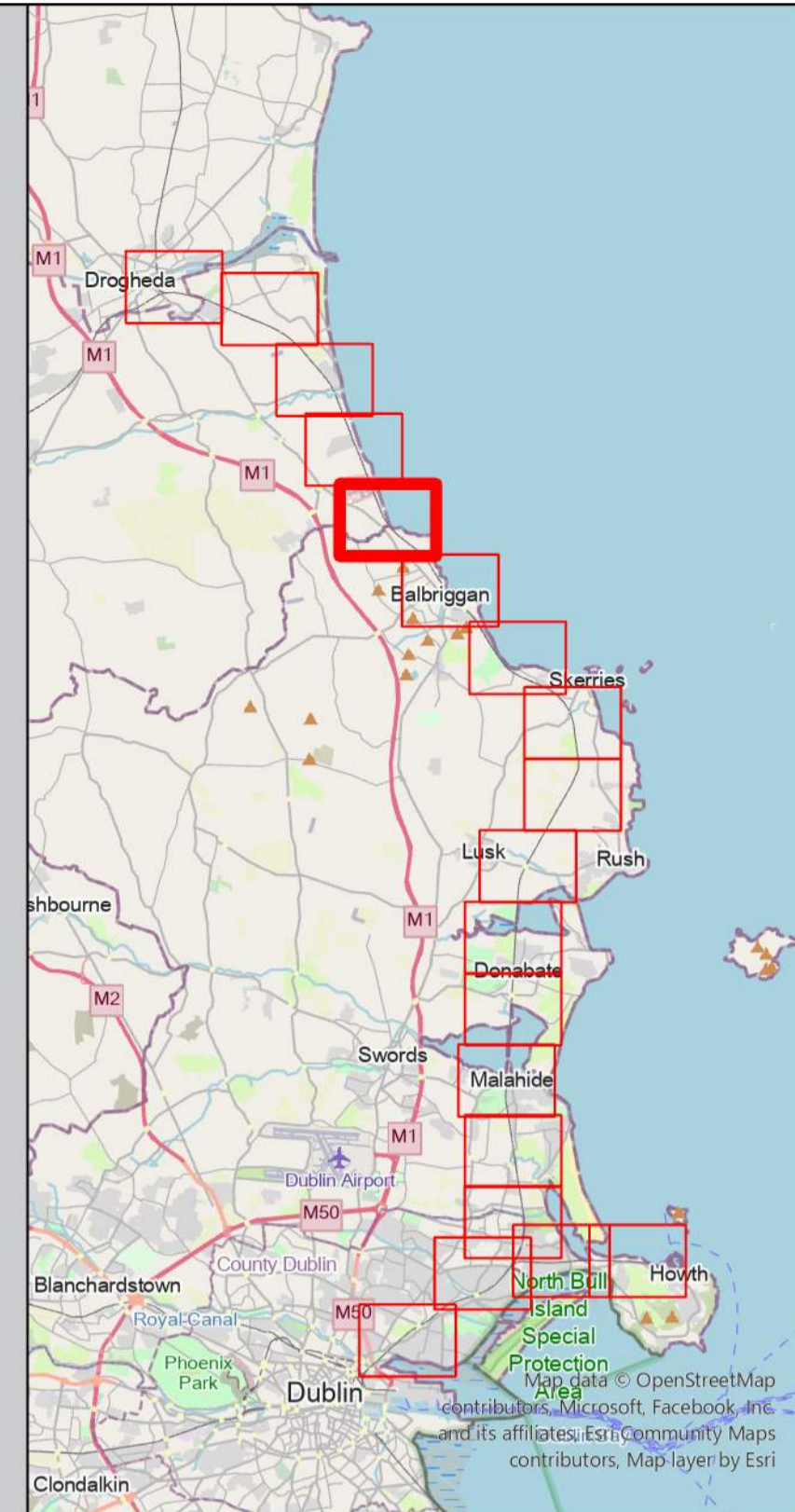
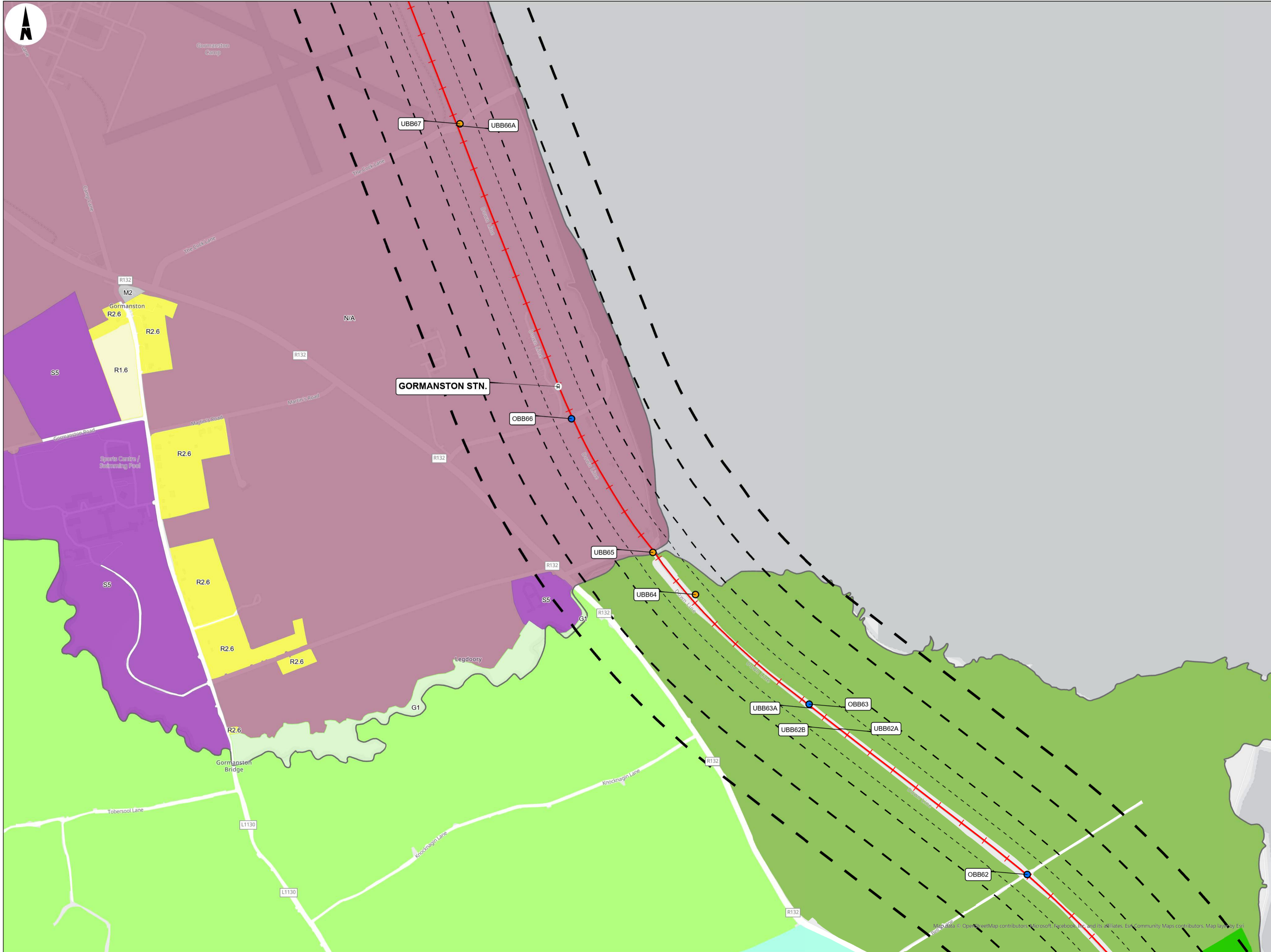
Originator Code: ARP

Engineering Designer: **ARUP**

Drawn: DM, Checked: MM, Approved: CB

QMS Code: 279933-00

Project Title: DART+ COASTAL NORTH			
Drawing Title: CONSTRAINTS REPORT ZONING CONSTRAINTS OPEN STREET MAP BASEMAP			
Drawing File Name: D+WP56-ARP-ZZ-NL-DR-RO-000104	Sheet Number: 4 of 19	Status: S02	Rev: P03



- LEGEND**
- RAILWAY STATIONS
 - BRIDGES
 - OVERBRIDGE
 - UNDERBRIDGE
 - RAILWAY LINE
 - BUFFERS
 - 60M
 - 100M
 - 200M
 - 300M
 - ADMINISTRATIVE BOUNDARY
 - COUNTY BOUNDARY
 - MEATH COUNTY DEVELOPMENT PLAN (2021 - 2027)
 - G1 - OPEN SPACE, PARK
 - M2 - CITY/TOWN/VILLAGE CENTRE, CENTRAL
 - RA - RURAL
 - R1.6 - NEW/PROPOSED RESIDENTIAL
 - R2.6 - EXISTING RESIDENTIAL
 - S5 - MIXED/GENERAL COMMUNITY SERVICES/FACILITIES
 - FINGAL COUNTY DEVELOPMENT PLAN (2023-2029)
 - GB - GREEN BELT
 - HA - HIGH AMENITY
 - OS - OPEN SPACE
 - RU - RURAL

Copyright © Irish Rail (2021). This drawing is confidential and the copyright in it is owned by Irish Rail. This drawing must not be either loaned, copied or otherwise reproduced in whole or in part or used for any purpose without the prior permission of Irish Rail.

© OpenStreetMap contributors

© Ordnance Survey Ireland and Government of Ireland. All O.S. data used for plans are printed under "Copyright Ordnance Survey Ireland" Survey No. 0039720 (OSi Aerial Data or OSi Lidar Data) & Survey No. 2021/OSi_NMA_180 (OSi Vector Data). All elevations are in metres and relate to OSi Geoid Model (OSGM02) Malin Head as defined by existing Project Control. All Co-ordinates are in Irish Transverse Mercator Grid (ITM) as defined by OSi active GPS station Tallaght College (TLTG).

Notes

- The zoning plans have been plotted using available General Zoning Type (GZT) data from various local authorities from data.gov.ie and represent available data at the time of publishing.
- Louth County Council and Dublin City Council not obtained at time of publication.

Rev	Date	Dn	Ch'd	App'd	Description
P01	30/09/2021	DM	MM	CB	
P02	11/10/2021	DM	MM	CB	
P03	10/12/2021	DM	MM	CB	
P04	25/04/2023	DM	MM	CB	

Client: **larnród Éireann Irish Rail**

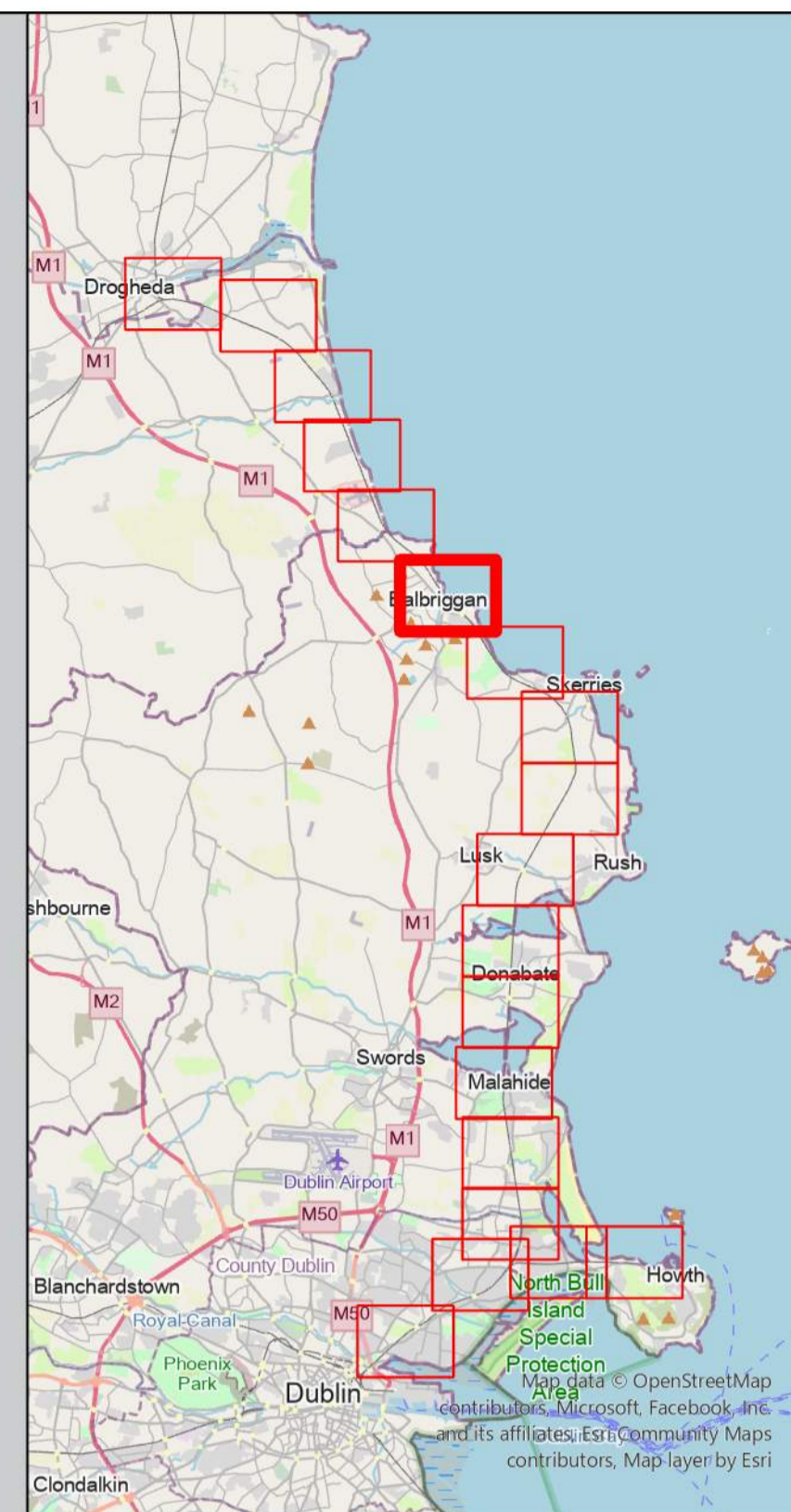
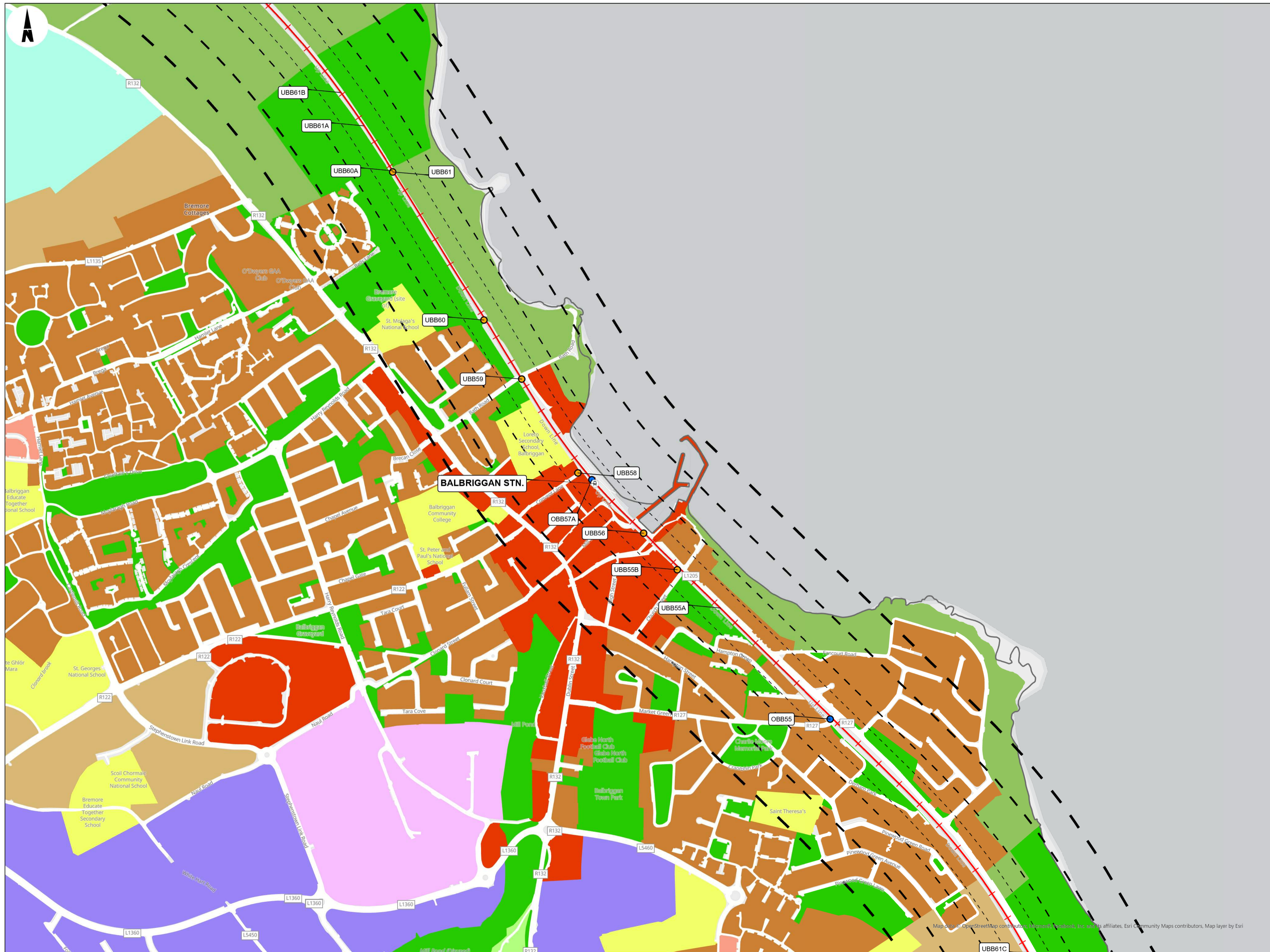
Engineering Designer: **ARUP**

Date: 20/09/2021 | Scale: 1:5000 @ A1, 1:10000 @ A3

Project Code: D+WP56 | Originator Code: ARP | QMS Code: 279933-00

Drawn: DM | Checked: MM | Approved: CB

Project Title: DART+ COASTAL NORTH	Sheet Number: 6 of 19	Status: S02	Rev: P03
Drawing Title: CONSTRAINTS REPORT ZONING CONSTRAINTS OPEN STREET MAP BASEMAP	Drawing File Name: D+WP56-ARP-ZZ-NL-DR-RO-000105		



- LEGEND**
- RAILWAY STATIONS
 - BRIDGES
 - OVERBRIDGE
 - UNDERBRIDGE
 - RAILWAY LINE
 - BUFFERS
 - 60M
 - 100M
 - 200M
 - 300M
 - ADMINISTRATIVE BOUNDARY
 - COUNTY BOUNDARY
 - FINGAL COUNTY COUNCIL DEVELOPMENT PLAN (2023-2029)
 - CI - COMMUNITY INFRASTRUCTURE
 - GB - GREEN BELT
 - GE - GENERAL EMPLOYMENT
 - HA - HIGH AMENITY
 - HT - HIGH TECHNOLOGY
 - LC - LOCAL CENTRE
 - MC - MAJOR TOWN CENTRE
 - OS - OPEN SPACE
 - RA - RESIDENTIAL AREA
 - RS - RESIDENTIAL
 - RU - RURAL

Copyright © Irish Rail (2021). This drawing is confidential and the copyright in it is owned by Irish Rail. This drawing must not be either loaned, copied or otherwise reproduced in whole or in part or used for any purpose without the prior permission of Irish Rail.

© OpenStreetMap contributors

© Ordnance Survey Ireland and Government of Ireland. All O.S. data used for plans are printed under "Copyright Ordnance Survey Ireland" Survey No. 0030720 (OSi Aerial Data or OSi Lidar Data) & Survey No. 2021/OSi_NMA_180 (OSi Vector Data). All elevations are in metres and relate to OSi Geoid Model (OSGM02) Malin Head as defined by existing Project Control. All Co-ordinates are in Irish Transverse Mercator Grid (ITM) as defined by OSi active GPS station Tallaght College (TLIG).

Notes

- The zoning plans have been plotted using available General Zoning Type (GZT) data from various local authorities from data.gov.ie and represent available data at the time of publishing.
- Louth County Council and Dublin City Council not obtained at time of publication.



Rev	Date	Dn	Ch'd	App'd	Description
P01	30/09/2021	DM	MM	CB	
P02	11/10/2021	DM	MM	CB	
P03	10/12/2021	DM	MM	CB	
P04	25/04/2023	DM	MM	CB	

Client: **larnród Éireann Irish Rail**

Engineering Designer: **ARUP**

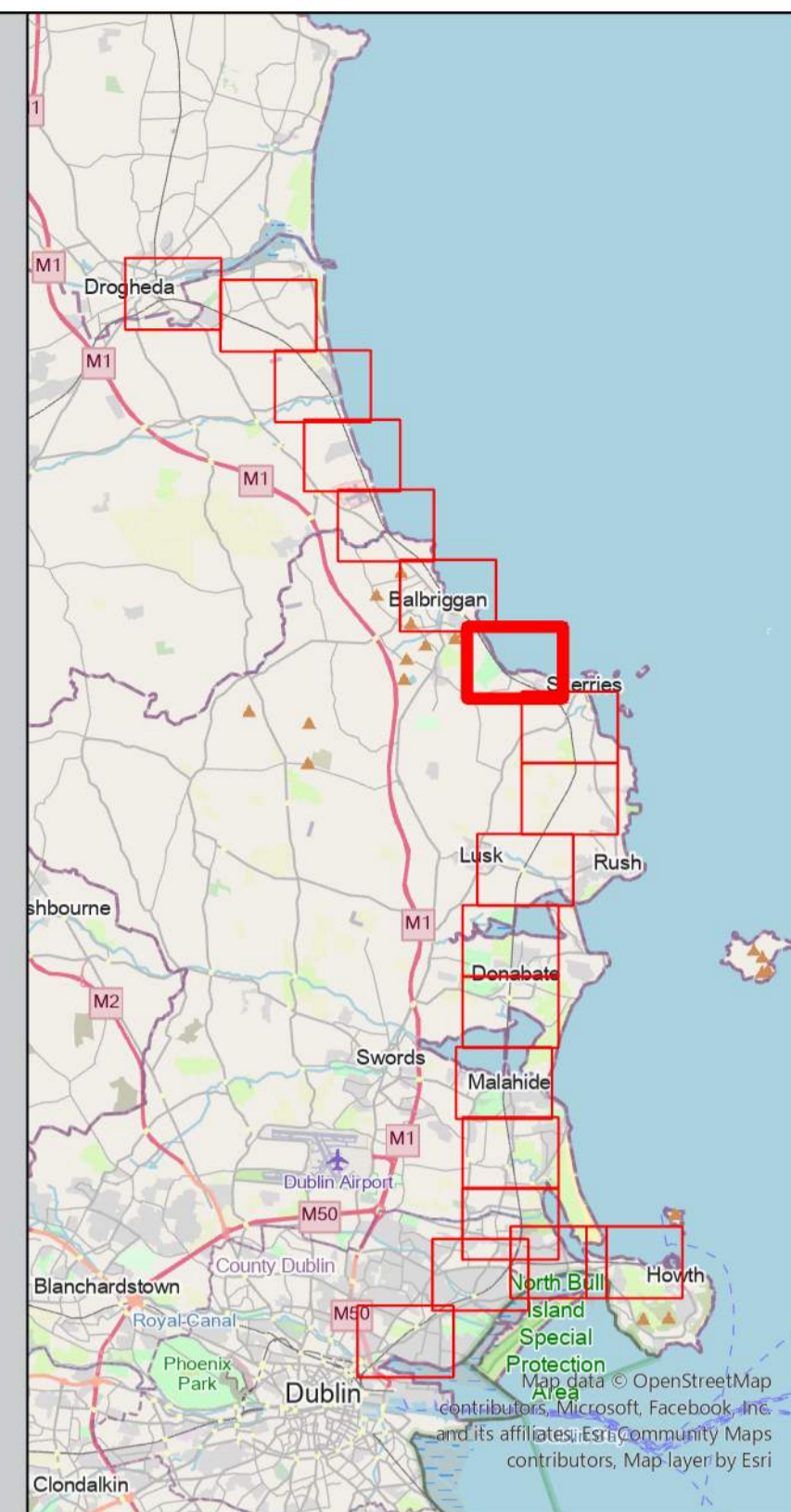
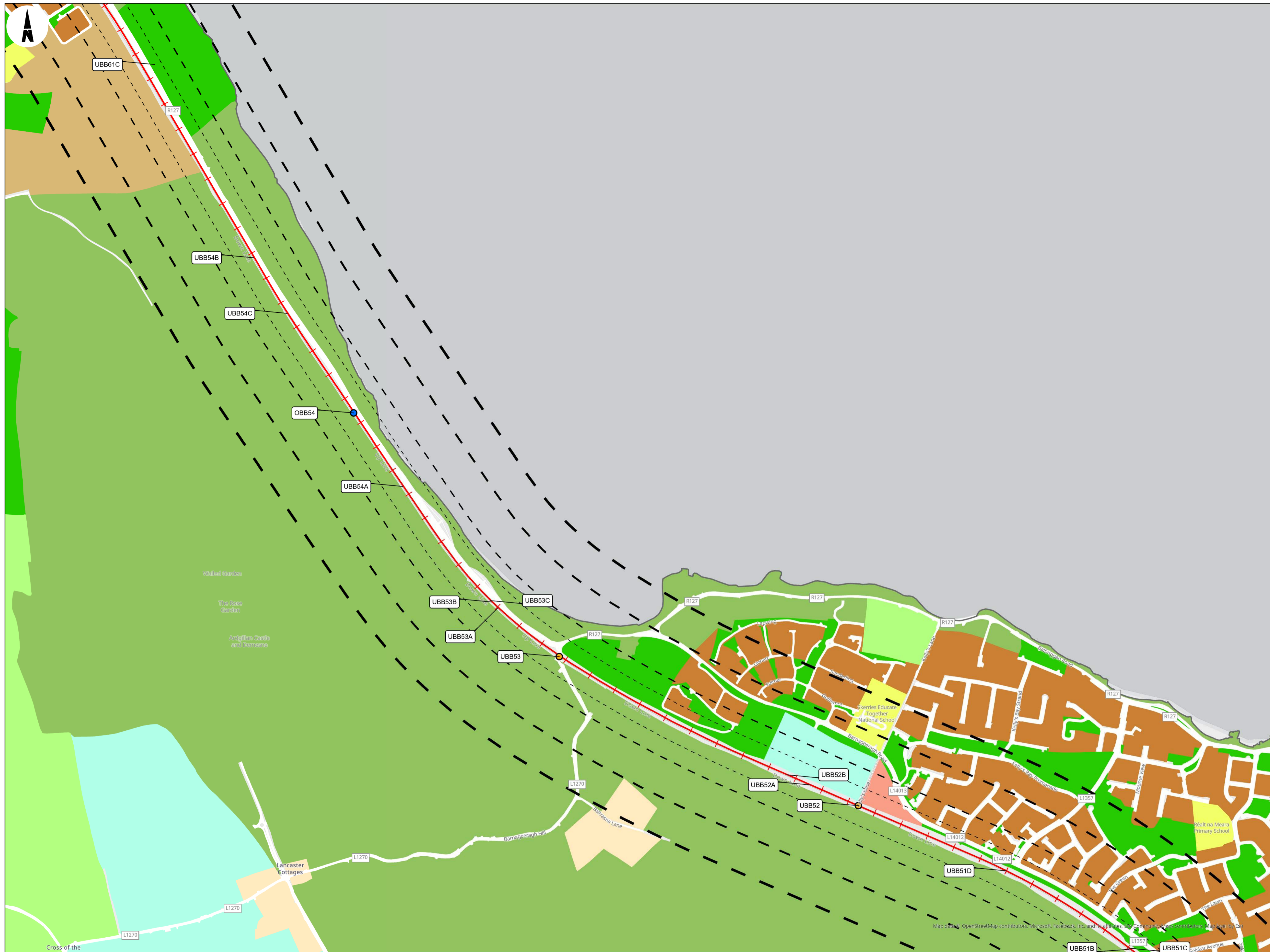
Date: 20/09/2021 | Scale: 1:5000 @ A1, 1:10000 @ A3

Project Code: D+WP56 | Originator Code: ARP

Drawn: DM | Checked: MM | Approved: CB

QMS Code: 279533-00

Project Title: DART+ COASTAL NORTH	Sheet Number: 6 of 19	Status: 502	Rev: P03
Drawing Title: CONSTRAINTS REPORT ZONING CONSTRAINTS OPEN STREET MAP BASEMAP	Drawing File Name: D+WP56-ARP-ZZ-NL-DR-RO-000106		



- LEGEND**
- BRIDGES**
- OVERBRIDGE
 - UNDERBRIDGE
 - RAILWAY LINE
- BUFFERS**
- 50M
 - 100M
 - 200M
 - 300M
- ADMINISTRATIVE BOUNDARY
- COUNTY BOUNDARY
- FINGAL COUNTY COUNCIL DEVELOPMENT PLAN (2023-2029)**
- CI - COMMUNITY INFRASTRUCTURE
 - GB - GREEN BELT
 - HA - HIGH AMENITY
 - LC - LOCAL CENTRE
 - OS - OPEN SPACE
 - RA - RESIDENTIAL AREA
 - RC - RURAL CLUSTER
 - RS - RESIDENTIAL
 - RU - RURAL

Copyright © Irish Rail (2021). This drawing is confidential and the copyright in it is owned by Irish Rail. This drawing must not be either loaned, copied or otherwise reproduced in whole or in part or used for any purpose without the prior permission of Irish Rail.

© OpenStreetMap contributors

© Ordnance Survey Ireland and Government of Ireland. All O.S. data used for plans are printed under "Copyright Ordnance Survey Ireland" Survey No. 0039720 (OSI Aerial Data or OSI Lidar Data) & Survey No. 2021/OSI_NIMA_180 (OSI Vector Data). All elevations are in metres and relate to OSI Geoid Model (OSGM02) Malin Head as defined by existing Project Control. All Co-ordinates are in Irish Transverse Mercator Grid (ITM) as defined by OSI active GPS station Tallaght College (TLTG).

Notes

- The zoning plans have been plotted using available General Zoning Type (GZT) data from various local authorities from data.gov.ie and represent available data at the time of publishing.
- Louth County Council and Dublin City Council not obtained at time of publication.



Rev	Date	Dn	Ch'd	App'd	Description
P01	30/09/2021	DM	MM	CB	
P02	11/10/2021	DM	MM	CB	
P03	10/12/2021	DM	MM	CB	
P04	25/04/2023	DM	MM	CB	

Client: **larnród Éireann Irish Rail**

Engineering Designer: **ARUP**

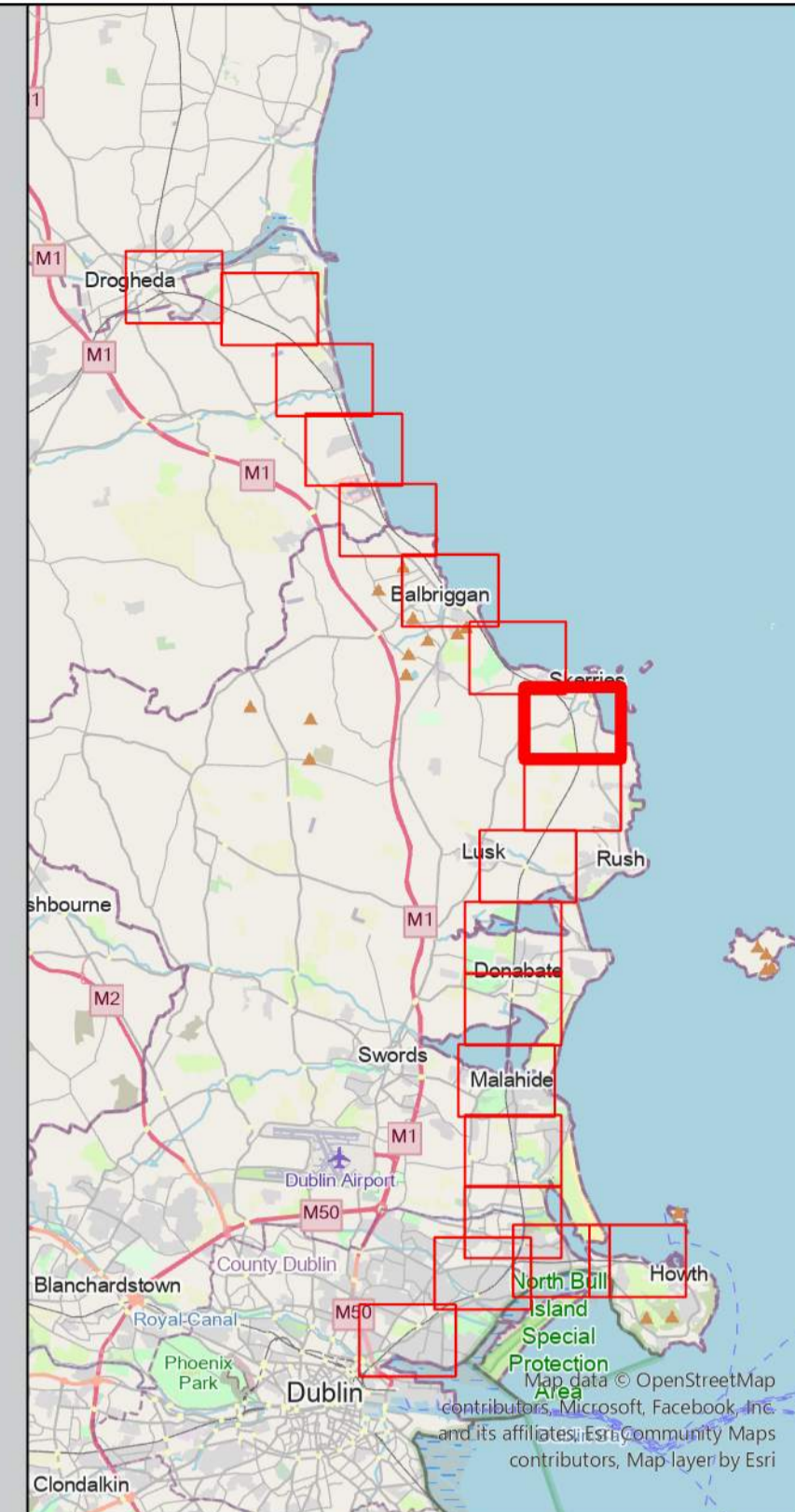
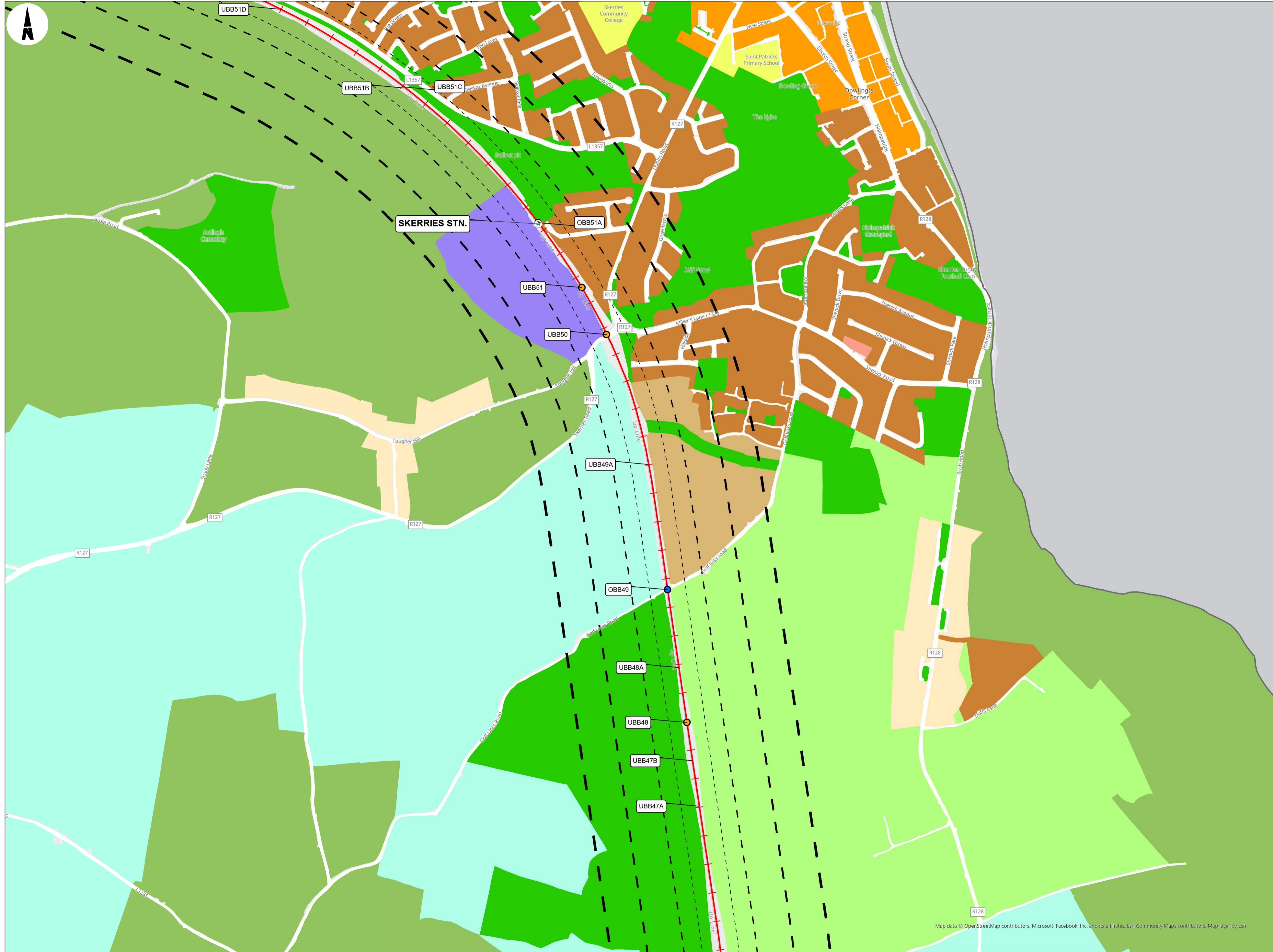
Date: 20/09/2021 | Scale: 1:5000 @ A1, 1:10000 @ A3

Project Code: D+WP56 | Originator Code: ARP

Drawn: DM | Checked: MM | Approved: CB

QMS Code: 279933-00

Project Title: DART+ COASTAL NORTH	Sheet Number: 7 of 19	Status: 902	Rev: P03
Drawing Title: CONSTRAINTS REPORT ZONING CONSTRAINTS OPEN STREET MAP BASEMAP	Drawing File Name: D+WP56-ARP-ZZ-NL-DR-RO-000107		



- LEGEND**
- RAILWAY STATIONS
 - BRIDGES
 - OVERBRIDGE
 - UNDERBRIDGE
 - RAILWAY LINE
 - BUFFERS
 - 60M
 - 100M
 - 200M
 - 300M
 - ADMINISTRATIVE BOUNDARY
 - COUNTY BOUNDARY
 - FINGAL COUNTY COUNCIL DEVELOPMENT PLAN (2023-2029)
 - CI - COMMUNITY INFRASTRUCTURE
 - GB - GREEN BELT
 - GE - GENERAL EMPLOYMENT
 - HA - HIGH AMENITY
 - LC - LOCAL CENTRE
 - OS - OPEN SPACE
 - RA - RESIDENTIAL AREA
 - RC - RURAL CLUSTER
 - RS - RESIDENTIAL
 - RJ - RURAL
 - TC - TOWN AND DISTRICT CENTRE

Map data © OpenStreetMap contributors, Microsoft, Facebook, Inc. and its affiliates, Esri Community Maps contributors, Map layer by Esri

Copyright © Irish Rail (2021). This drawing is confidential and the copyright in it is owned by Irish Rail. This drawing must not be either loaned, copied or otherwise reproduced in whole or in part or used for any purpose without the prior permission of Irish Rail.
 © OpenStreetMap contributors
 © Ordnance Survey Ireland and Government of Ireland. All O.S. data used for plans are printed under "Copyright Ordnance Survey Ireland" Survey No. 0039720 (OSI Aerial Data or OSI Lidar Data) & Survey No. 2021/OSI_NMA_180 (OSI Vector Data). All elevations are in metres and relate to OSI Geoid Model (OSGM02) Malin Head as defined by existing Project Control. All Co-ordinates are in Irish Transverse Mercator Grid (ITM) as defined by OSI active GPS station Tallaght College (TLTG).

Notes
 1. The zoning plans have been plotted using available General Zoning Type (GZT) data from various local authorities from data.gov.ie and represent available data at the time of publishing.
 2. Louth County Council and Dublin City Council not obtained at time of publication.

Rev	Date	Dn	Ch'd	App'd	Description
P01	30/09/2021	DM	MM	CB	
P02	11/10/2021	DM	MM	CB	
P03	10/12/2021	DM	MM	CB	
P04	25/04/2023	DM	MM	CB	

Client: **Irish Rail**

Engineering Designer: **ARUP**

Date: 20/09/2021 Scale: 1:5000 @ A1, 1:10000 @ A3

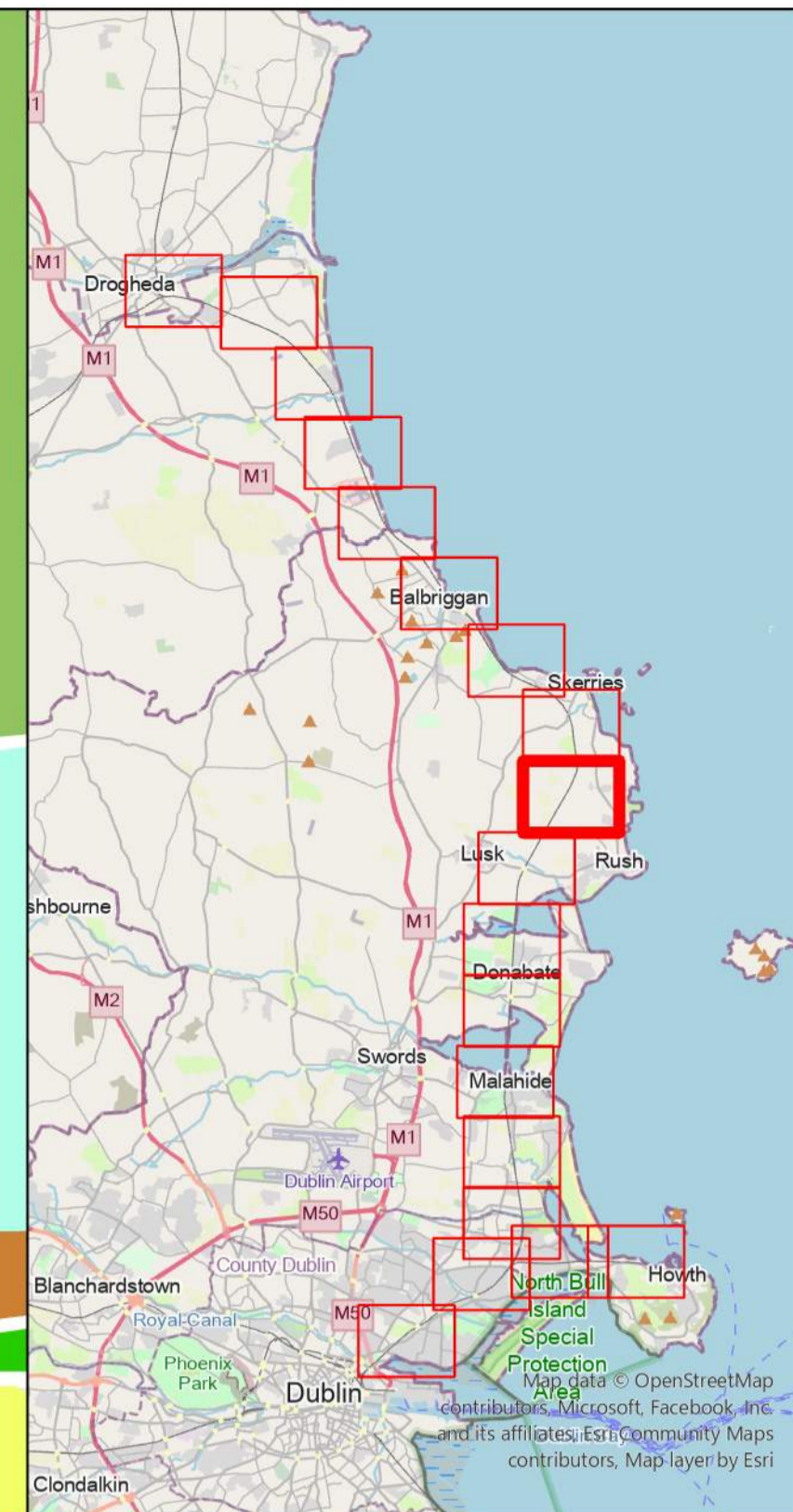
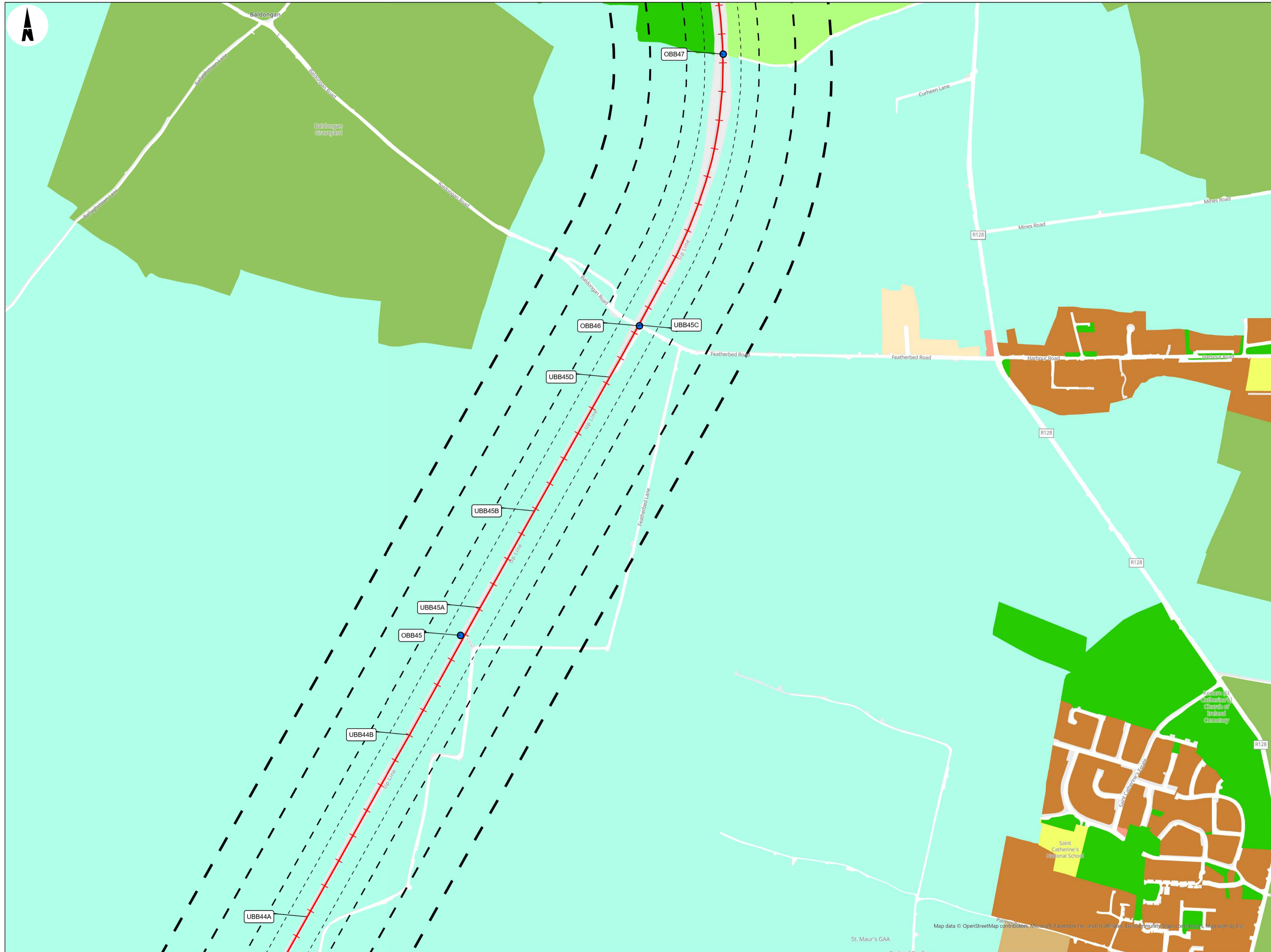
Drawn	Checked	Approved
DM	MM	CB

Project Code: D+WP56 Originator Code: ARP QMS Code: 279933-00

Project Title: **DART+ COASTAL NORTH**

Drawing Title: **CONSTRAINTS REPORT ZONING CONSTRAINTS OPEN STREET MAP BASEMAP**

Drawing File Name: D+WP56-ARP-ZZ-NL-DR-RO-000108 Sheet Number: 8 of 19 Status: 902 Rev: P03



- LEGEND**
- OVERBRIDGE
 - RAILWAY LINE
- BUFFERS**
- 50M
 - 100M
 - 200M
 - 300M
- ADMINISTRATIVE BOUNDARY
- COUNTY BOUNDARY
- FINGAL COUNTY COUNCIL DEVELOPMENT PLAN (2023-2029)**
- CI - COMMUNITY INFRASTRUCTURE
 - GB - GREEN BELT
 - HA - HIGH AMENITY
 - LC - LOCAL CENTRE
 - OS - OPEN SPACE
 - RA - RESIDENTIAL AREA
 - RC - RURAL CLUSTER
 - RS - RESIDENTIAL
 - RU - RURAL

Copyright © Irish Rail (2021). This drawing is confidential and the copyright in it is owned by Irish Rail. This drawing must not be either loaned, copied or otherwise reproduced in whole or in part or used for any purpose without the prior permission of Irish Rail.

© OpenStreetMap contributors

© Ordnance Survey Ireland and Government of Ireland. All O.S. data used for plans are printed under "Copyright Ordnance Survey Ireland" Survey No. 0039720 (OSi Aerial Data or OSi Lidar Data.) & Survey No. 2021/OSi_NMA_180 (OSi Vector Data). All elevations are in metres and relate to OSi Geoid Model (OSGM02) Malin Head as defined by existing Project Control. All Co-ordinates are in Irish Transverse Mercator Grid (ITM) as defined by OSi active GPS station Tallaght College (TLLG).

Notes

- The zoning plans have been plotted using available General Zoning Type (GZT) data from various local authorities from data.gov.ie and represent available data at the time of publishing.
- Louth County Council and Dublin City Council not obtained at time of publication.

Rev	Date	Dn	Ch'd	App'd	Description
P01	30/09/2021	DM	MM	CB	
P02	11/10/2021	DM	MM	CB	
P03	10/12/2021	DM	MM	CB	
P04	25/04/2023	DM	MM	CB	

Client: **larnród Éireann Irish Rail**

Engineering Designer: **ARUP**

Date: 20/09/2021 | Scale: 1:5000 @ A1, 1:10000 @ A3

Project Code: D+WP56 | Originator Code: ARP

QMS Code: 279933-00

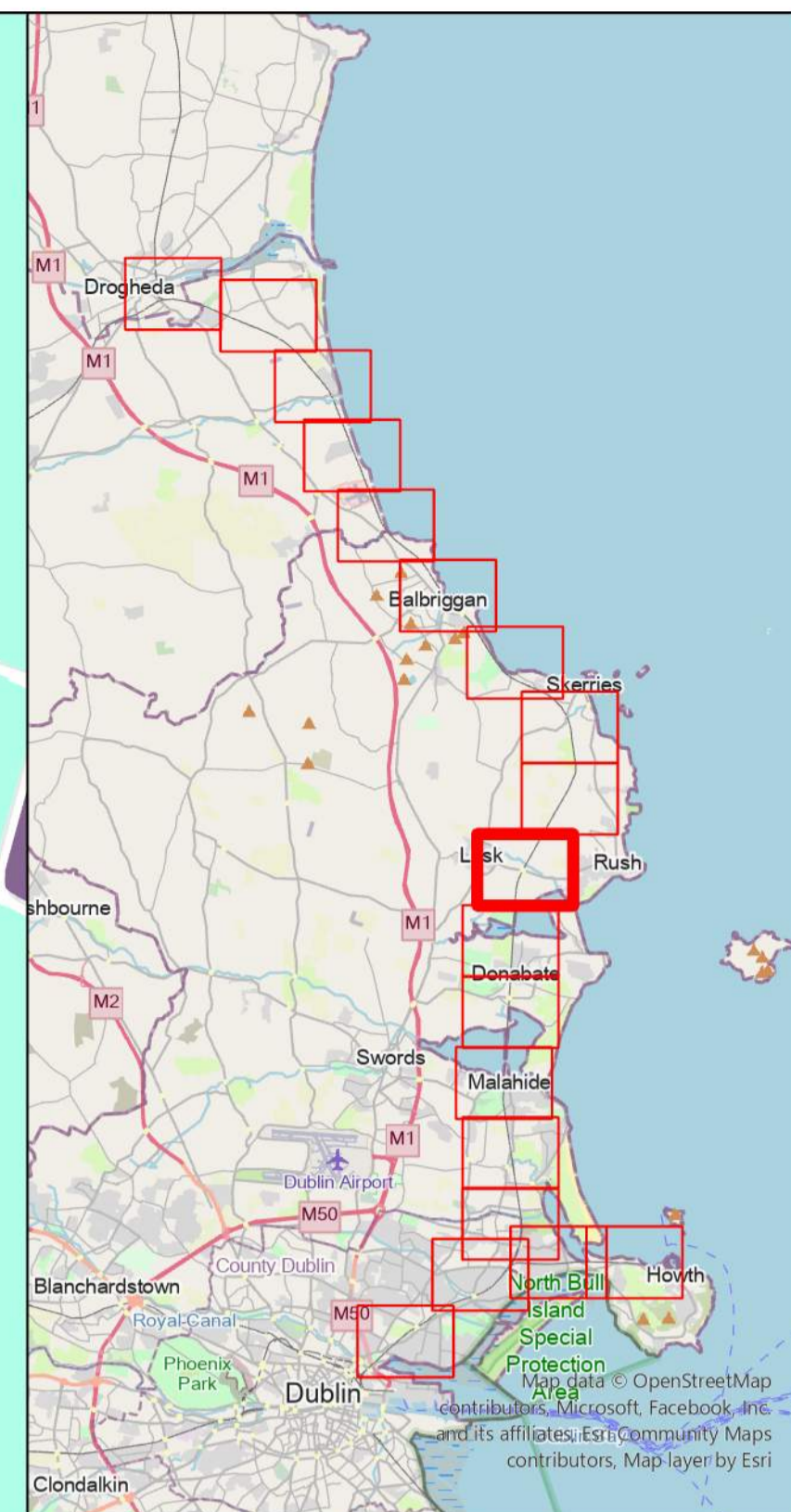
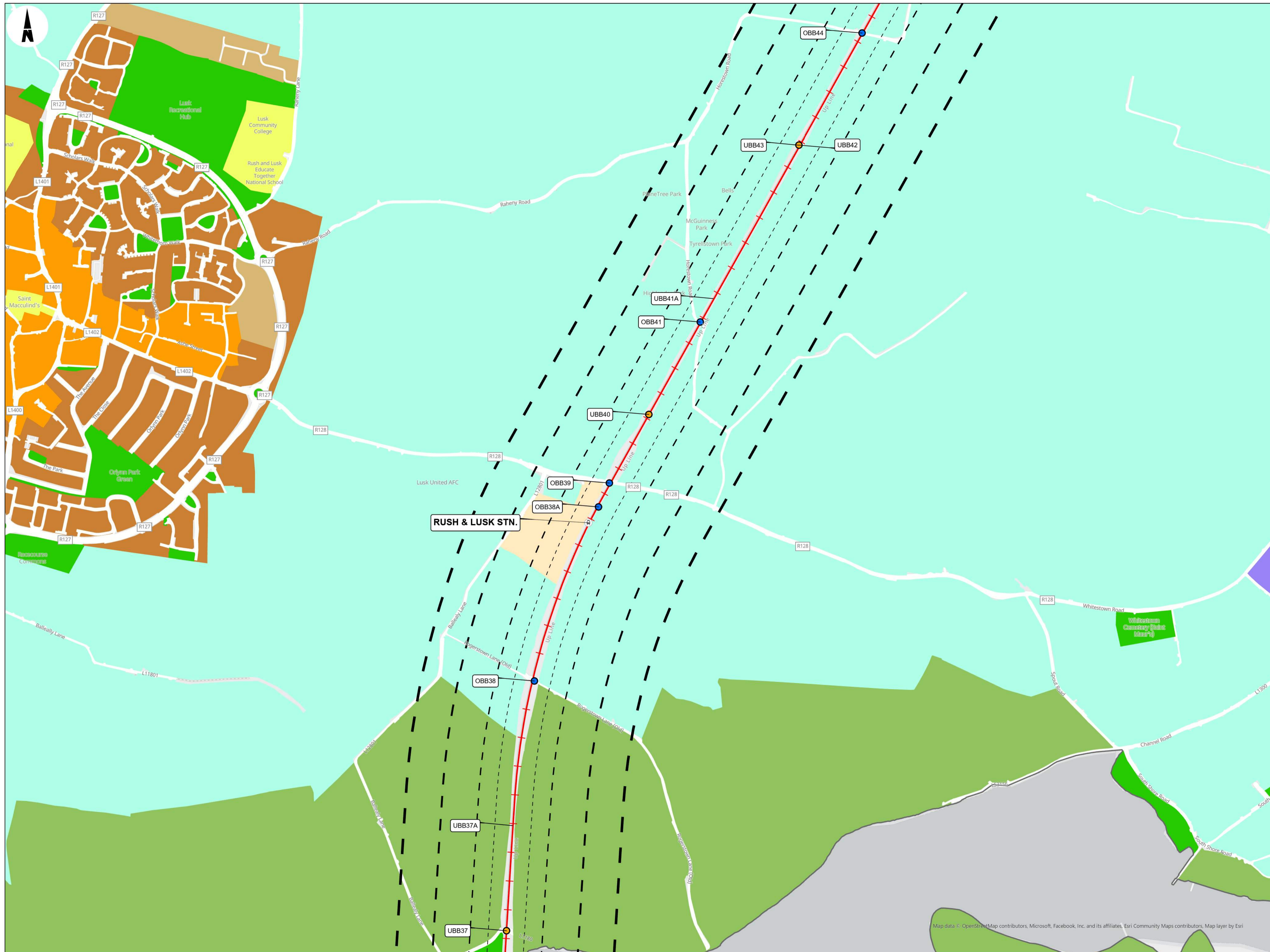
Drawn: DM | Checked: MM | Approved: CB

Project Title: **DART+ COASTAL NORTH**

Drawing Title: **CONSTRAINTS REPORT ZONING CONSTRAINTS OPEN STREET MAP BASEMAP**

Drawing File Name: D+WP56-ARP-ZZ-NL-DR-RO-000109

Sheet Number: 9 of 19 | Status: S02 | Rev: P03



- LEGEND**
- RAILWAY STATIONS
 - BRIDGES
 - OVERBRIDGE
 - UNDERBRIDGE
 - RAILWAY LINE
 - BUFFERS
 - 60M
 - 100M
 - 200M
 - 300M
 - ADMINISTRATIVE BOUNDARY
 - COUNTY BOUNDARY
 - FINGAL COUNTY COUNCIL DEVELOPMENT PLAN (2023-2029)
 - CI - COMMUNITY INFRASTRUCTURE
 - GE - GENERAL EMPLOYMENT
 - HA - HIGH AMENITY
 - OS - OPEN SPACE
 - RA - RESIDENTIAL AREA
 - RB - RURAL BUSINESS
 - RC - RURAL CLUSTER
 - RS - RESIDENTIAL
 - RU - RURAL
 - TC - TOWN AND DISTRICT CENTRE

Copyright © Irish Rail (2021). This drawing is confidential and the copyright in it is owned by Irish Rail. This drawing must not be either loaned, copied or otherwise reproduced in whole or in part or used for any purpose without the prior permission of Irish Rail.

© OpenStreetMap contributors

© Ordnance Survey Ireland and Government of Ireland. All O.S. data used for plans are printed under "Copyright Ordnance Survey Ireland" Survey No. 0039720 (OSi Aerial Data or OSi Lidar Data) & Survey No. 2021/OSi_NIMA_180 (OSi Vector Data). All elevations are in metres and relate to OSi Geoid Model (OSGM02) Malin Head as defined by existing Project Control. All Co-ordinates are in Irish Transverse Mercator Grid (ITM) as defined by OSi active GPS station Tallaght College (TLTG).

Notes

- The zoning plans have been plotted using available General Zoning Type (GZT) data from various local authorities from data.gov.ie and represent available data at the time of publishing.
- Louth County Council and Dublin City Council not obtained at time of publication.



Rev	Date	Dn	Ch'd	App'd	Description
P01	30/09/2021	DM	MM	CB	
P02	11/10/2021	DM	MM	CB	
P03	10/12/2021	DM	MM	CB	
P04	25/04/2023	DM	MM	CB	

Client: **Irish Rail**

Engineering Designer: **ARUP**

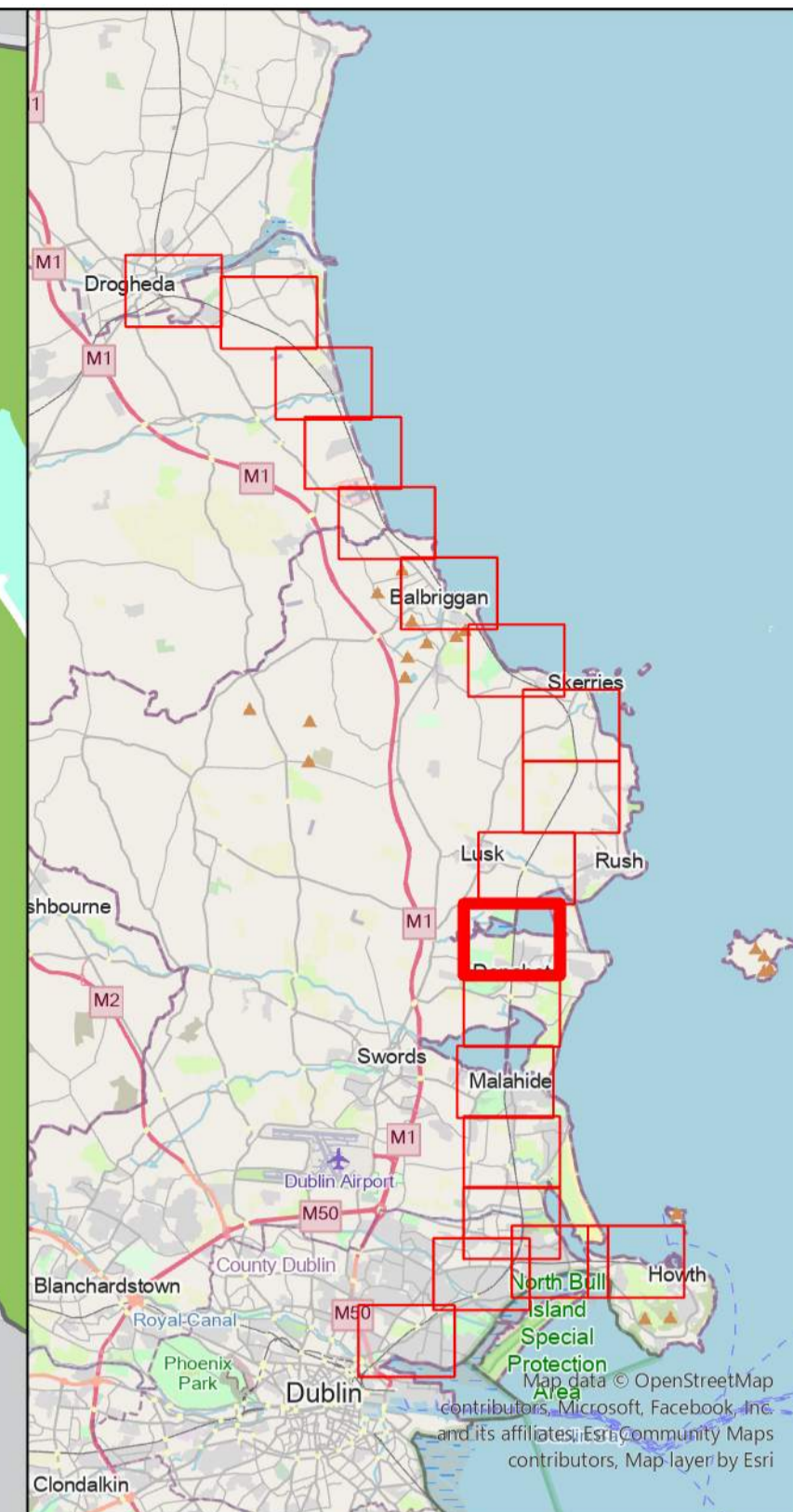
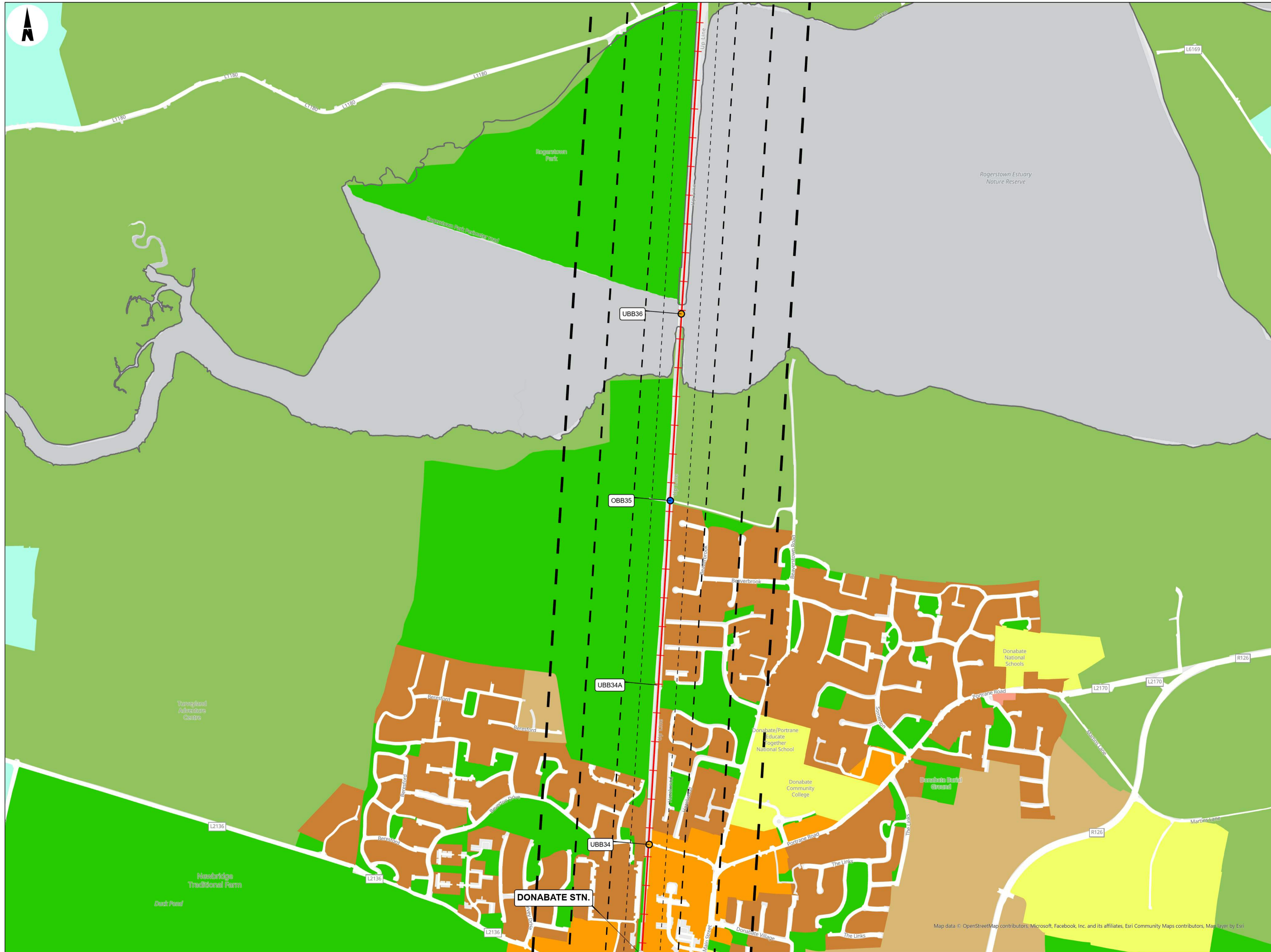
Date: 20/09/2021 | Scale: 1:5000 @ A1, 1:10000 @ A3

Project Code: D-WP56 | Originator Code: ARP

QMS Code: 279933-00

Drawn: DM | Checked: MM | Approved: CB

Project Title: DART+ COASTAL NORTH	Drawing Title: CONSTRAINTS REPORT ZONING CONSTRAINTS OPEN STREET MAP BASEMAP
Drawing File Name: D-WP56-ARP-ZZ-IL-DR-RO-000110	Sheet Number: 10 of 19 Status: 502 Rev: P03



- LEGEND**
- RAILWAY STATIONS
 - BRIDGES
 - OVERBRIDGE
 - UNDERBRIDGE
 - RAILWAY LINE
 - BUFFERS
 - 60M
 - 100M
 - 200M
 - 300M
 - ADMINISTRATIVE BOUNDARY
 - COUNTY BOUNDARY
 - FINGAL COUNTY COUNCIL DEVELOPMENT PLAN (2023-2029)
 - CI - COMMUNITY INFRASTRUCTURE
 - HA - HIGH AMENITY
 - LC - LOCAL CENTRE
 - OS - OPEN SPACE
 - RA - RESIDENTIAL AREA
 - RS - RESIDENTIAL
 - RU - RURAL
 - TC - TOWN AND DISTRICT CENTRE

Copyright © Irish Rail (2021). This drawing is confidential and the copyright in it is owned by Irish Rail. This drawing must not be either loaned, copied or otherwise reproduced in whole or in part or used for any purpose without the prior permission of Irish Rail.

© OpenStreetMap contributors

© Ordnance Survey Ireland and Government of Ireland. All O.S. data used for plans are printed under "Copyright Ordnance Survey Ireland" Survey No. 0039720 (OSi Aerial Data or OSi Lidar Data) & Survey No. 2021/OSi_NMA_180 (OSi Vector Data). All elevations are in metres and relate to OSi Geoid Model (OSGM02) Malin Head as defined by existing Project Control. All Co-ordinates are in Irish Transverse Mercator Grid (ITM) as defined by OSi active GPS station Tallaght College (TLIG).

Notes

- The zoning plans have been plotted using available General Zoning Type (GZT) data from various local authorities from data.gov.ie and represent available data at the time of publishing.
- Louth County Council and Dublin City Council not obtained at time of publication.

Rev	Date	Dn	Chkd	App'd	Description
P01	30/09/2021	DM	MM	CB	
P02	11/10/2021	DM	MM	CB	
P03	10/12/2021	DM	MM	CB	
P04	25/04/2023	DM	MM	CB	

Client: **Irish Rail**

Engineering Designer: **ARUP**

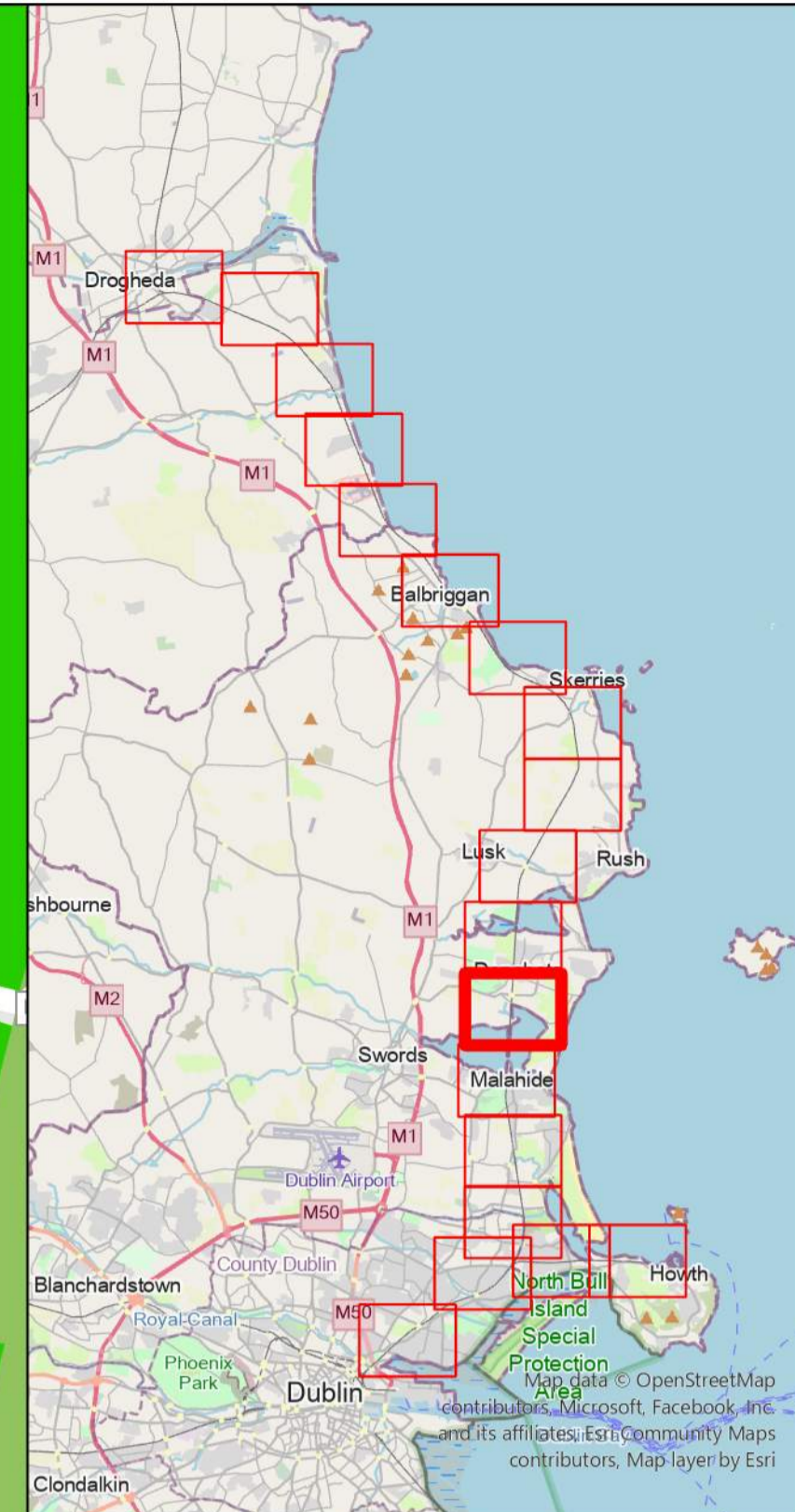
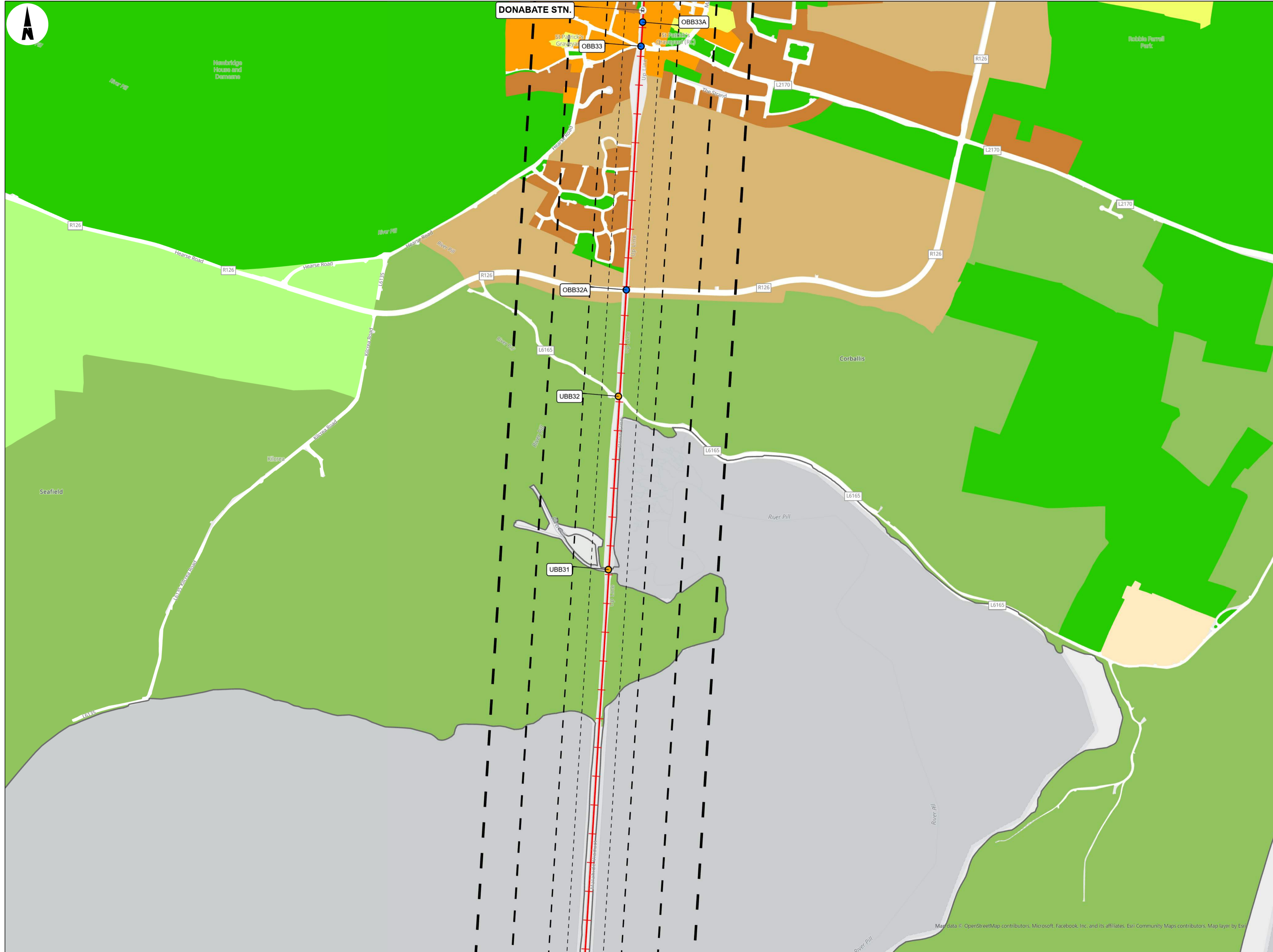
Date: 20/09/2021 | Scale: 1:5000 @ A1, 1:10000 @ A3

Project Code: D+WP56 | Originator Code: ARP

QMS Code: 279933-00

Drawn: DM | Checked: MM | Approved: CB

Project Title: DART+ COASTAL NORTH	Sheet Number: 11 of 19	Status: 502	Rev: P03
Drawing Title: CONSTRAINTS REPORT ZONING CONSTRAINTS OPEN STREET MAP BASEMAP	Drawing File Name: D+WP56-ARP-ZZ-NL-DR-RO-000111		



- LEGEND**
- RAILWAY STATIONS
 - BRIDGES
 - OVERBRIDGE
 - UNDERBRIDGE
 - RAILWAY LINE
 - BUFFERS
 - 60M
 - 100M
 - 200M
 - 300M
 - ADMINISTRATIVE BOUNDARY
 - COUNTY BOUNDARY
 - FINGAL COUNTY COUNCIL DEVELOPMENT PLAN (2023-2029)
 - CI - COMMUNITY INFRASTRUCTURE
 - GB - GREEN BELT
 - HA - HIGH AMENITY
 - OS - OPEN SPACE
 - RA - RESIDENTIAL AREA
 - RC - RURAL CLUSTER
 - RS - RESIDENTIAL
 - TC - TOWN AND DISTRICT CENTRE

Copyright © Irish Rail (2021). This drawing is confidential and the copyright in it is owned by Irish Rail. This drawing must not be either loaned, copied or otherwise reproduced in whole or in part or used for any purpose without the prior permission of Irish Rail.

© OpenStreetMap contributors

© Ordnance Survey Ireland and Government of Ireland. All O.S. data used for plans are printed under "Copyright Ordnance Survey Ireland" Survey No. 0039720 (OSI Aerial Data or OSI Lidar Data) & Survey No. 2021/OSI_NMA_180 (OSI Vector Data). All elevations are in metres and relate to OSI Geoid Model (OSGM02) Malin Head as defined by existing Project Control. All Co-ordinates are in Irish Transverse Mercator Grid (ITM) as defined by OSI active GPS station Tallaght College (TLTG).

Notes

- The zoning plans have been plotted using available General Zoning Type (GZT) data from various local authorities from data.gov.ie and represent available data at the time of publishing.
- Louth County Council and Dublin City Council not obtained at time of publication.



Rev	Date	Dn	Ch'd	App'd	Description
P01	30/09/2021	DM	MM	CB	
P02	11/10/2021	DM	MM	CB	
P03	10/12/2021	DM	MM	CB	
P04	25/04/2023	DM	MM	CB	

Client: **Irish Rail**

Engineering Designer: **ARUP**

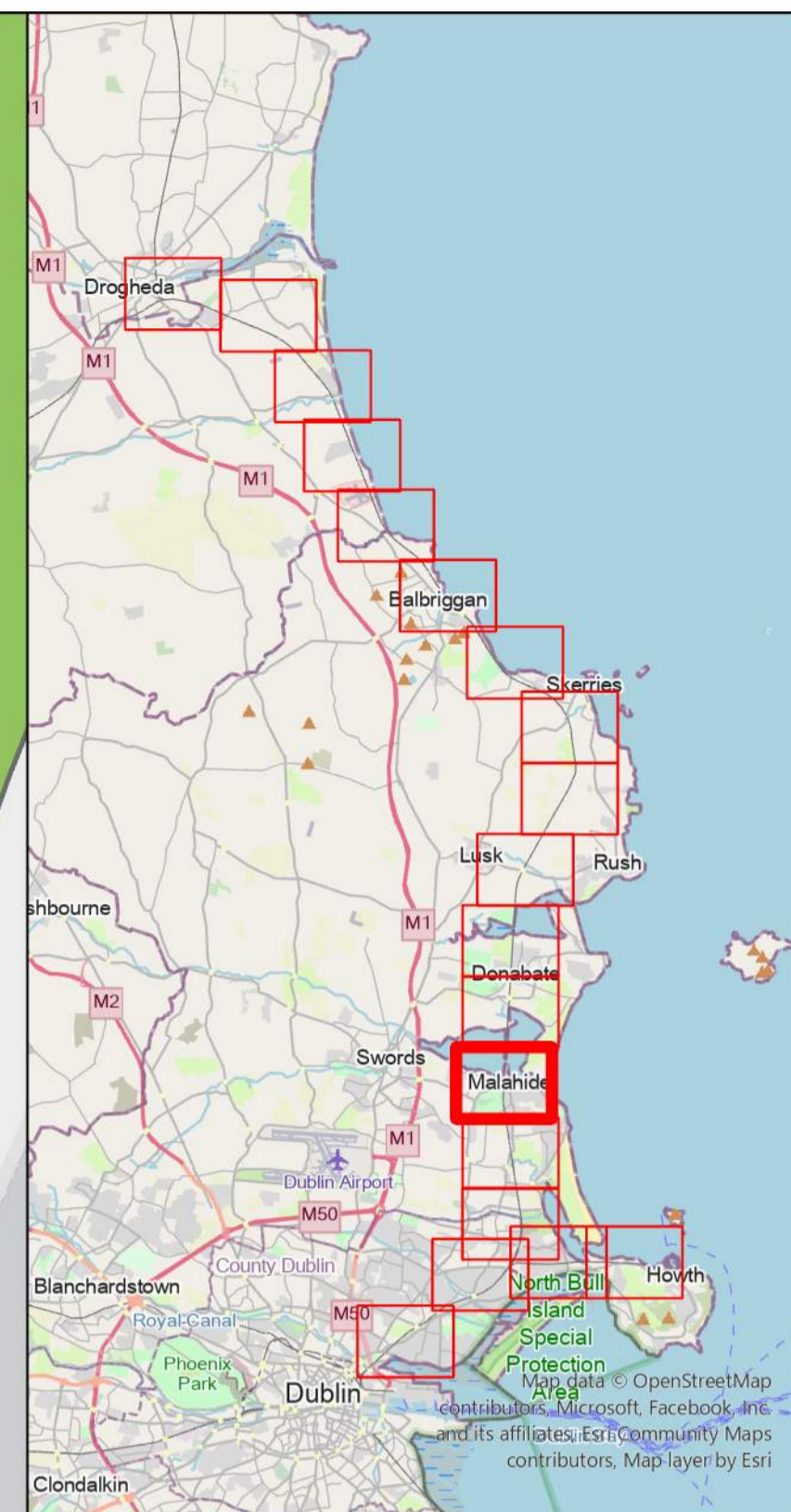
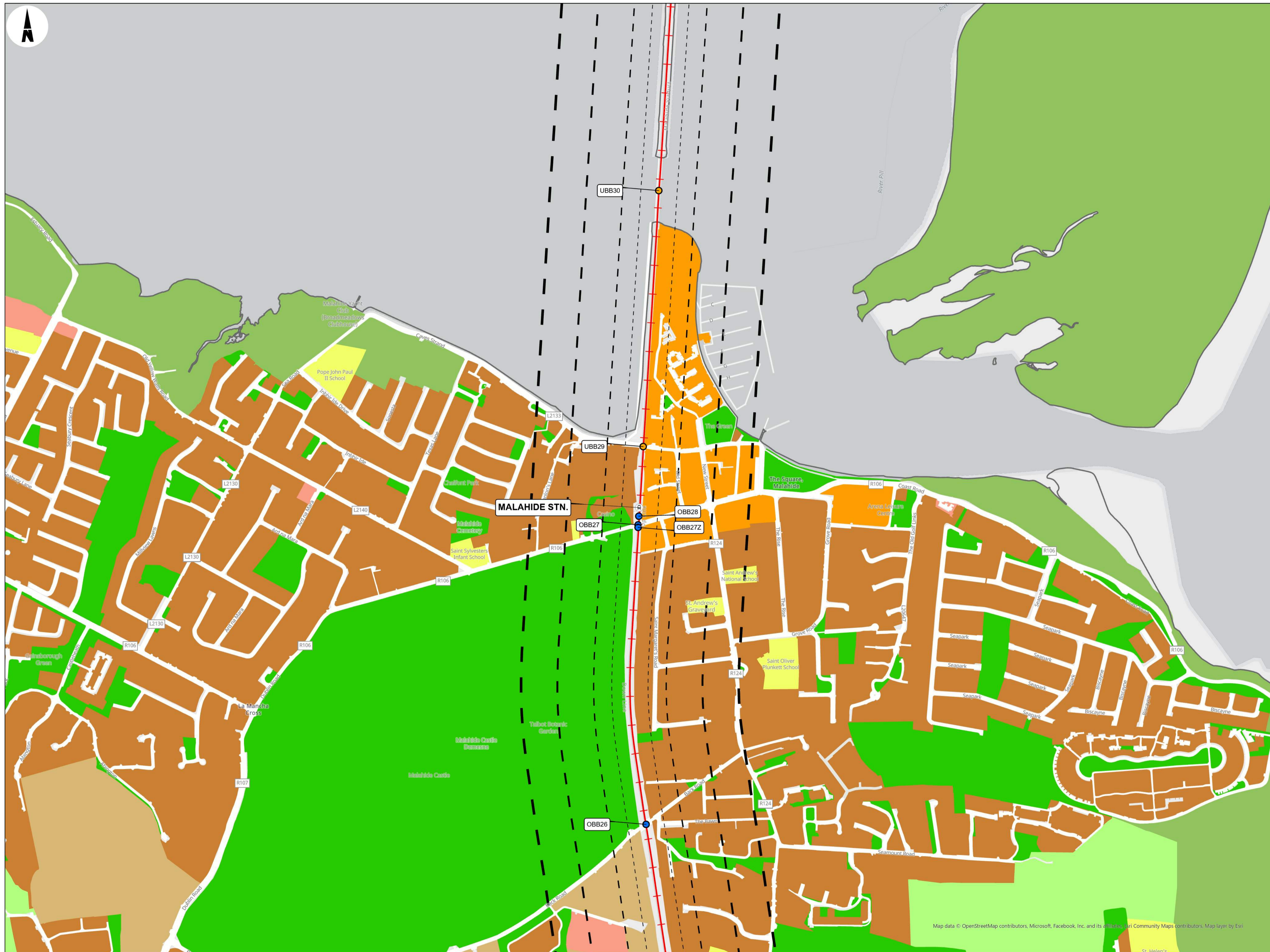
Date: 20/09/2021 | Scale: 1:5000 @ A1, 1:10000 @ A3

Project Code: D+WP56 | Originator Code: ARP

QMS Code: 279933-00

Drawn: DM | Checked: MM | Approved: CB

Project Title: DART+ COASTAL NORTH			
Drawing Title: CONSTRAINTS REPORT ZONING CONSTRAINTS OPEN STREET MAP BASEMAP			
Drawing File Name: D+WP56-ARP-ZZ-NL-DR-RO-000112	Sheet Number: 12 of 19	Status: 902	Rev: P03



- LEGEND**
- RAILWAY STATIONS
 - BRIDGES
 - OVERBRIDGE
 - UNDERBRIDGE
 - RAILWAY LINE
 - BUFFERS
 - 50M
 - 100M
 - 200M
 - 300M
 - ADMINISTRATIVE BOUNDARY
 - COUNTY BOUNDARY
 - FIN GAL COUNTY COUNCIL DEVELOPMENT PLAN (2023-2029)
 - CI - COMMUNITY INFRASTRUCTURE
 - GB - GREEN BELT
 - HA - HIGH AMENITY
 - LC - LOCAL CENTRE
 - OS - OPEN SPACE
 - RA - RESIDENTIAL AREA
 - RS - RESIDENTIAL
 - TC - TOWN AND DISTRICT CENTRE

Copyright © Irish Rail (2021). This drawing is confidential and the copyright in it is owned by Irish Rail. This drawing must not be either loaned, copied or otherwise reproduced in whole or in part or used for any purpose without the prior permission of Irish Rail.

© OpenStreetMap contributors

© Ordnance Survey Ireland and Government of Ireland. All O.S. data used for plans are printed under "Copyright Ordnance Survey Ireland" Survey No. 0039720 (OSi Aerial Data or OSi Lidar Data) & Survey No. 2021/OSi_NIMA_180 (OSi Vector Data). All elevations are in metres and relate to OSi Geoid Model (OSGM02) Malin Head as defined by existing Project Control. All Co-ordinates are in Irish Transverse Mercator Grid (ITM) as defined by OSi active GPS station Tallaght College (TLLG).

Notes

- The zoning plans have been plotted using available General Zoning Type (GZT) data from various local authorities from data.gov.ie and represent available data at the time of publishing.
- Louth County Council and Dublin City Council not obtained at time of publication.



Rev	Date	Dn	Ch'd	App'd	Description
P01	30/09/2021	DM	MM	CB	
P02	11/10/2021	DM	MM	CB	
P03	10/12/2021	DM	MM	CB	
P04	25/04/2023	DM	MM	CB	

Client: **Iarnród Éireann Irish Rail**

Engineering Designer: **ARUP**

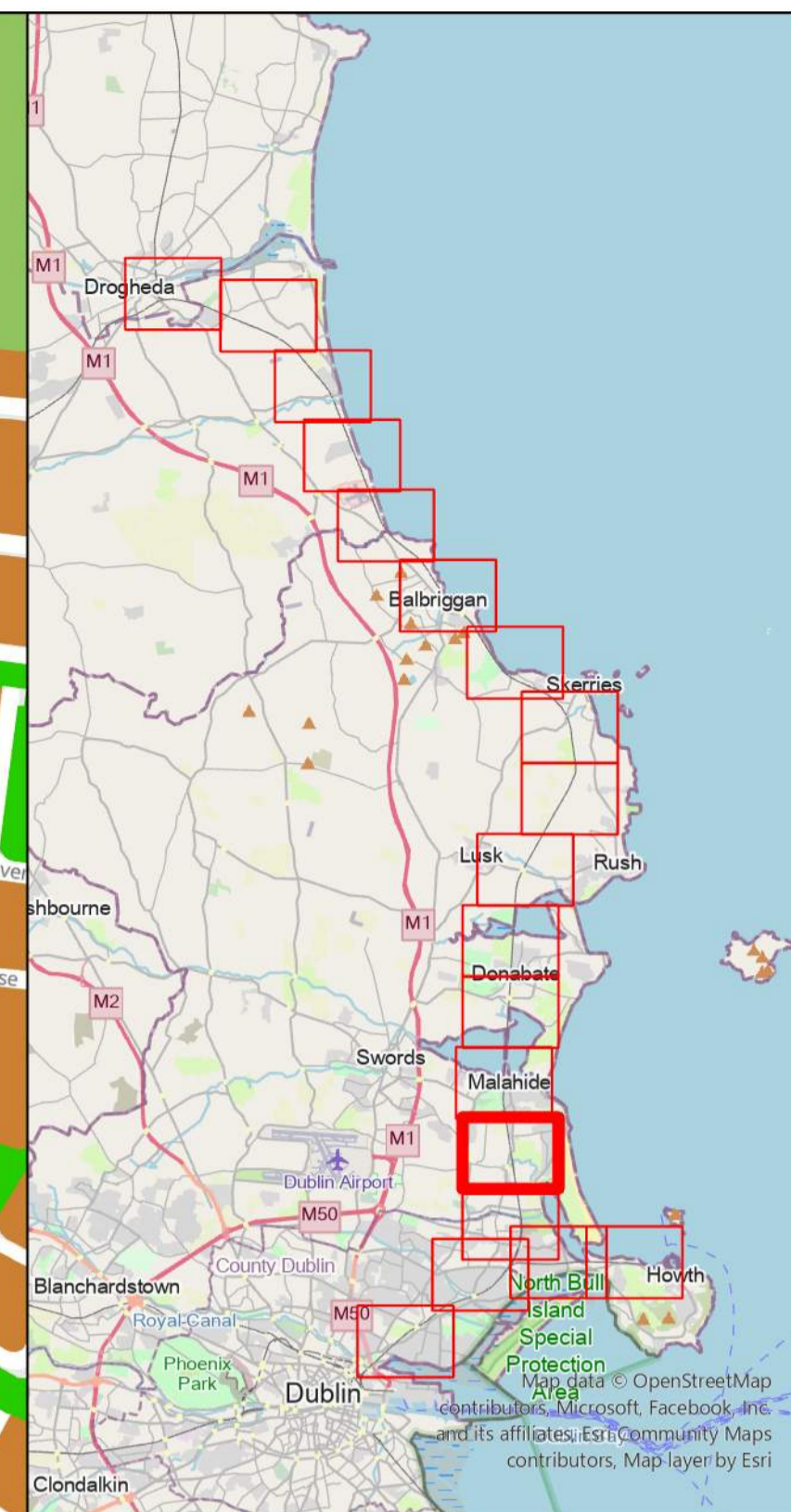
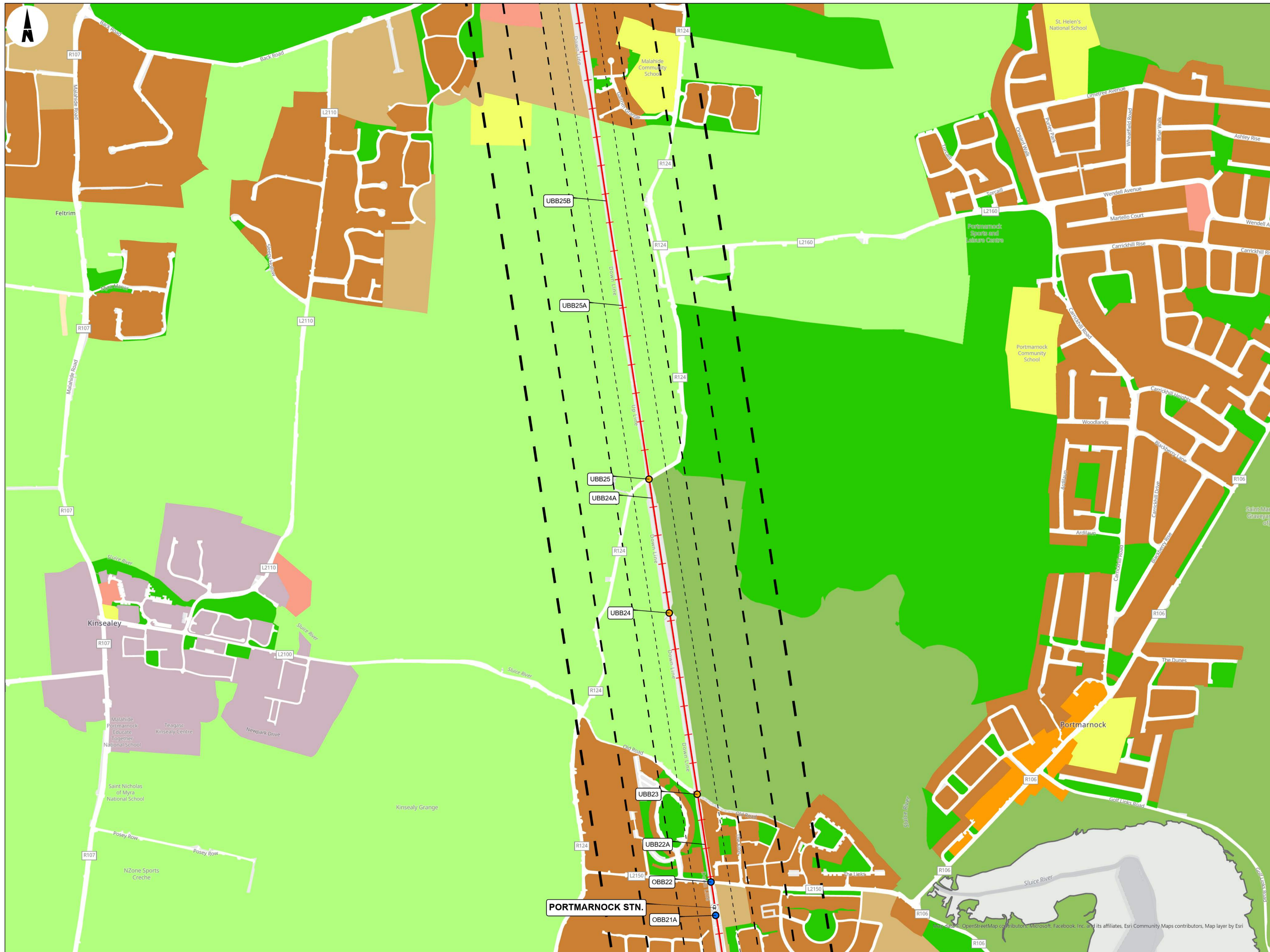
Date: 20/09/2021 Scale: 1:5000 @ A1, 1:10000 @ A3

Project Code: D+WP56 Originator Code: ARP

Drawn: DM Checked: MM Approved: CB

QMS Code: 279933-00

Project Title: DART+ COASTAL NORTH	Sheet Number: 13 of 19	Status: 902	Rev: P03
Drawing Title: CONSTRAINTS REPORT ZONING CONSTRAINTS OPEN STREET MAP BASEMAP	Drawing File Name: D+WP56-ARP-ZZ-NL-DR-RO-000113		



- LEGEND**
- RAILWAY STATIONS
 - BRIDGES
 - OVERBRIDGE
 - UNDERBRIDGE
 - RAILWAY LINE
 - BUFFERS
 - 60M
 - 100M
 - 200M
 - 300M
 - ADMINISTRATIVE BOUNDARY
 - COUNTY BOUNDARY
 - FINGAL COUNTY COUNCIL DEVELOPMENT PLAN (2023-2029)
 - CI - COMMUNITY INFRASTRUCTURE
 - GB - GREEN BELT
 - HA - HIGH AMENITY
 - LC - LOCAL CENTRE
 - OS - OPEN SPACE
 - RA - RESIDENTIAL AREA
 - RC - RURAL CLUSTER
 - RS - RESIDENTIAL
 - RV - RURAL VILLAGE
 - TC - TOWN AND DISTRICT CENTRE

Copyright © Irish Rail (2021). This drawing is confidential and the copyright in it is owned by Irish Rail. This drawing must not be either loaned, copied or otherwise reproduced in whole or in part or used for any purpose without the prior permission of Irish Rail.

© Ordnance Survey Ireland and Government of Ireland. All O.S. data used for plans are printed under "Copyright Ordnance Survey Ireland" Survey No. 0039720 (OSI Aerial Data or OSI Lidar Data) & Survey No. 2021/OSI_NIMA_180 (OSI Vector Data). All elevations are in metres and relate to OSI Geoid Model (OSGM02) Malin Head as defined by existing Project Control. All Co-ordinates are in Irish Transverse Mercator Grid (ITM) as defined by OSI active GPS station Tallaght College (TLTG).

Notes

- The zoning plans have been plotted using available General Zoning Type (GZT) data from various local authorities from data.gov.ie and represent available data at the time of publishing.
- Louth County Council and Dublin City Council not obtained at time of publication.

Rev	Date	Dn	Ch'd	App'd	Description
P01	30/09/2021	DM	MM	CB	
P02	11/10/2021	DM	MM	CB	
P03	10/12/2021	DM	MM	CB	
P04	25/04/2023	DM	MM	CB	

Client: **larnród Éireann Irish Rail**

Engineering Designer: **ARUP**

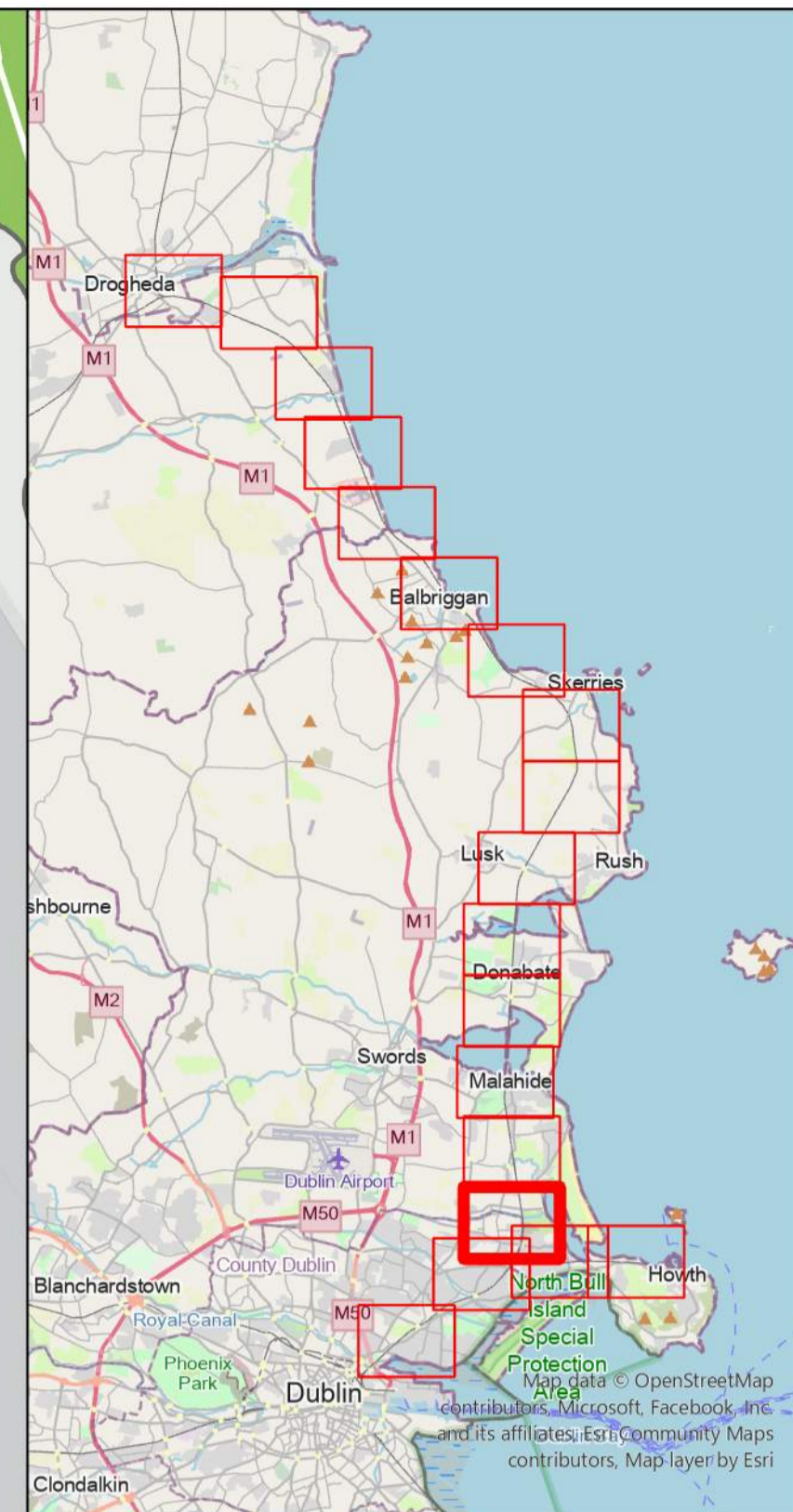
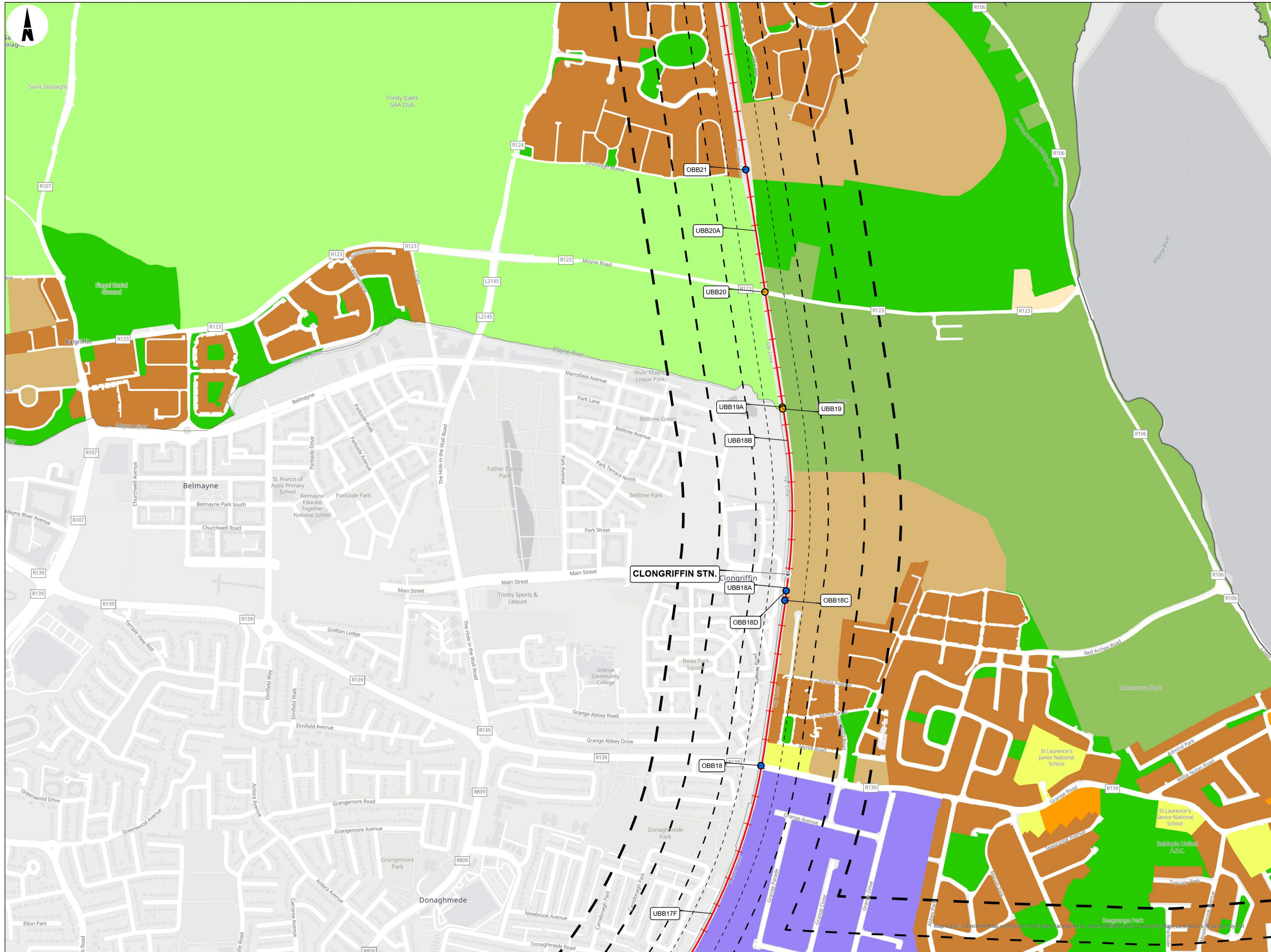
Date: 20/09/2021 | Scale: 1:5000 @ A1, 1:10000 @ A3

Project Code: D+WP56 | Originator Code: ARP

Drawn: DM | Checked: MM | Approved: CB

QMS Code: 279933-00

Project Title: DART+ COASTAL NORTH	Drawing Title: CONSTRAINTS REPORT ZONING CONSTRAINTS OPEN STREET MAP BASEMAP
Drawing File Name: D+WP56-ARP-ZZ-NL-DR-RO-000114	Sheet Number: 14 of 19
Status: 902	Rev: P03



- LEGEND**
- RAILWAY STATIONS
 - BRIDGES
 - OVERBRIDGE
 - UNDERBRIDGE
 - RAILWAY LINE
 - BUFFERS
 - 60M
 - 100M
 - 200M
 - 300M
 - ADMINISTRATIVE BOUNDARY
 - COUNTY BOUNDARY
 - FINGAL COUNTY COUNCIL DEVELOPMENT PLAN (2023-2029)
 - CI - COMMUNITY INFRASTRUCTURE
 - GB - GREEN BELT
 - GE - GENERAL EMPLOYMENT
 - HA - HIGH AMENITY
 - OS - OPEN SPACE
 - RA - RESIDENTIAL AREA
 - RC - RURAL CLUSTER
 - RS - RESIDENTIAL
 - TC - TOWN AND DISTRICT CENTRE

Copyright © Irish Rail (2021). This drawing is confidential and the copyright in it is owned by Irish Rail. This drawing must not be either loaned, copied or otherwise reproduced in whole or in part or used for any purpose without the prior permission of Irish Rail.

© OpenStreetMap contributors

© Ordnance Survey Ireland and Government of Ireland. All O.S. data used for plans are printed under "Copyright Ordnance Survey Ireland" Survey No. 0039720 (OSI Aerial Data or OSI Lidar Data) & Survey No. 2021/OSI_NIMA_180 (OSI Vector Data). All elevations are in metres and relate to OSI Geoid Model (OSGM02) Mean Head as defined by existing Project Control. All Co-ordinates are in Irish Transverse Mercator Grid (ITM) as defined by OSI active GPS station Tallaght College (TLG).

Notes

- The zoning plans have been plotted using available General Zoning Type (GZT) data from various local authorities from data.gov.ie and represent available data at the time of publishing.
- Louth County Council and Dublin City Council not obtained at time of publication.



Rev	Date	Dn	Chkd	App'd	Description
P01	30/09/2021	DM	MM	CB	
P02	11/10/2021	DM	MM	CB	
P03	10/12/2021	DM	MM	CB	
P04	25/04/2023	DM	MM	CB	

Client: **larnród Éireann Irish Rail**

Engineering Designer: **ARUP**

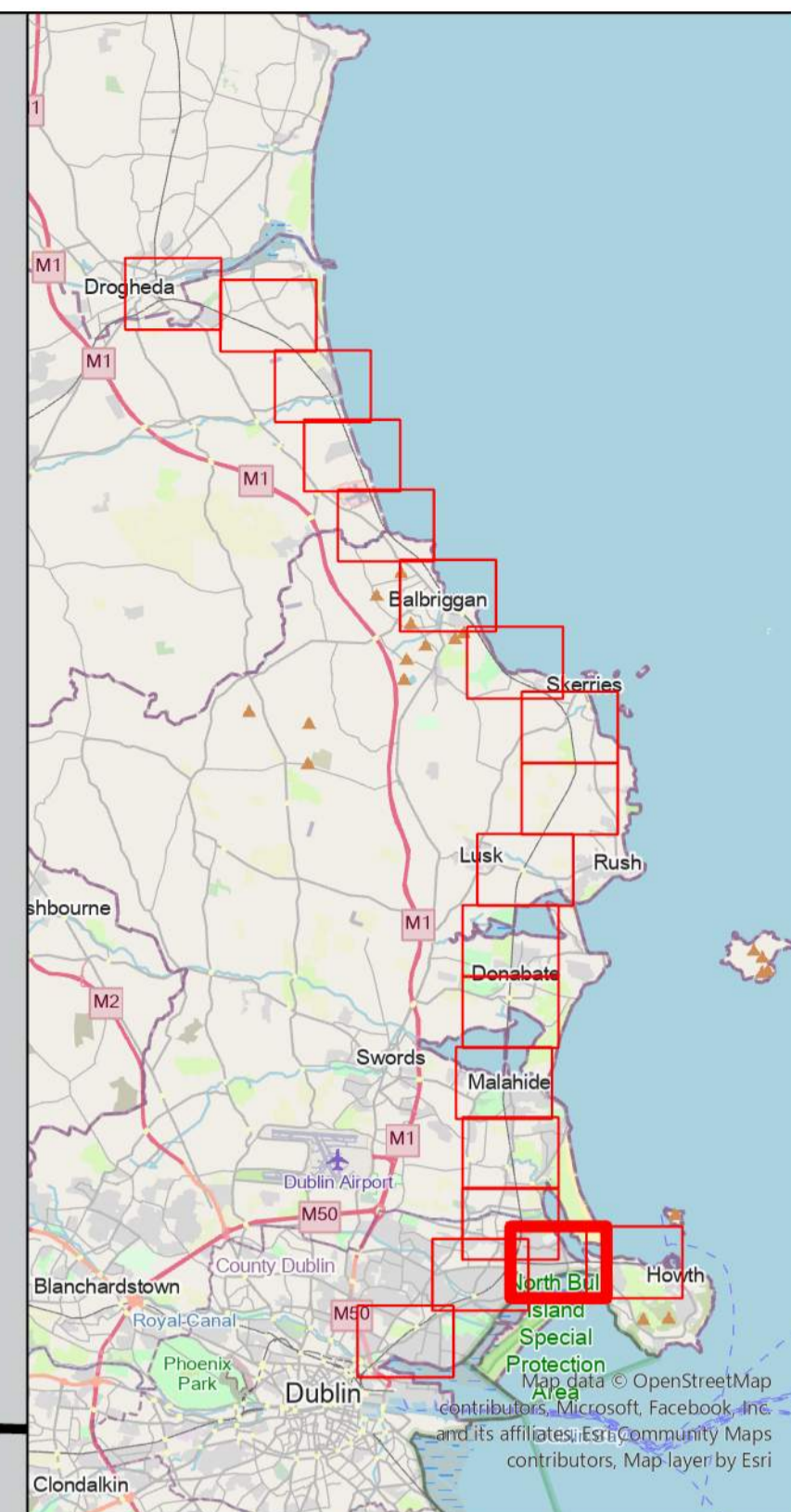
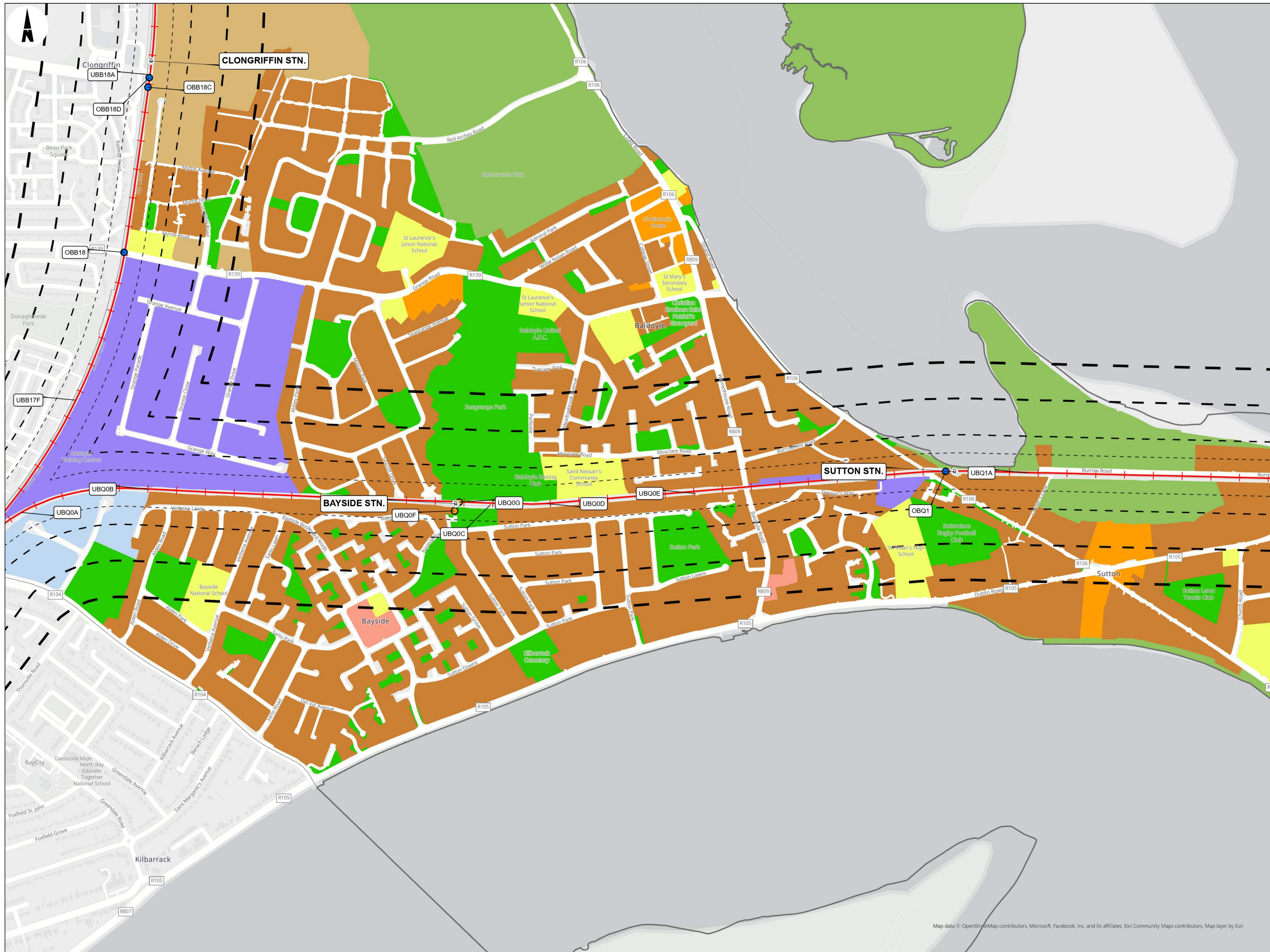
Date: 20/09/2021 | Scale: 1:5000 @ A1, 1:10000 @ A3

Project Code: D+WP56 | Originator Code: ARP

Drawn: DM | Checked: MM | Approved: CB

QMS Code: 279933-00

Project Title: DART+ COASTAL NORTH	
Drawing Title: CONSTRAINTS REPORT ZONING CONSTRAINTS OPEN STREET MAP BASEMAP	
Drawing File Name: D+WP56-ARP-ZZ-NL-DR-RO-000115	Sheet Number: 15 of 19
Status: 902	Rev: P03



- LEGEND**
- RAILWAY STATIONS
 - BRIDGES
 - OVERBRIDGE
 - UNDERBRIDGE
 - RAILWAY LINE
 - BUFFERS
 - 60M
 - 100M
 - 200M
 - 300M
 - ADMINISTRATIVE BOUNDARY
 - COUNTY BOUNDARY
 - FINGAL COUNTY COUNCIL DEVELOPMENT PLAN (2023-2029)
 - CI - COMMUNITY INFRASTRUCTURE
 - GE - GENERAL EMPLOYMENT
 - HA - HIGH AMENITY
 - LC - LOCAL CENTRE
 - MRE - METRO AND RAIL ECONOMIC CORRIDOR
 - OS - OPEN SPACE
 - RA - RESIDENTIAL AREA
 - RS - RESIDENTIAL
 - TC - TOWN AND DISTRICT CENTRE

Map data © OpenStreetMap contributors, Microsoft, Facebook, Inc. and its affiliates, Esri Community Maps contributors, Map layer by Esri

Copyright © Irish Rail (2021). This drawing is confidential and the copyright in it is owned by Irish Rail. This drawing must not be either loaned, copied or otherwise reproduced in whole or in part or used for any purpose without the prior permission of Irish Rail.
 © OpenStreetMap contributors
 © Ordnance Survey Ireland and Government of Ireland. All O.S. data used for plans are printed under "Copyright Ordnance Survey Ireland" Survey No. 0030720 (OSi Aerial Data or OSi Lidar Data) & Survey No. 2021/OSi_NMA_180 (OSi Vector Data). All elevations are in metres and relate to OSi Geoid Model (OSGM02) Malin Head as defined by existing Project Control. All Co-ordinates are in Irish Transverse Mercator Grid (ITM) as defined by OSi active GPS station Tallaght College (TLTG).

Notes
 1. The zoning plans have been plotted using available General Zoning Type (GZT) data from various local authorities from data.gov.ie and represent available data at the time of publishing.
 2. Louth County Council and Dublin City Council not obtained at time of publication.



Rev	Date	Drn	Ch'd	App'd	Description
P01	30/09/2021	DM	MM	CB	
P02	11/10/2021	DM	MM	CB	
P03	10/12/2021	DM	MM	CB	
P04	25/04/2023	DM	MM	CB	

Client: **larród Éireann Irish Rail**

Engineering Designer: **ARUP**

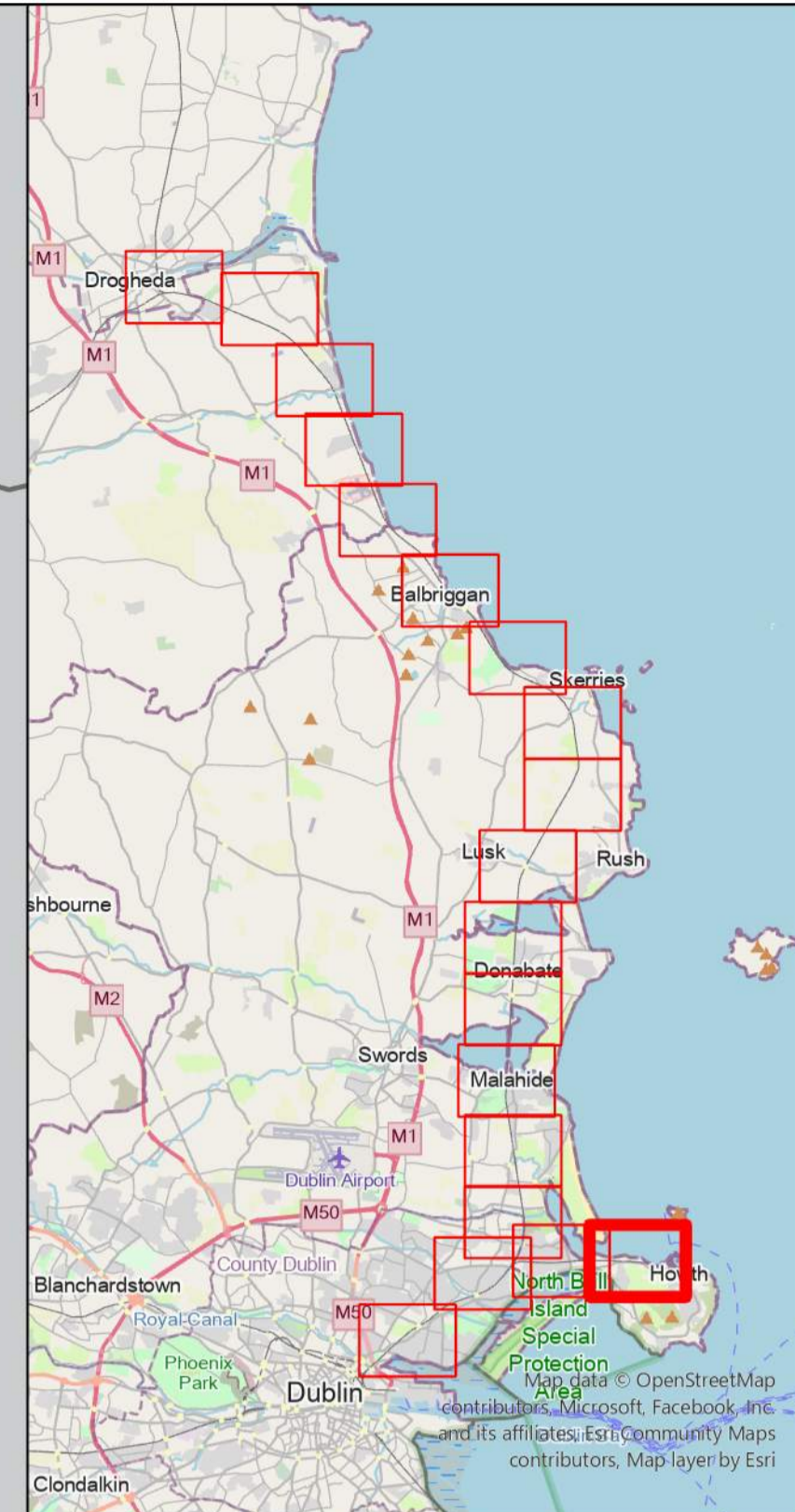
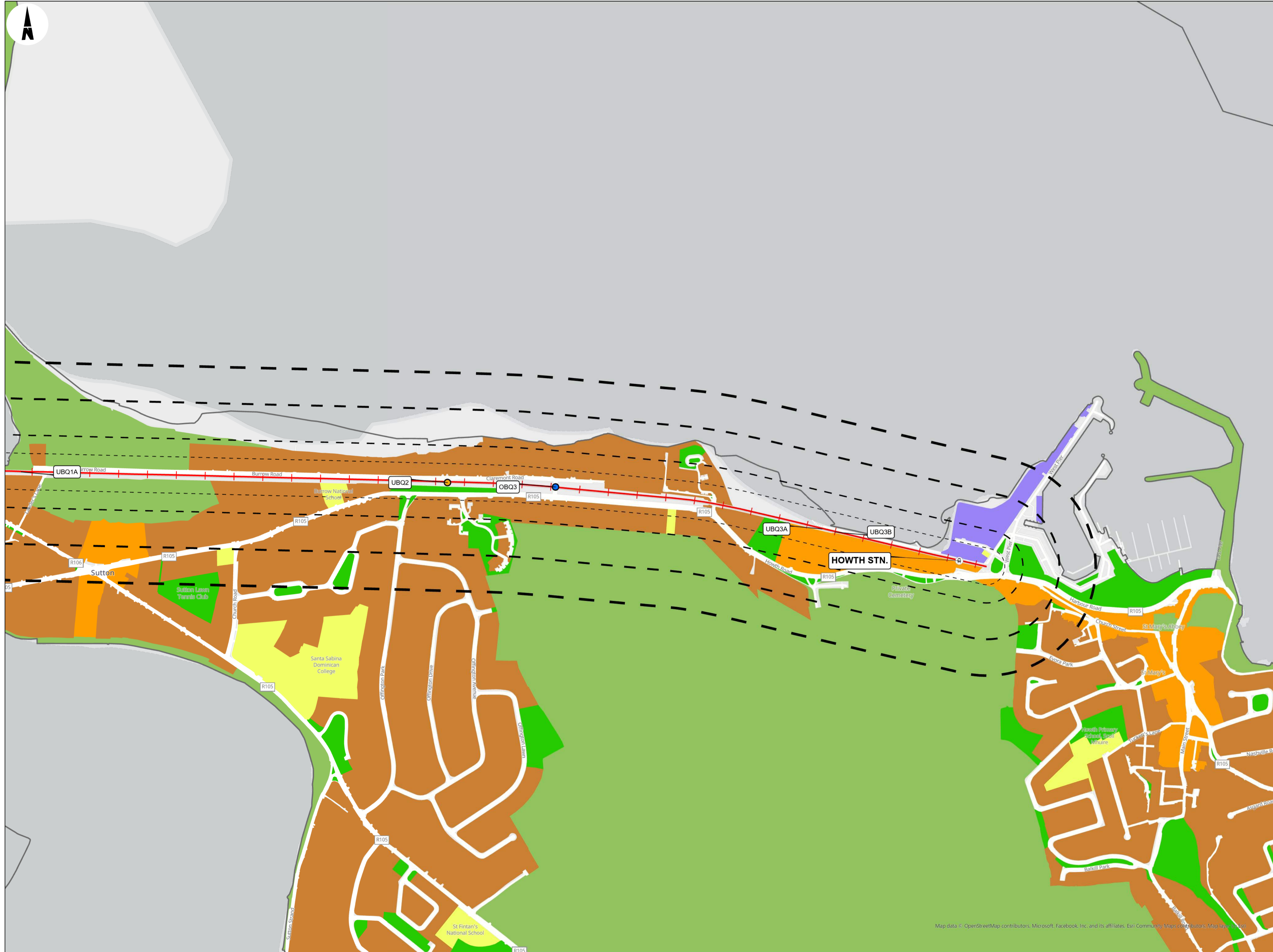
Date: 20/09/2021 Scale: 1:5000 @ A1, 1:10000 @ A3

Project Code: D+WPS6 Originator Code: ARP

QMS Code: 279533-00

Drawn: DM, Checked: MM, Approved: CB

Project Title: DART+ COASTAL NORTH			
Drawing Title: CONSTRAINTS REPORT ZONING CONSTRAINTS OPEN STREET MAP BASEMAP			
Drawing File Name: D+WPS6-ARP-ZZ-NL-DR-RO-000116	Sheet Number: 16 of 19	Status: 502	Rev: P03



- LEGEND**
- RAILWAY STATIONS
 - BRIDGES
 - OVERBRIDGE
 - UNDERBRIDGE
 - RAILWAY LINE
 - BUFFERS
 - 60M
 - 100M
 - 200M
 - 300M
 - ADMINISTRATIVE BOUNDARY
 - COUNTY BOUNDARY
 - FINGAL COUNTY COUNCIL DEVELOPMENT PLAN (2023-2029)
 - CI - COMMUNITY INFRASTRUCTURE
 - GE - GENERAL EMPLOYMENT
 - HA - HIGH AMENITY
 - OS - OPEN SPACE
 - RS - RESIDENTIAL
 - TC - TOWN AND DISTRICT CENTRE

Copyright © Irish Rail (2021). This drawing is confidential and the copyright in it is owned by Irish Rail. This drawing must not be either loaned, copied or otherwise reproduced in whole or in part or used for any purpose without the prior permission of Irish Rail.

© OpenStreetMap contributors

© Ordnance Survey Ireland and Government of Ireland. All O.S. data used for plans are printed under "Copyright Ordnance Survey Ireland" Survey No. 0039720 (OSI Aerial Data or OSI Lidar Data.) & Survey No. 2021/OSI_NMA_180 (OSI Vector Data). All elevations are in metres and relate to OSI Geoid Model (OSGM02) Malin Head as defined by existing Project Control. All Co-ordinates are in Irish Transverse Mercator Grid (ITM) as defined by OSI active GPS station Tallaght College (TLTG).

Notes

- The zoning plans have been plotted using available General Zoning Type (GZT) data from various local authorities from data.gov.ie and represent available data at the time of publishing.
- Louth County Council and Dublin City Council not obtained at time of publication.



Rev	Date	Dn	Ch'd	App'd	Description
P01	30/09/2021	DM	MM	CB	
P02	11/10/2021	DM	MM	CB	
P03	10/12/2021	DM	MM	CB	
P04	25/04/2023	DM	MM	CB	

Client: **Irish Rail**

Date: 20/09/2021

Project Code: D+WP56

Scale: 1:5000 @ A1
1:10000 @ A3

Originator Code: ARP

Engineering Designer: **ARUP**

Drawn: DM, Checked: MM, Approved: CB

QMS Code: 279933-00

Project Title: **DART+ COASTAL NORTH**

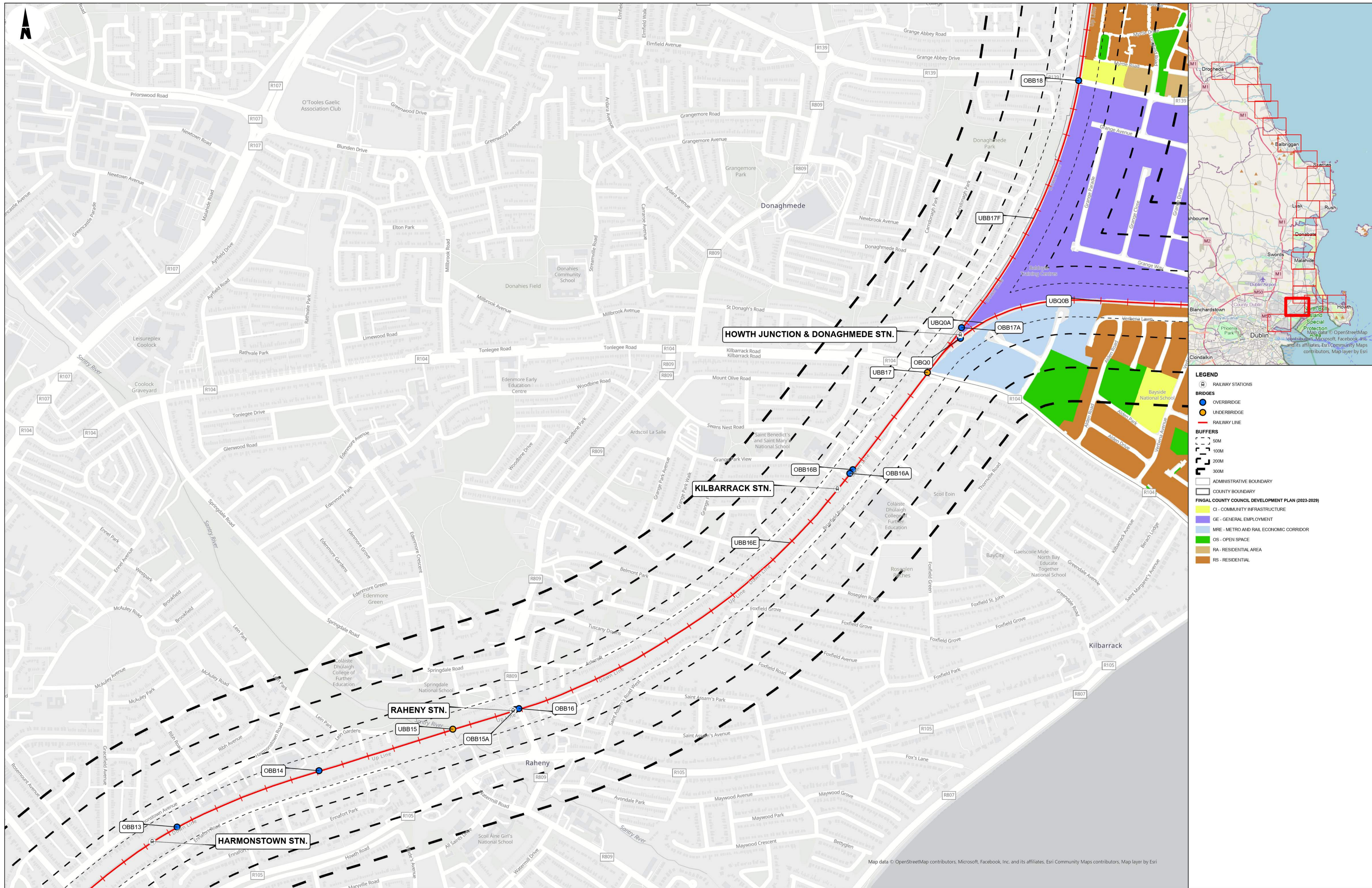
Drawing Title: **CONSTRAINTS REPORT ZONING CONSTRAINTS OPEN STREET MAP BASEMAP**

Drawing File Name: D+WP56-ARP-ZZ-NL-DR-RO-000117

Sheet Number: 17 of 19

Status: 902

Rev: P03



LEGEND

- RAILWAY STATIONS
- BRIDGES
 - OVERBRIDGE
 - UNDERBRIDGE
- RAILWAY LINE
- BUFFERS
 - 60M
 - 100M
 - 200M
 - 300M
- ADMINISTRATIVE BOUNDARY
- COUNTY BOUNDARY
- FINGAL COUNTY COUNCIL DEVELOPMENT PLAN (2023-2029)
 - CI - COMMUNITY INFRASTRUCTURE
 - GE - GENERAL EMPLOYMENT
 - MRE - METRO AND RAIL ECONOMIC CORRIDOR
 - OS - OPEN SPACE
 - RA - RESIDENTIAL AREA
 - RS - RESIDENTIAL

Map data © OpenStreetMap contributors, Microsoft, Facebook, Inc. and its affiliates, Esri Community Maps contributors, Map layer by Esri

Copyright © Irish Rail (2021). This drawing is confidential and the copyright in it is owned by Irish Rail. This drawing must not be either loaned, copied or otherwise reproduced in whole or in part or used for any purpose without the prior permission of Irish Rail.
 © OpenStreetMap contributors
 © Ordnance Survey Ireland and Government of Ireland. All O.S. data used for plans are printed under "Copyright Ordnance Survey Ireland" Survey No. 0039720 (OSi Aerial Data or OSi Lidar Data) & Survey No. 2021/OSi_NMA_180 (OSi Vector Data). All elevations are in metres and relate to OSi Geoid Model (OSGM02) Malin Head as defined by existing Project Control. All Co-ordinates are in Irish Transverse Mercator Grid (ITM) as defined by OSi active GPS station Tallaght College (TLLG).

Notes
 1. The zoning plans have been plotted using available General Zoning Type (GZT) data from various local authorities from data.gov.ie and represent available data at the time of publishing.
 2. Louth County Council and Dublin City Council not obtained at time of publication.



Rev	Date	Dn	Chkd	App'd	Description
P01	30/09/2021	DM	MM	CB	
P02	11/10/2021	DM	MM	CB	
P03	10/12/2021	DM	MM	CB	
P04	25/04/2023	DM	MM	CB	

Client: **larnród Éireann Irish Rail**

Engineering Designer: **ARUP**

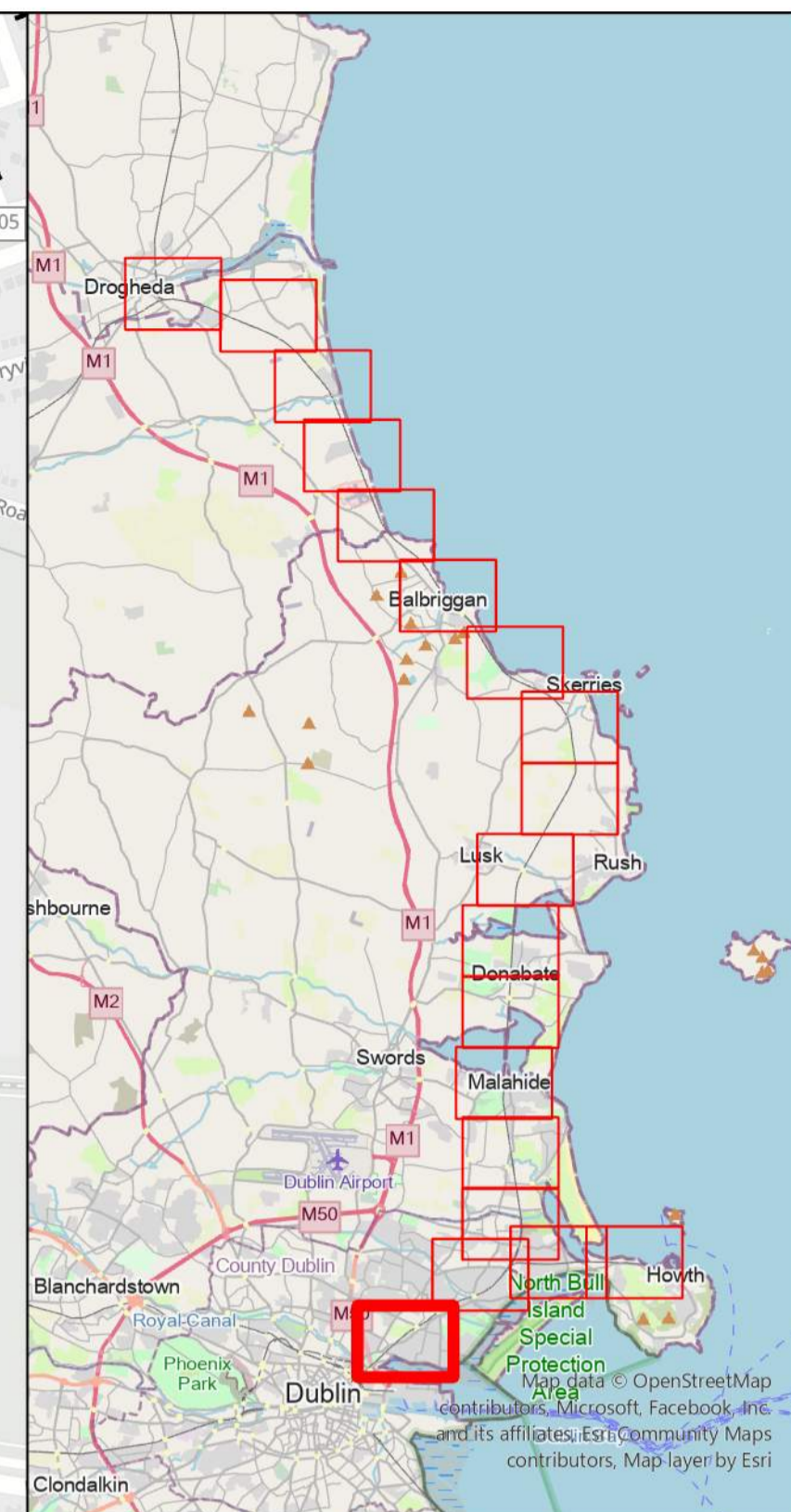
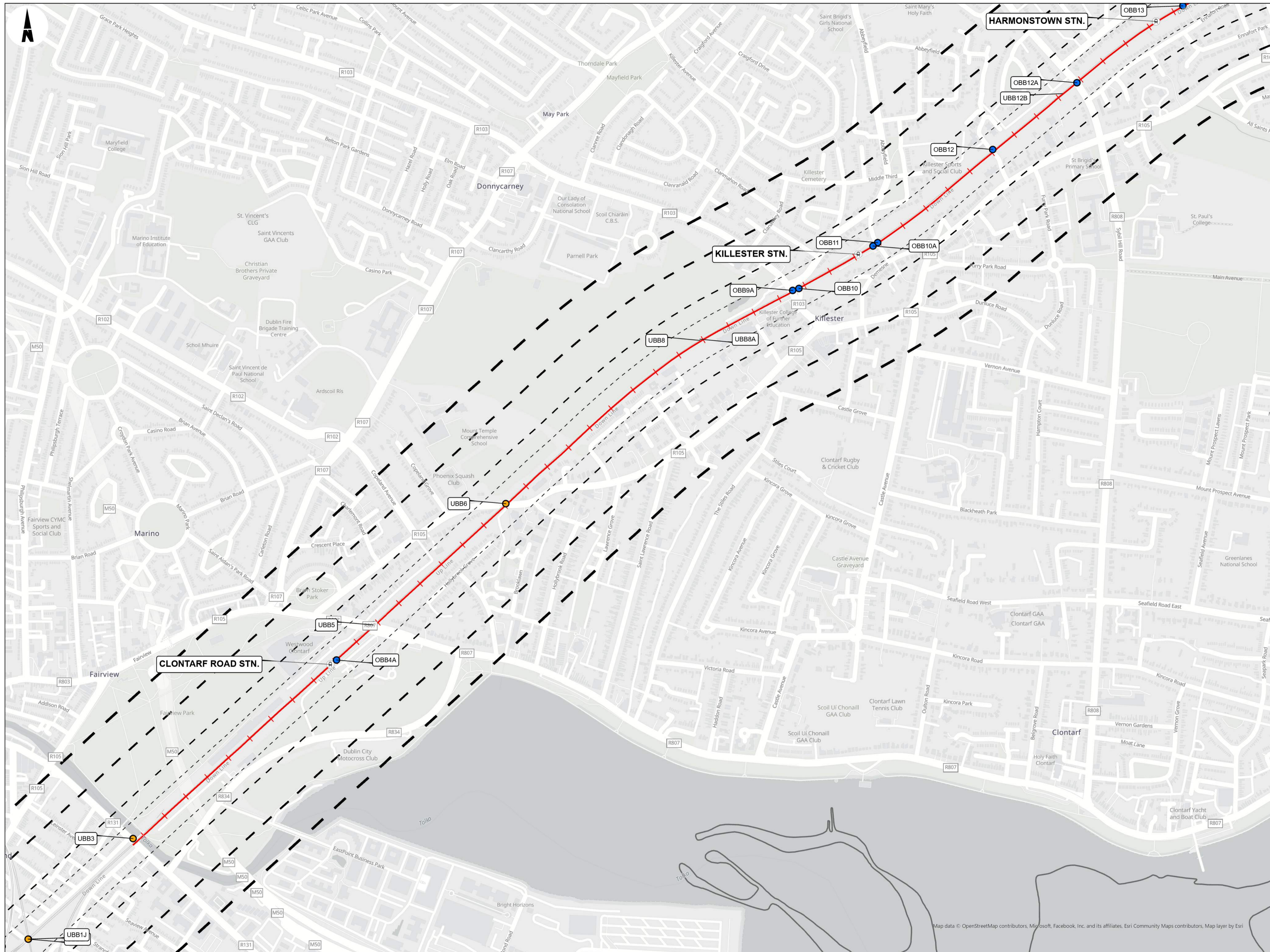
Date: 20/09/2021 Scale: 1:5000 @ A1, 1:10000 @ A3

Project Code: D-WP56 Originator Code: ARP

Drawn: DM Checked: MM Approved: CB

OMS Code: 279533-00

Project Title: DART+ COASTAL NORTH
Drawing Title: CONSTRAINTS REPORT ZONING CONSTRAINTS OPEN STREET MAP BASEMAP
Drawing File Name: D-WP56-ARP-ZZ-NL-DR-RO-000118
Sheet Number: 18 of 19
Status: 502
Rev: P03



- LEGEND**
- RAILWAY STATIONS
 - BRIDGES
 - OVERBRIDGE
 - UNDERBRIDGE
 - RAILWAY LINE
 - BUFFERS
 - 60M
 - 100M
 - 200M
 - 300M
 - ADMINISTRATIVE BOUNDARY
 - COUNTY BOUNDARY

Map data © OpenStreetMap contributors, Microsoft, Facebook, Inc. and its affiliates, Esri Community Maps contributors, Map layer by Esri

Copyright © Irish Rail (2021). This drawing is confidential and the copyright in it is owned by Irish Rail. This drawing must not be either loaned, copied or otherwise reproduced in whole or in part or used for any purpose without the prior permission of Irish Rail.
 © OpenStreetMap contributors
 © Ordnance Survey Ireland and Government of Ireland. All O.S. data used for plans are printed under "Copyright Ordnance Survey Ireland" Survey No. 0030720 (OSI Aerial Data or OSI Lidar Data) & Survey No. 2021/OSI_NMA_180 (OSI Vector Data). All elevations are in metres and relate to OSI Geoid Model (OSGM02) Malin Head as defined by existing Project Control. All Co-ordinates are in Irish Transverse Mercator Grid (ITM) as defined by OSI active GPS station Tallaght College (TLTG).

Notes
 1. The zoning plans have been plotted using available General Zoning Type (GZT) data from various local authorities from data.gov.ie and represent available data at the time of publishing.
 2. Louth County Council and Dublin City Council not obtained at time of publication.

Rev	Date	Dn	Ch'd	App'd	Description
P01	30/09/2021	DM	MM	CB	
P02	11/10/2021	DM	MM	CB	
P03	10/12/2021	DM	MM	CB	
P04	25/04/2023	DM	MM	CB	

Client: **Irish Rail**

Engineering Designer: **ARUP**

Date: 20/09/2021 | Scale: 1:5000 @ A1, 1:10000 @ A3

Project Code: D-WP56 | Originator Code: ARP

Drawn: DM | Checked: MM | Approved: CB

QMS Code: 279933-00

Project Title: DART+ COASTAL NORTH
Drawing Title: CONSTRAINTS REPORT ZONING CONSTRAINTS OPEN STREET MAP BASEMAP
Drawing File Name: D-WP56-ARP-ZZ-NL-DR-RO-000119
Sheet Number: 19 of 19
Status: 902
Rev: P03