

- LEGEND**
- RAILWAY STATIONS
 - BRIDGES
 - OVERBRIDGE
 - UNDERBRIDGE
 - RAILWAY LINE
 - BUFFERS
 - 200M
 - NATIONAL PLANNING APPLICATIONS RECEIVED AFTER 01/09/2016
 - PART 8 APPLICATIONS
 - STRATEGIC HOUSING DEVELOPMENT APPLICATIONS
 - STRATEGIC INFRASTRUCTURE DEVELOPMENT APPLICATIONS
 - ADMINISTRATIVE BOUNDARY
 - COUNTY BOUNDARY

Copyright © Irish Rail (2021). This drawing is confidential and the copyright in it is owned by Irish Rail. This drawing must not be either loaned, copied or otherwise reproduced in whole or in part or used for any purpose without the prior permission of Irish Rail.

© OpenStreetMap contributors

© Ordnance Survey Ireland and Government of Ireland. All O.S. data used for plans are printed under "Copyright Ordnance Survey Ireland" Survey No. 0030720 (OSI Aerial Data or OSI Lidar Data) & Survey No. 2021/OSI_NMA_180 (OSI Vector Data). All elevations are in metres and relate to OSI Geoid Model (OSGM02) Mean Head as defined by existing Project Control. All Co-ordinates are in Irish Transverse Mercator Grid (ITM) as defined by OSI active GPS station Tallaght College (TLIG).

Notes
 1. The Planning Applications have been plotted using available data from data.gov.ie. Data for specific applications relating to SIIDs, SHDs and Local Authority developments were unavailable at the time of publication and will be shown when it becomes available.

Rev	Date	Dn	Chkd	App'd	Description
P01	30/09/2021	DM	MM	CB	
P02	11/10/2021	DM	MM	CB	
P03	15/09/2022	DM	MM	CB	
P04	25/04/2023	DM	MM	CB	

Client: **Irish Rail**

Engineering Designer: **ARUP**

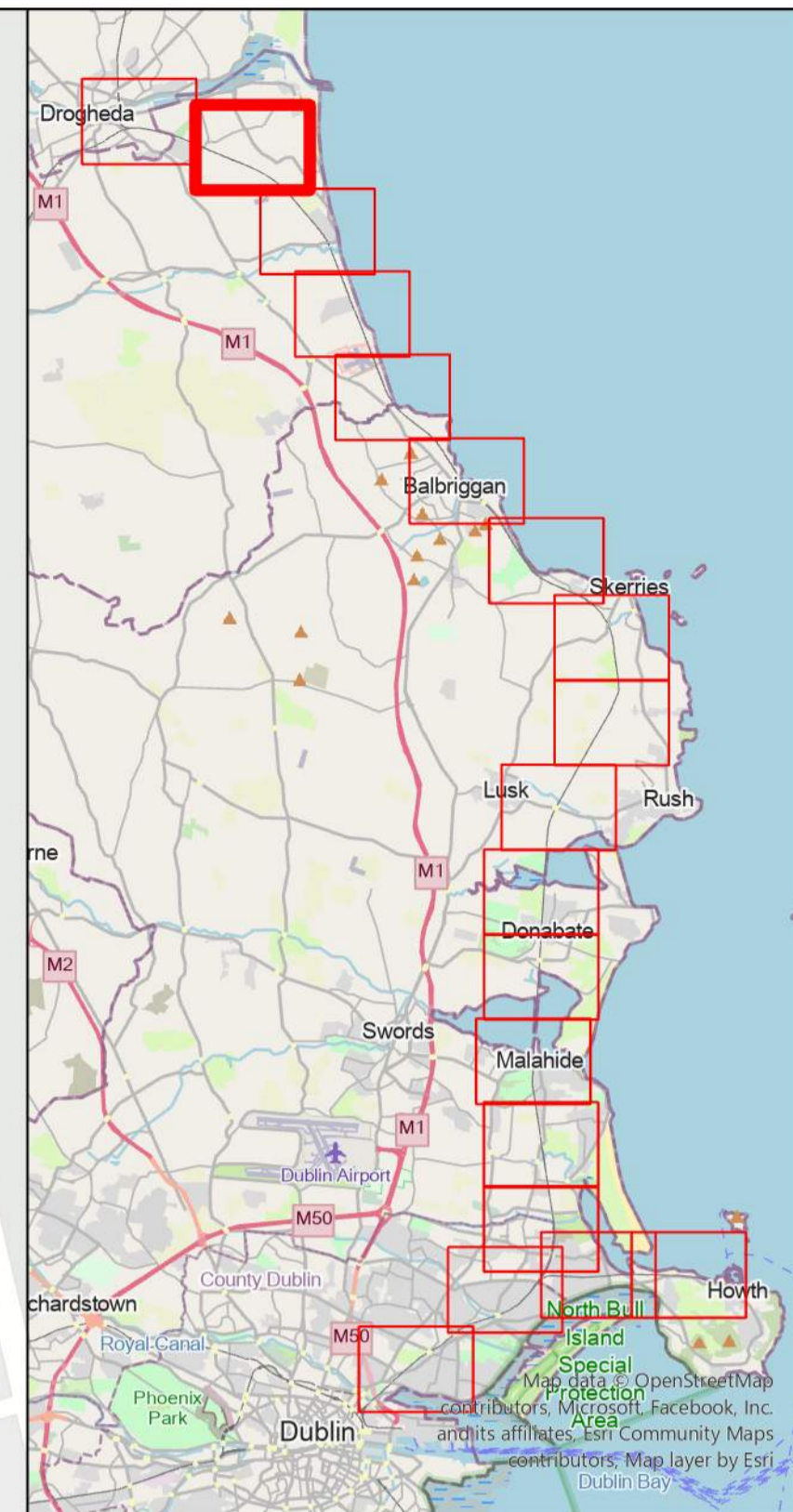
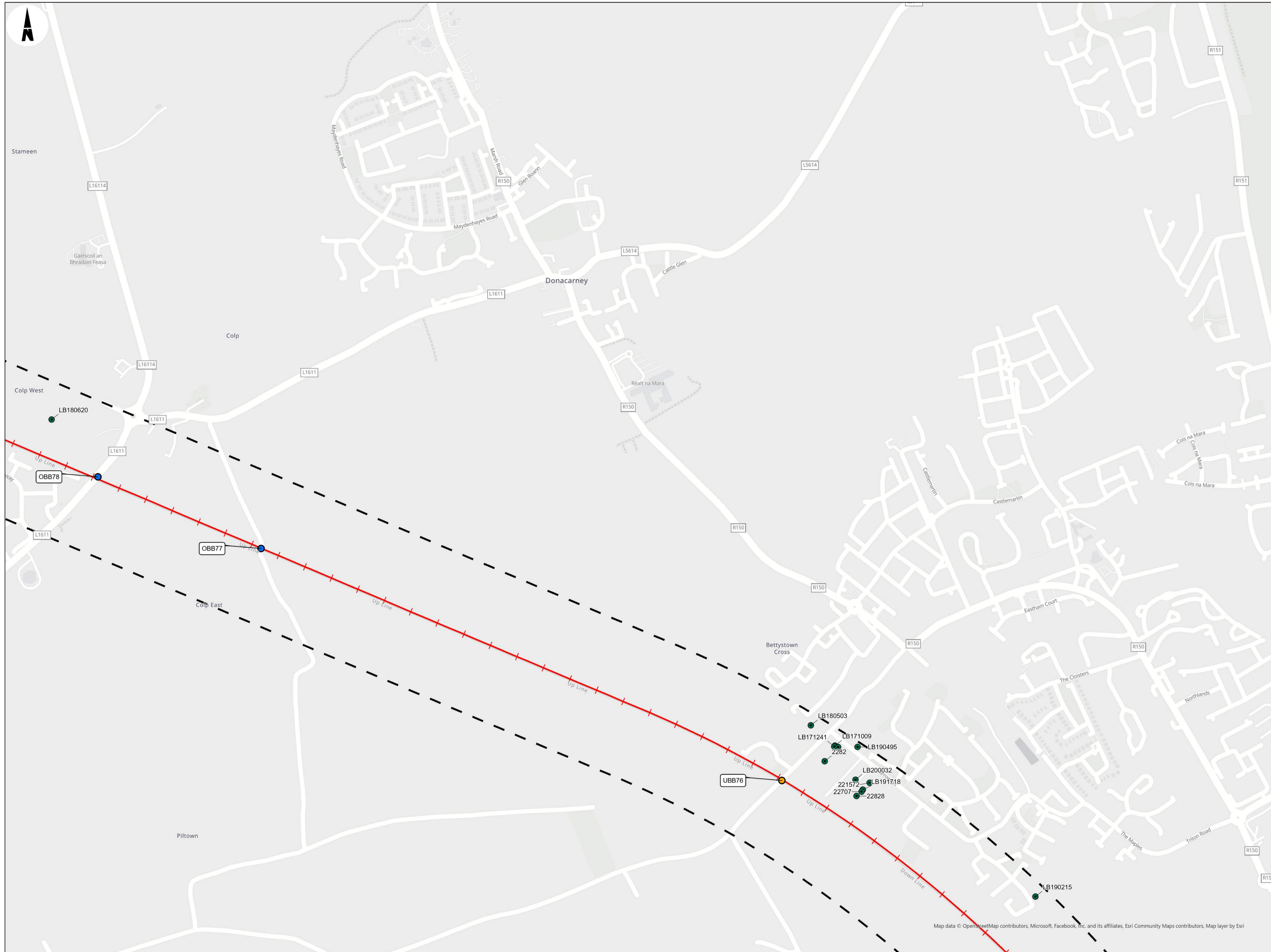
Date: 20/09/2021 | Scale: 1:5000 @ A1 | 1:10000 @ A3

Project Code: D+WP56 | Originator Code: ARP

Drawn: DM | Checked: MM | Approved: CB

QMS Code: 279933-00

Project Title: DART+ COASTAL NORTH			
Drawing Title: CONSTRAINTS REPORT PLANNING APPLICATION CONSTRAINTS OPEN STREET MAP BASEMAP			
Drawing File Name: D+WP56-ARP-ZZ-NL-DR-RO-000201	Sheet Number: 1 of 19	Status: 902	Rev: P03



- LEGEND**
- RAILWAY STATIONS
 - BRIDGES
 - OVERBRIDGE
 - UNDERBRIDGE
 - RAILWAY LINE
 - BUFFERS
 - 200M
 - NATIONAL PLANNING APPLICATIONS RECEIVED AFTER 01/09/2016
 - PART 8 APPLICATIONS
 - STRATEGIC HOUSING DEVELOPMENT APPLICATIONS
 - STRATEGIC INFRASTRUCTURE DEVELOPMENT APPLICATIONS
 - ADMINISTRATIVE BOUNDARY
 - COUNTY BOUNDARY

Map data © OpenStreetMap contributors, Microsoft, Facebook, Inc. and its affiliates, Esri Community Maps contributors, Map layer by Esri

Copyright © Irish Rail (2021). This drawing is confidential and the copyright in it is owned by Irish Rail. This drawing must not be either loaned, copied or otherwise reproduced in whole or in part or used for any purpose without the prior permission of Irish Rail.

© OpenStreetMap contributors

© Ordnance Survey Ireland and Government of Ireland. All O.S. data used for plans are printed under "Copyright Ordnance Survey Ireland" Survey No. 0039720 (OSI Aerial Data or OSI Lidar Data) & Survey No. 2021/OSI_NIMA_180 (OSI Vector Data). All elevations are in metres and relate to OSI Geoid Model (OSGM02) Malin Head as defined by existing Project Control. All Co-ordinates are in Irish Transverse Mercator Grid (ITM) as defined by OSI active GPS station Tallaght College (TLTG).

Notes
1. The Planning Applications have been plotted using available data from data.gov.ie. Data for specific applications relating to SIIDs, SHDs and Local Authority developments were unavailable at the time of publication and will be shown when it becomes available.



Rev	Date	Dn	Ch'd	App'd	Description
P01	30/09/2021	DM	MM	CB	
P02	11/10/2021	DM	MM	CB	
P03	15/09/2022	DM	MM	CB	
P04	25/04/2023	DM	MM	CB	

Client: **larnród Éireann Irish Rail**

Engineering Designer: **ARUP**

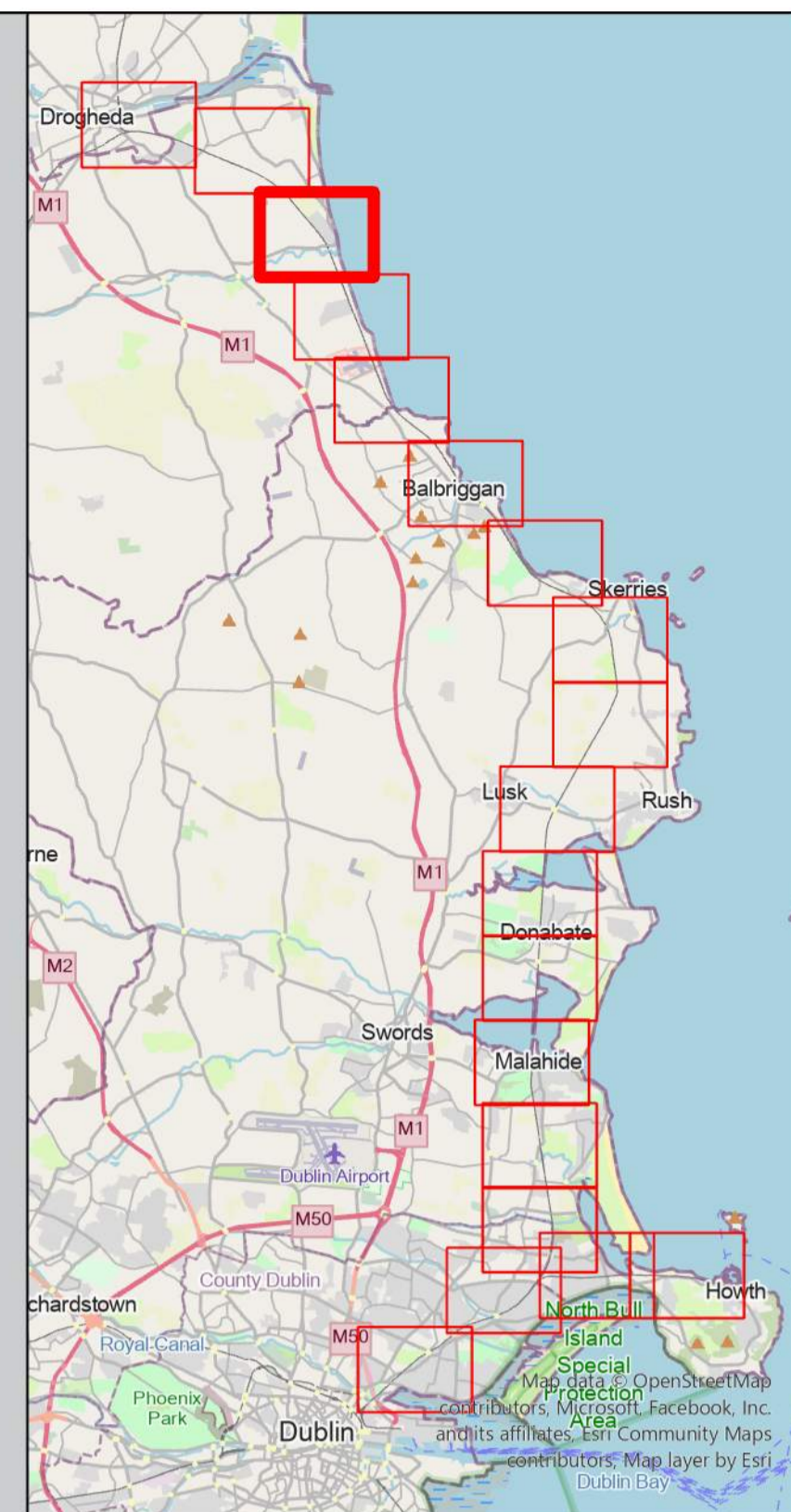
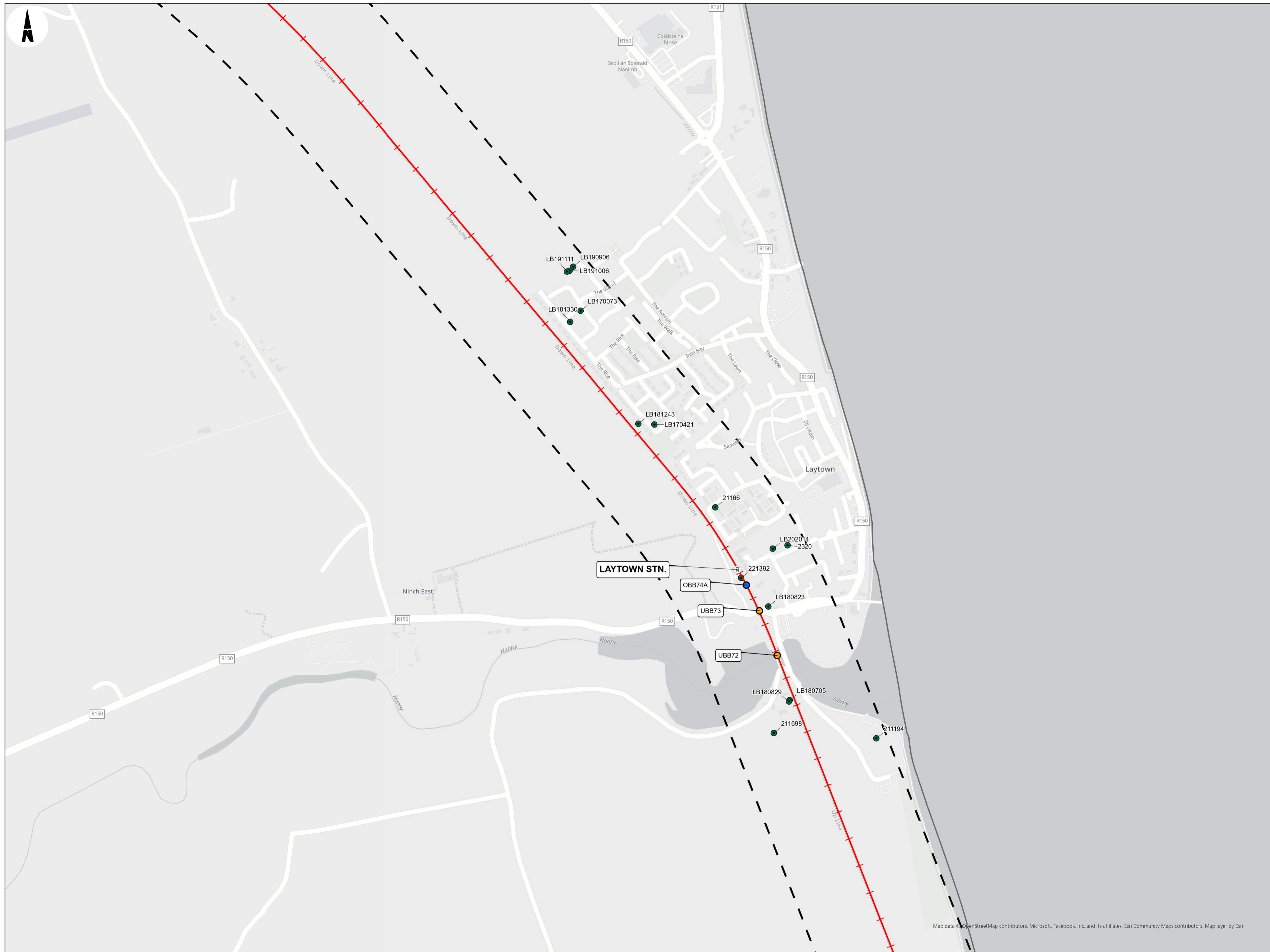
Date: 20/09/2021 | Scale: 1:5000 @ A1, 1:10000 @ A3

Project Code: D+WP56 | Originator Code: ARP

Drawn: DM | Checked: MM | Approved: CB

QMS Code: 279933-00

Project Title: DART+ COASTAL NORTH	Drawing Title: CONSTRAINTS REPORT PLANNING APPLICATION CONSTRAINTS OPEN STREET MAP BASEMAP
Drawing File Name: D+WP56-ARP-ZZ-NL-DR-RO-000202	Sheet Number: 2 of 19
Status: 902	Rev: P03



LEGEND

- RAILWAY STATIONS
- BRIDGES
 - OVERBRIDGE
 - UNDERBRIDGE
- RAILWAY LINE
- BUFFERS
 - 200M
 - NATIONAL PLANNING APPLICATIONS RECEIVED AFTER 01/09/2016
 - PART 8 APPLICATIONS
 - STRATEGIC HOUSING DEVELOPMENT APPLICATIONS
 - STRATEGIC INFRASTRUCTURE DEVELOPMENT APPLICATIONS
 - ADMINISTRATIVE BOUNDARY
 - COUNTY BOUNDARY

Map data © OpenStreetMap contributors, Microsoft, Facebook, Inc. and its affiliates, Esri Community Maps contributors, Map layer by Esri

Copyright © Irish Rail (2021). This drawing is confidential and the copyright in it is owned by Irish Rail. This drawing must not be either loaned, copied or otherwise reproduced in whole or in part or used for any purpose without the prior permission of Irish Rail.

© OpenStreetMap contributors

© Ordnance Survey Ireland and Government of Ireland. All O.S. data used for plans are printed under "Copyright Ordnance Survey Ireland" Survey No. 0039720 (OSi Aerial Data or OSi Lidar Data) & Survey No. 2021/OSI_NIMA_180 (OSi Vector Data). All elevations are in metres and relate to OSi Geoid Model (OSGM02) Mean Head as defined by existing Project Control. All Co-ordinates are in Irish Transverse Mercator Grid (ITM) as defined by OSi active GPS station Tallaght College (TLTG).

Notes
1. The Planning Applications have been plotted using available data from data.gov.ie. Data for specific applications relating to SIIDs, SHDs and Local Authority developments were unavailable at the time of publication and will be shown when it becomes available.



Rev	Date	Dn	Ch'd	App'd	Description
P01	30/09/2021	DM	MM	CB	
P02	11/10/2021	DM	MM	CB	
P03	15/09/2022	DM	MM	CB	
P04	25/04/2023	DM	MM	CB	

Client: **Irish Rail**

Engineering Designer: **ARUP**

Date: 20/09/2021 | Scale: 1:5000 @ A1, 1:10000 @ A3

Project Code: D+WP56 | Originator Code: ARP

QMS Code: 279933-00

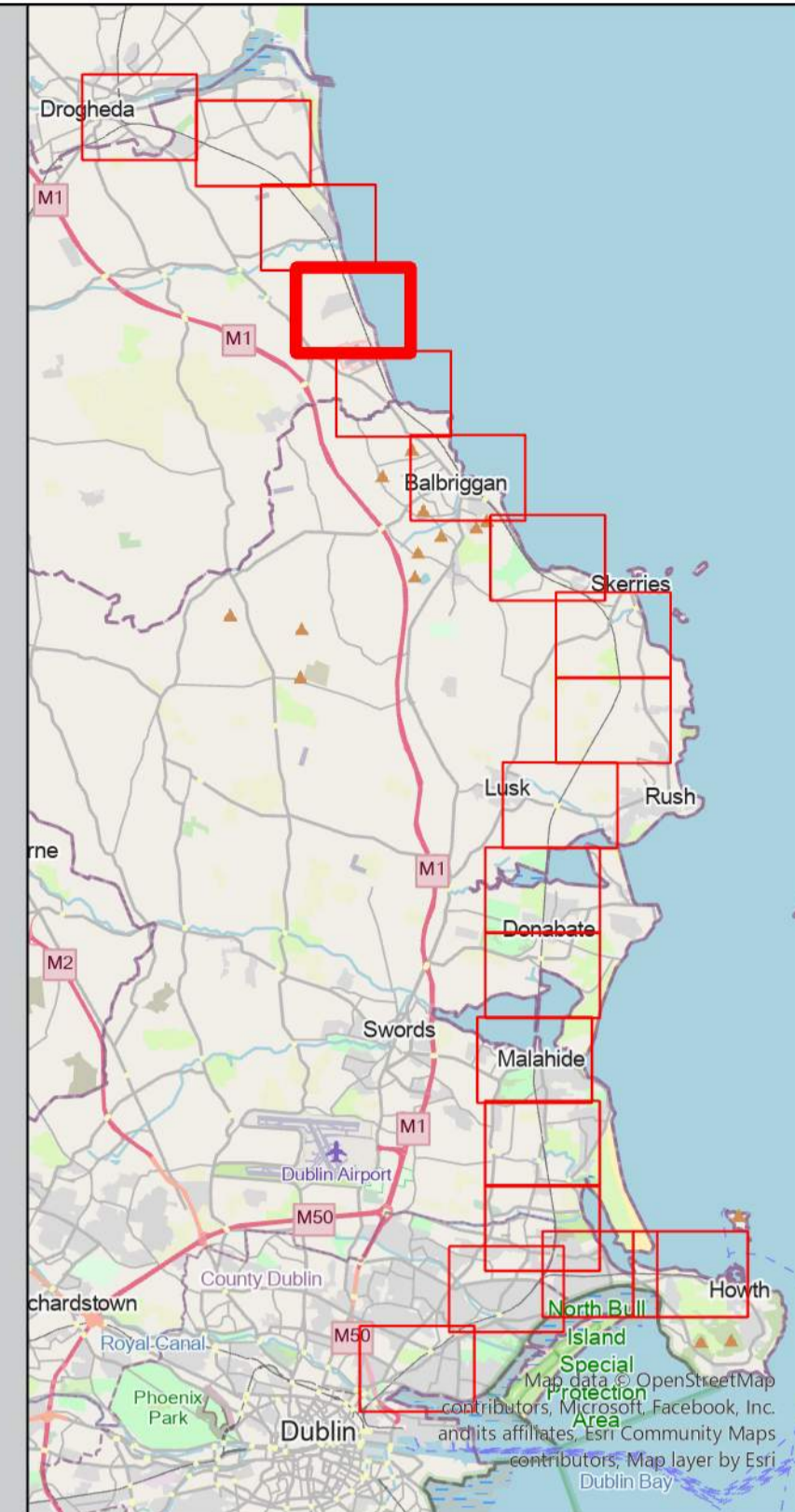
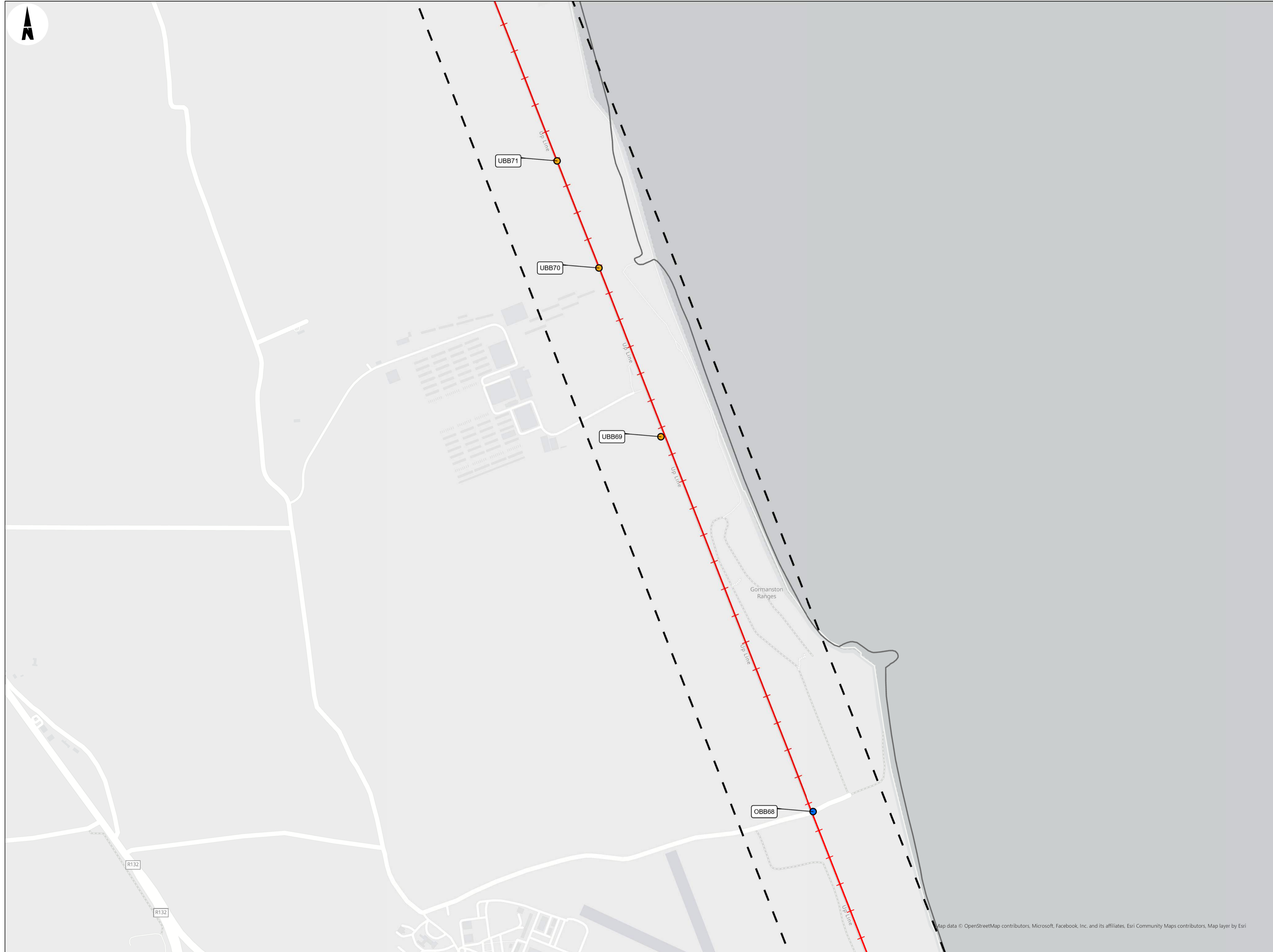
Drawn: DM | Checked: MM | Approved: CB

Project Title: **DART+ COASTAL NORTH**

Drawing Title: **CONSTRAINTS REPORT
PLANNING APPLICATION CONSTRAINTS
OPEN STREET MAP BASEMAP**

Drawing File Name: D+WP56-ARP-ZZ-NL-DR-RO-000203

Sheet Number: 3 of 19 | Status: 902 | Rev: P03



LEGEND

- RAILWAY STATIONS
- BRIDGES
 - OVERBRIDGE
 - UNDERBRIDGE
- RAILWAY LINE
- BUFFERS
 - 200M
 - NATIONAL PLANNING APPLICATIONS RECEIVED AFTER 01/09/2016
 - PART 8 APPLICATIONS
 - STRATEGIC HOUSING DEVELOPMENT APPLICATIONS
 - STRATEGIC INFRASTRUCTURE DEVELOPMENT APPLICATIONS
 - ADMINISTRATIVE BOUNDARY
 - COUNTY BOUNDARY

Copyright © Irish Rail (2021). This drawing is confidential and the copyright in it is owned by Irish Rail. This drawing must not be either loaned, copied or otherwise reproduced in whole or in part or used for any purpose without the prior permission of Irish Rail.

© OpenStreetMap contributors

© Ordnance Survey Ireland and Government of Ireland. All O.S. data used for plans are printed under "Copyright Ordnance Survey Ireland" Survey No. 0039720 (OSI Aerial Data or OSI Lidar Data) & Survey No. 2021/OSI_NIMA_180 (OSI Vector Data). All elevations are in metres and relate to OSI Geoid Model (OSGM02) Malin Head as defined by existing Project Control. All Co-ordinates are in Irish Transverse Mercator Grid (ITM) as defined by OSI active GPS station Tallaght College (TLLG).

Notes

- The Planning Applications have been plotted using available data from data.gov.ie. Data for specific applications relating to SIIDs, SHDs and Local Authority developments were unavailable at the time of publication and will be shown when it becomes available.



Rev	Date	Dn	Ch'd	App'd	Description
P01	30/09/2021	DM	MM	CB	
P02	11/10/2021	DM	MM	CB	
P03	15/09/2022	DM	MM	CB	
P04	25/04/2023	DM	MM	CB	

Client: **larnród Éireann Irish Rail**

Date: 20/09/2021

Project Code: D+WP56

Scale: 1:5000 @ A1, 1:10000 @ A3

Originator Code: ARP

Engineering Designer: **ARUP**

Drawn: DM, Checked: MM, Approved: CB

QMS Code: 279933-00

Project Title: **DART+ COASTAL NORTH**

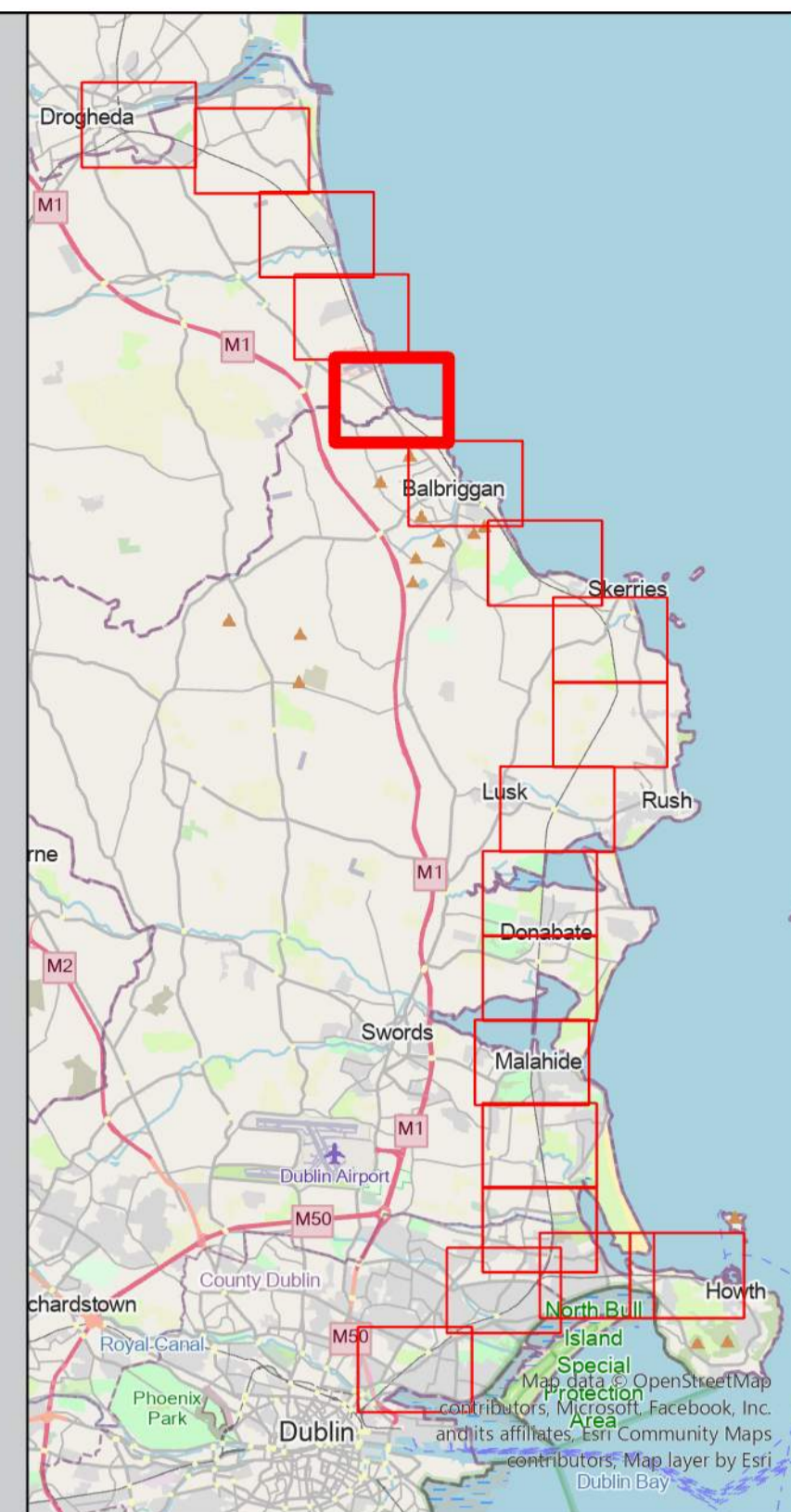
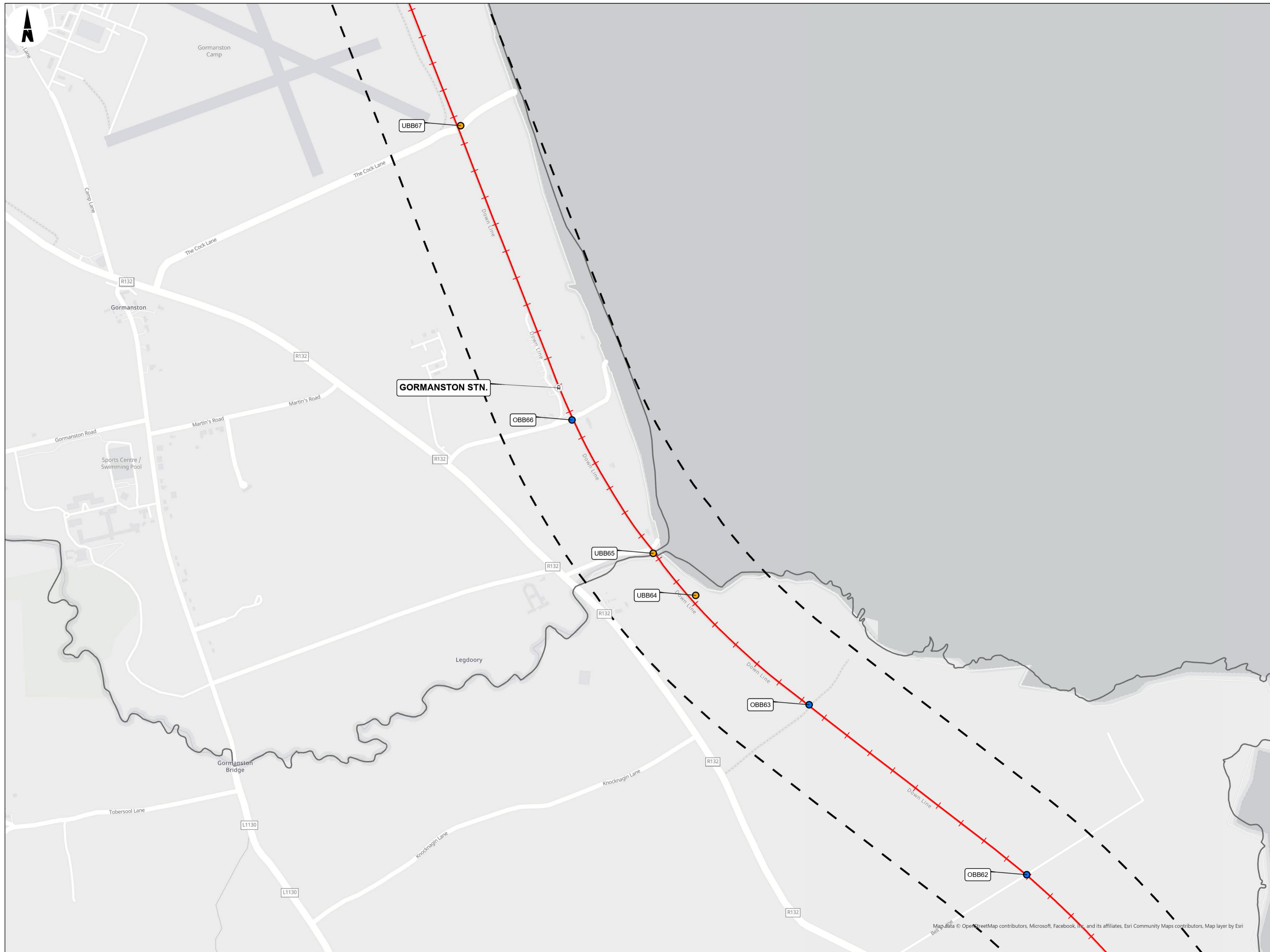
Drawing Title: **CONSTRAINTS REPORT
PLANNING APPLICATION CONSTRAINTS
OPEN STREET MAP BASEMAP**

Drawing File Name: D+WP56-ARP-ZZ-NL-DR-RO-000204

Sheet Number: 4 of 19

Status: 902

Rev: P03



- LEGEND**
- RAILWAY STATIONS
 - BRIDGES**
 - OVERBRIDGE
 - UNDERBRIDGE
 - RAILWAY LINE
 - BUFFERS**
 - 200M
 - NATIONAL PLANNING APPLICATIONS RECEIVED AFTER 01/09/2016
 - PART 8 APPLICATIONS
 - STRATEGIC HOUSING DEVELOPMENT APPLICATIONS
 - STRATEGIC INFRASTRUCTURE DEVELOPMENT APPLICATIONS
 - ADMINISTRATIVE BOUNDARY
 - COUNTY BOUNDARY

Copyright © Irish Rail (2021). This drawing is confidential and the copyright in it is owned by Irish Rail. This drawing must not be either loaned, copied or otherwise reproduced in whole or in part or used for any purpose without the prior permission of Irish Rail.
 © OpenStreetMap contributors
 © Ordnance Survey Ireland and Government of Ireland. All O.S. data used for plans are printed under "Copyright Ordnance Survey Ireland" Survey No. 0039720 (OSi Aerial Data or OSi Lidar Data) & Survey No. 2021/OSi_NMA_180 (OSi Vector Data). All elevations are in metres and relate to OSi Geoid Model (OSGM02) Malin Head as defined by existing Project Control. All Co-ordinates are in Irish Transverse Mercator Grid (ITM) as defined by OSi active GPS station Tallaght College (TLTG).

Notes
 1. The Planning Applications have been plotted using available data from data.gov.ie. Data for specific applications relating to SIIDs, SHDs and Local Authority developments were unavailable at the time of publication and will be shown when it becomes available.



Rev	Date	Dn	Ch'd	App'd	Description
P01	30/09/2021	DM	MM	CB	
P02	11/10/2021	DM	MM	CB	
P03	15/09/2022	DM	MM	CB	
P04	25/04/2023	DM	MM	CB	

Client: **larnród Éireann Irish Rail**

Engineering Designer: **ARUP**

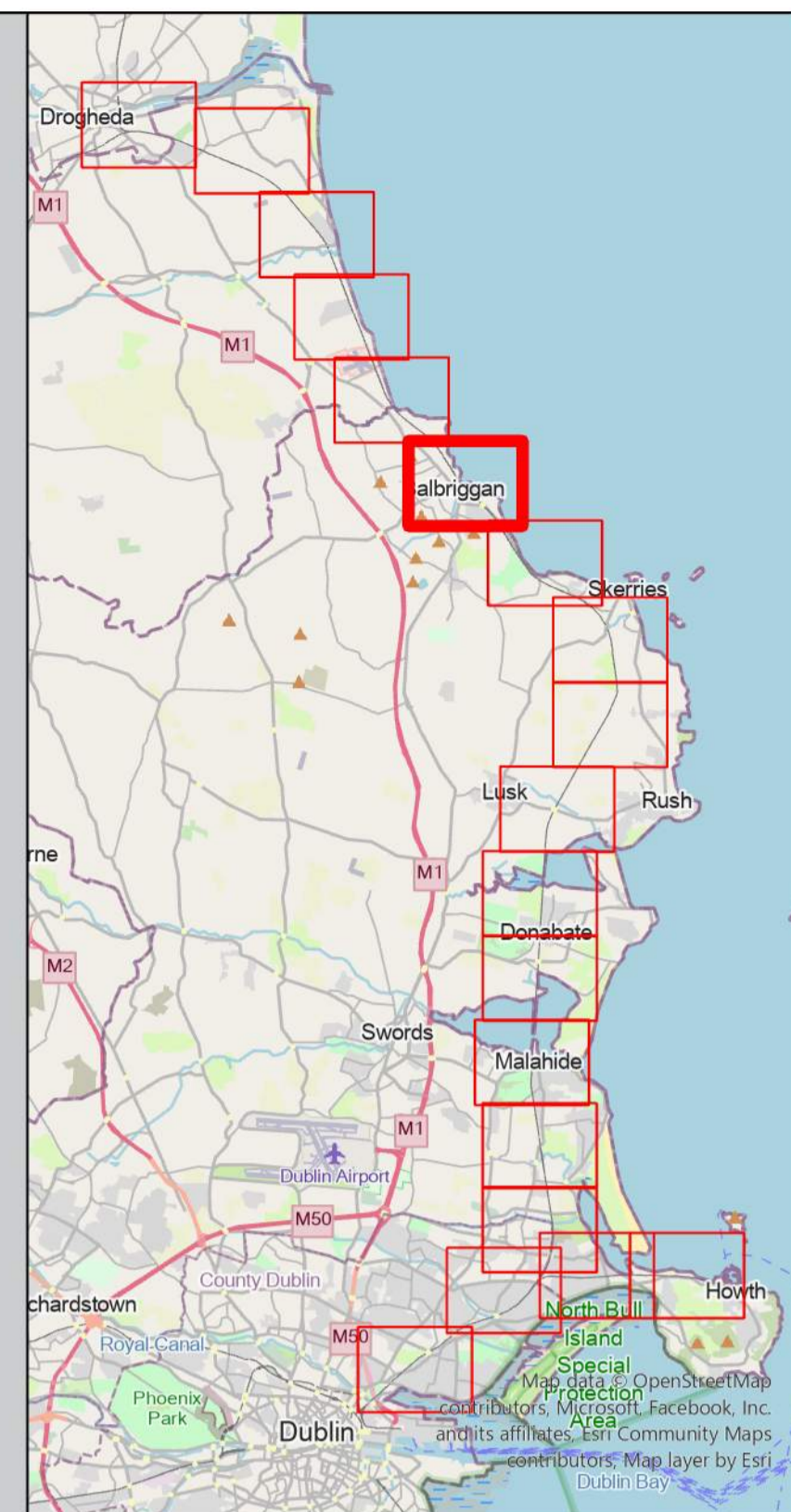
Date: 20/09/2021 | Scale: 1:5000 @ A1, 1:10000 @ A3

Project Code: D+WP56 | Originator Code: ARP

QMS Code: 279933-00

Drawn: DM | Checked: MM | Approved: CB

Project Title	DART+ COASTAL NORTH		
Drawing Title	CONSTRAINTS REPORT PLANNING APPLICATION CONSTRAINTS OPEN STREET MAP BASEMAP		
Drawing File Name	D+WP56-ARP-ZZ-NL-DR-RO-000205	Sheet Number	5 of 19
Status	502	Rev	P03



- LEGEND**
- RAILWAY STATIONS
 - OVERBRIDGE
 - UNDERBRIDGE
 - RAILWAY LINE
 - BUFFERS**
 - 200M
 - NATIONAL PLANNING APPLICATIONS RECEIVED AFTER 01/09/2016
 - PART 8 APPLICATIONS
 - STRATEGIC HOUSING DEVELOPMENT APPLICATIONS
 - STRATEGIC INFRASTRUCTURE DEVELOPMENT APPLICATIONS
 - ADMINISTRATIVE BOUNDARY
 - COUNTY BOUNDARY

Copyright © Irish Rail (2021). This drawing is confidential and the copyright in it is owned by Irish Rail. This drawing must not be either loaned, copied or otherwise reproduced in whole or in part or used for any purpose without the prior permission of Irish Rail.

© OpenStreetMap contributors

© Ordnance Survey Ireland and Government of Ireland. All O.S. data used for plans are printed under "Copyright Ordnance Survey Ireland" Survey No. 0039720 (OSi Aerial Data or OSi Lidar Data) & Survey No. 2021/OSi_NIMA_180 (OSi Vector Data). All elevations are in metres and relate to OSi Geoid Model (OSGM02) Malin Head as defined by existing Project Control. All Co-ordinates are in Irish Transverse Mercator Grid (ITM) as defined by OSi active GPS station Tallaght College (TLIG).

Notes

1. The Planning Applications have been plotted using available data from data.gov.ie. Data for specific applications relating to SIIDs, SHDs and Local Authority developments were unavailable at the time of publication and will be shown when it becomes available.



Rev	Date	Dn	Chkd	App'd	Description
P01	30/09/2021	DM	MM	CB	
P02	11/10/2021	DM	MM	CB	
P03	15/09/2022	DM	MM	CB	
P04	25/04/2023	DM	MM	CB	

Client: **larnród Éireann Irish Rail**

Engineering Designer: **ARUP**

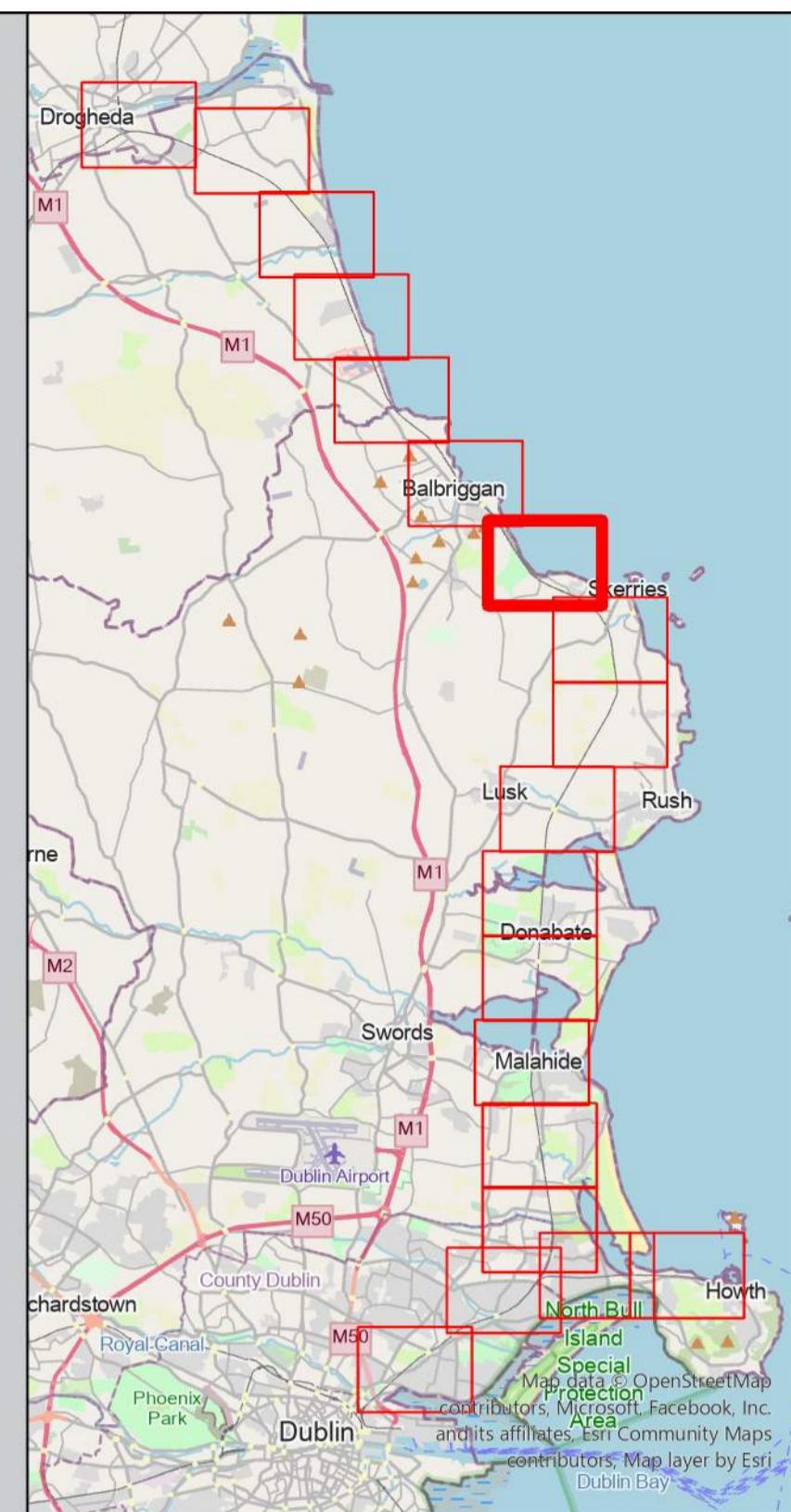
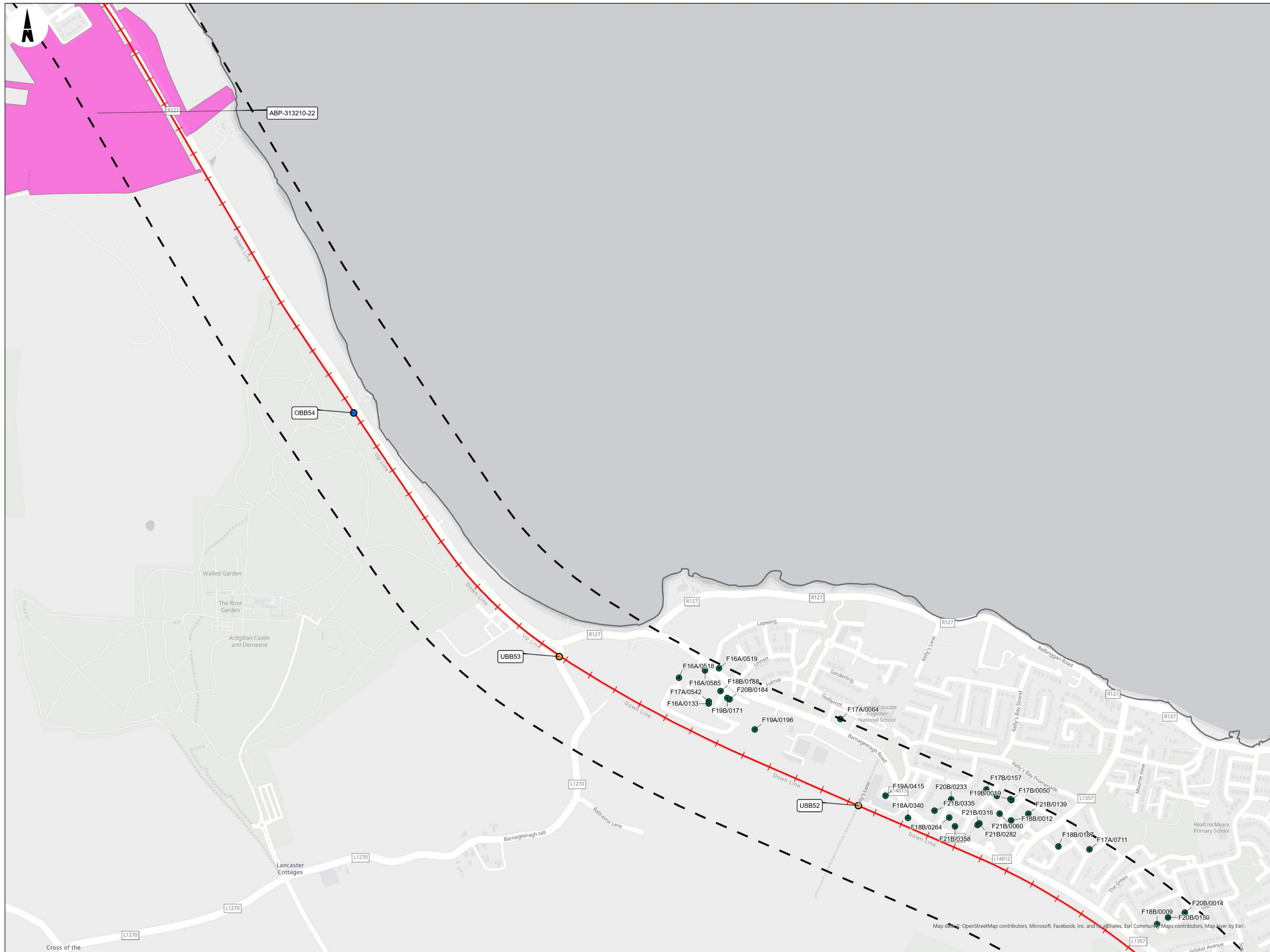
Date: 20/09/2021 | Scale: 1:5000 @ A1, 1:10000 @ A3

Project Code: D+WP56 | Originator Code: ARP

Drawn: DM | Checked: MM | Approved: CB

QMS Code: 279933-00

Project Title	DART+ COASTAL NORTH		
Drawing Title	CONSTRAINTS REPORT PLANNING APPLICATION CONSTRAINTS OPEN STREET MAP BASEMAP		
Drawing File Name	D+WP56-ARP-ZZ-NL-DR-RO-000206	Sheet Number	6 of 19
Status	502	Rev	P03



- LEGEND**
- RAILWAY STATIONS
 - BRIDGES
 - OVERBRIDGE
 - UNDERBRIDGE
 - RAILWAY LINE
 - BUFFERS
 - 200M
 - NATIONAL PLANNING APPLICATIONS RECEIVED AFTER 01/09/2016
 - PART 8 APPLICATIONS
 - STRATEGIC HOUSING DEVELOPMENT APPLICATIONS
 - STRATEGIC INFRASTRUCTURE DEVELOPMENT APPLICATIONS
 - ADMINISTRATIVE BOUNDARY
 - COUNTY BOUNDARY

Copyright © Irish Rail (2021). This drawing is confidential and the copyright in it is owned by Irish Rail. This drawing must not be either loaned, copied or otherwise reproduced in whole or in part or used for any purpose without the prior permission of Irish Rail.

© OpenStreetMap contributors

© Ordnance Survey Ireland and Government of Ireland. All O.S. data used for plans are printed under "Copyright Ordnance Survey Ireland" Survey No. 0039720 (OSI Aerial Data or OSI Lidar Data) & Survey No. 2021/OSI_NMA_180 (OSI Vector Data). All elevations are in metres and relate to OSI Geoid Model (OSGM02) Malin Head as defined by existing Project Control. All Co-ordinates are in Irish Transverse Mercator Grid (ITM) as defined by OSI active GPS station Tallaght College (TLLG).

Notes

- The Planning Applications have been plotted using available data from data.gov.ie. Data for specific applications relating to SIIDs, SHDs and Local Authority developments were unavailable at the time of publication and will be shown when it becomes available.



Rev	Date	Dn	Chkd	App'd	Description
P01	30/09/2021	DM	MM	CB	
P02	11/10/2021	DM	MM	CB	
P03	15/09/2022	DM	MM	CB	
P04	25/04/2023	DM	MM	CB	

Client: **larnród Éireann Irish Rail**

Engineering Designer: **ARUP**

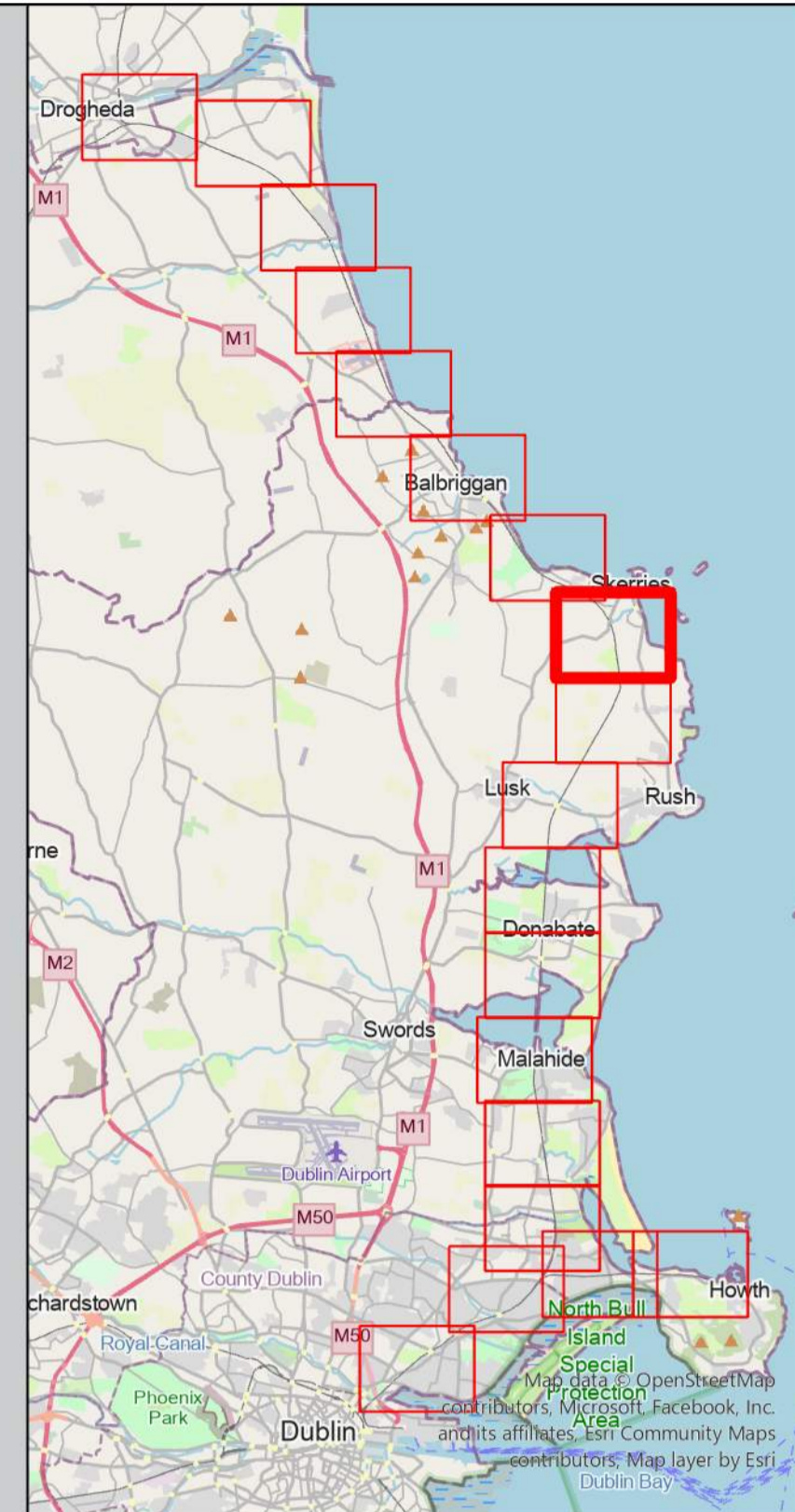
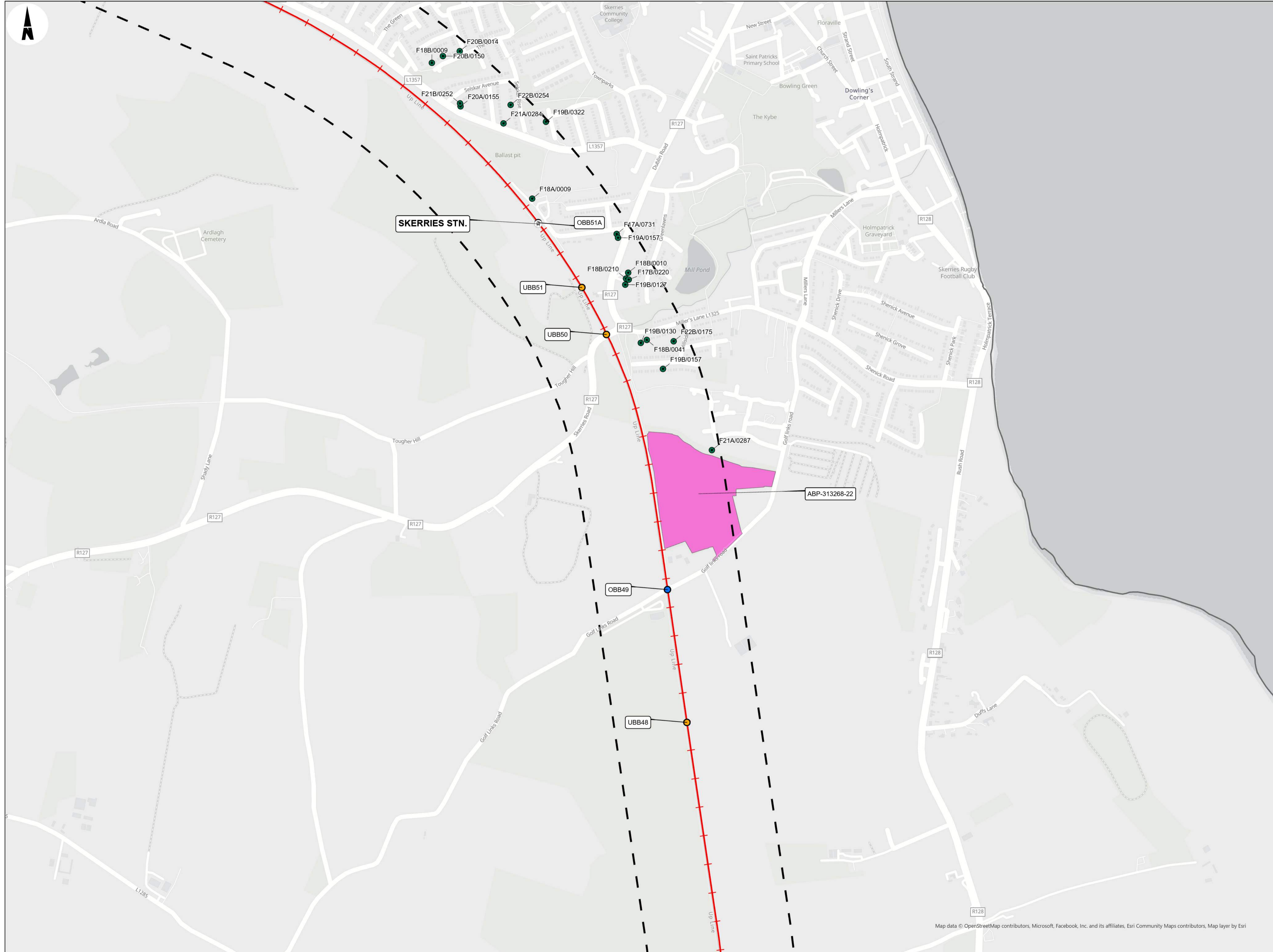
Date: 20/09/2021 | Scale: 1:5000 @ A1, 1:10000 @ A3

Project Code: D+WP56 | Originator Code: ARP

Drawn: DM | Checked: MM | Approved: CB

QMS Code: 279933-00

Project Title: DART+ COASTAL NORTH			
Drawing Title: CONSTRAINTS REPORT PLANNING APPLICATION CONSTRAINTS OPEN STREET MAP BASEMAP			
Drawing File Name: D+WP56-ARP-ZZ-NL-DR-RO-000207	Sheet Number: 7 of 19	Status: 902	Rev: P03



- LEGEND**
- RAILWAY STATIONS
 - BRIDGES
 - OVERBRIDGE
 - UNDERBRIDGE
 - RAILWAY LINE
 - BUFFERS
 - 200M
 - NATIONAL PLANNING APPLICATIONS RECEIVED AFTER 01/09/2016
 - PART 8 APPLICATIONS
 - STRATEGIC HOUSING DEVELOPMENT APPLICATIONS
 - STRATEGIC INFRASTRUCTURE DEVELOPMENT APPLICATIONS
 - ADMINISTRATIVE BOUNDARY
 - COUNTY BOUNDARY

Map data © OpenStreetMap contributors, Microsoft, Facebook, Inc. and its affiliates, Esri Community Maps contributors, Map layer by Esri

Copyright © Irish Rail (2021). This drawing is confidential and the copyright in it is owned by Irish Rail. This drawing must not be either loaned, copied or otherwise reproduced in whole or in part or used for any purpose without the prior permission of Irish Rail.

© OpenStreetMap contributors

© Ordnance Survey Ireland and Government of Ireland. All O.S. data used for plans are printed under "Copyright Ordnance Survey Ireland" Survey No. 0039720 (OSI Aerial Data or OSI Lidar Data) & Survey No. 2021/OSI_NIMA_180 (OSI Vector Data). All elevations are in metres and relate to OSI Geoid Model (OSGM02) Mean Head as defined by existing Project Control. All Co-ordinates are in Irish Transverse Mercator Grid (ITM) as defined by OSI active GPS station Tallaght College (TLTG).

Notes

1. The Planning Applications have been plotted using available data from data.gov.ie. Data for specific applications relating to SIDs, SHDs and Local Authority developments were unavailable at the time of publication and will be shown when it becomes available.



Rev	Date	Dn	Chkd	App'd	Description
P01	30/09/2021	DM	MM	CB	
P02	11/10/2021	DM	MM	CB	
P03	15/09/2022	DM	MM	CB	
P04	25/04/2023	DM	MM	CB	

Client: **Irish Rail**

Engineering Designer: **ARUP**

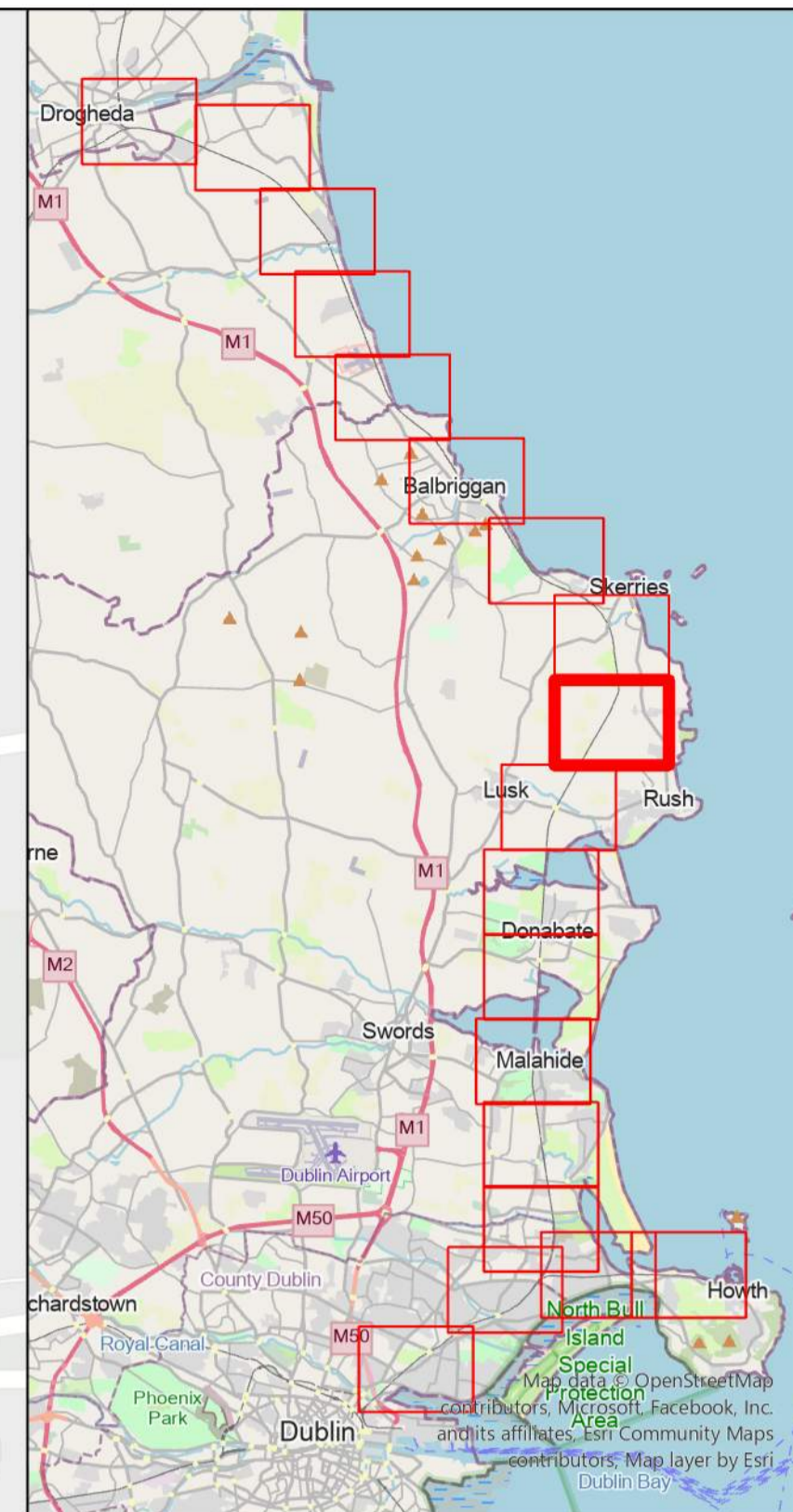
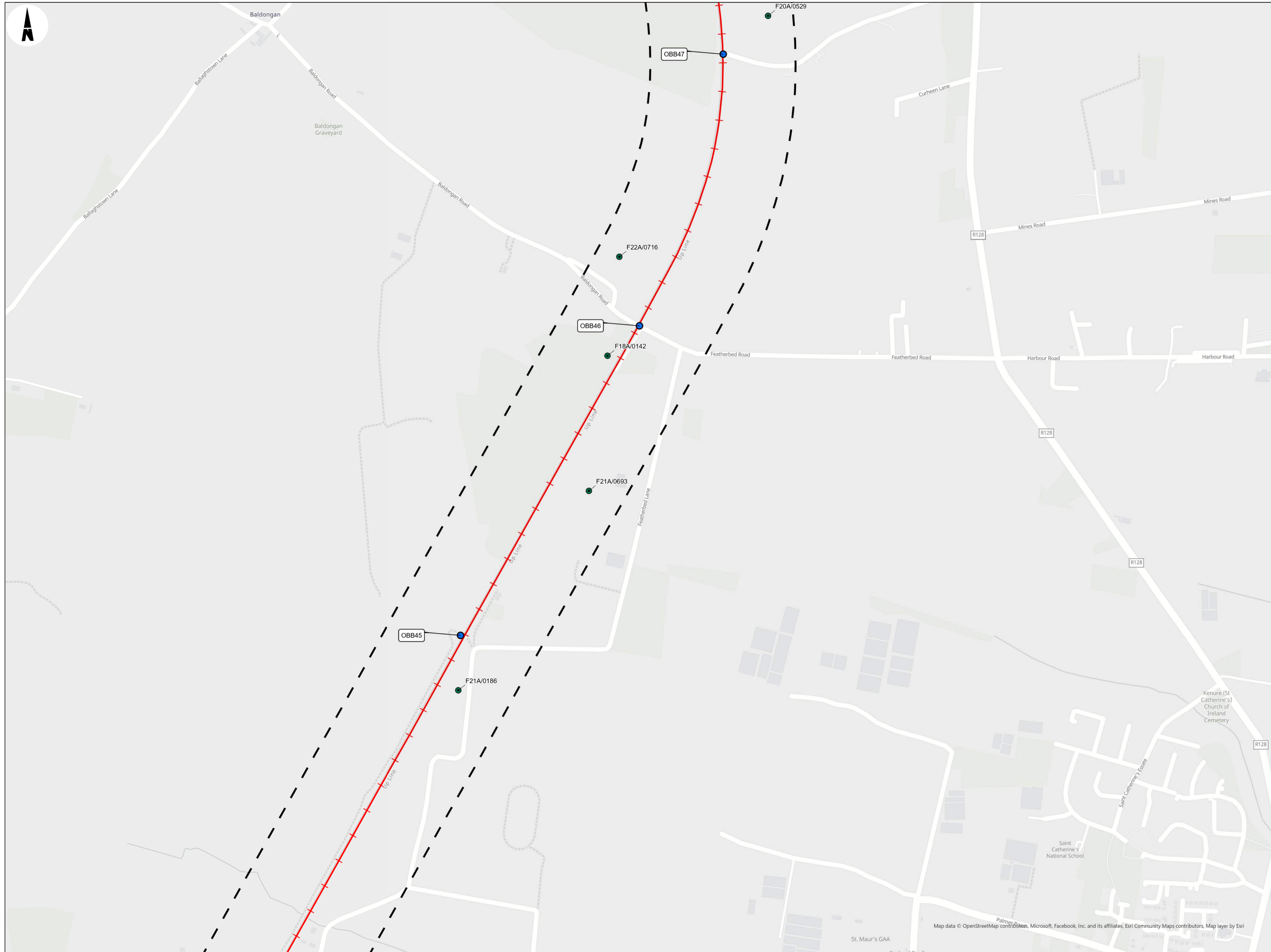
Date: 20/09/2021 | Scale: 1:5000 @ A1, 1:10000 @ A3

Project Code: D+WP56 | Originator Code: ARP

QMS Code: 279933-00

Drawn: DM | Checked: MM | Approved: CB

Project Title: DART+ COASTAL NORTH			
Drawing Title: CONSTRAINTS REPORT PLANNING APPLICATION CONSTRAINTS OPEN STREET MAP BASEMAP			
Drawing File Name: D+WP56-ARP-ZZ-NL-DR-RO-000208	Sheet Number: 8 of 19	Status: 902	Rev: P03



- LEGEND**
- RAILWAY STATIONS
 - BRIDGES**
 - OVERBRIDGE
 - UNDERBRIDGE
 - RAILWAY LINE
 - BUFFERS**
 - 200M
 - NATIONAL PLANNING APPLICATIONS RECEIVED AFTER 01/09/2016
 - PART 8 APPLICATIONS
 - STRATEGIC HOUSING DEVELOPMENT APPLICATIONS
 - STRATEGIC INFRASTRUCTURE DEVELOPMENT APPLICATIONS
 - ADMINISTRATIVE BOUNDARY
 - COUNTY BOUNDARY

Copyright © Irish Rail (2021). This drawing is confidential and the copyright in it is owned by Irish Rail. This drawing must not be either loaned, copied or otherwise reproduced in whole or in part or used for any purpose without the prior permission of Irish Rail.

© OpenStreetMap contributors

© Ordnance Survey Ireland and Government of Ireland. All O.S. data used for plans are printed under "Copyright Ordnance Survey Ireland" Survey No. 0039720 (OSI Aerial Data or OSI Lidar Data) & Survey No. 2021/OSI_NIMA_180 (OSI Vector Data). All elevations are in metres and relate to OSI Geoid Model (OSGM02) Malin Head as defined by existing Project Control. All Co-ordinates are in Irish Transverse Mercator Grid (ITM) as defined by OSI active GPS station Tallaght College (TLLG).

Notes
1. The Planning Applications have been plotted using available data from data.gov.ie. Data for specific applications relating to SIIDs, SHDs and Local Authority developments were unavailable at the time of publication and will be shown when it becomes available.



Rev	Date	Dn	Ch'd	App'd	Description
P01	30/09/2021	DM	MM	CB	
P02	11/10/2021	DM	MM	CB	
P03	15/09/2022	DM	MM	CB	
P04	25/04/2023	DM	MM	CB	

Client
**larnród Éireann
Irish Rail**

Date: 20/09/2021
Scale: 1:5000 @ A1
1:10000 @ A3

Project Code: D+WP56
Originator Code: ARP

Engineering Designer
ARUP

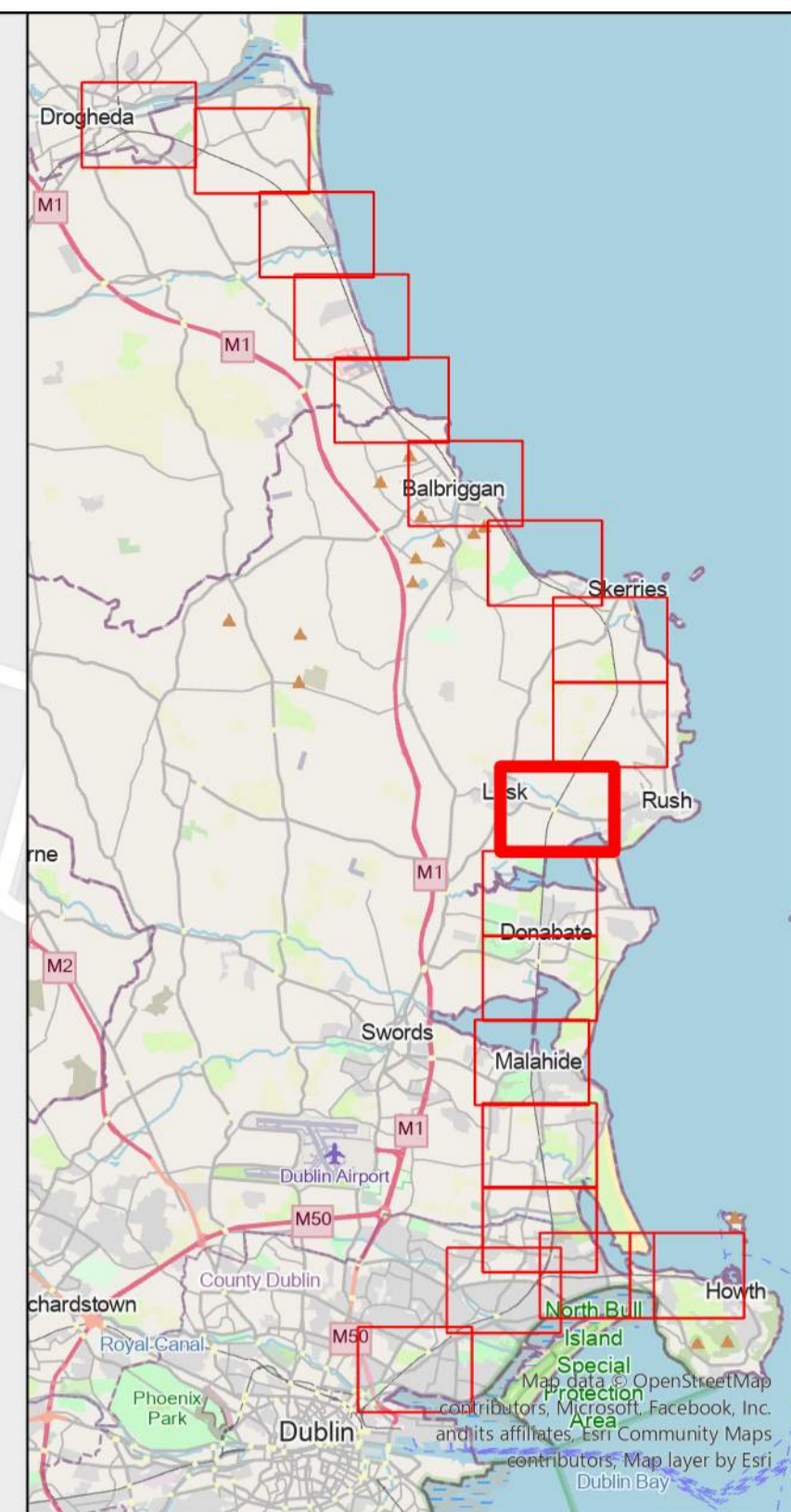
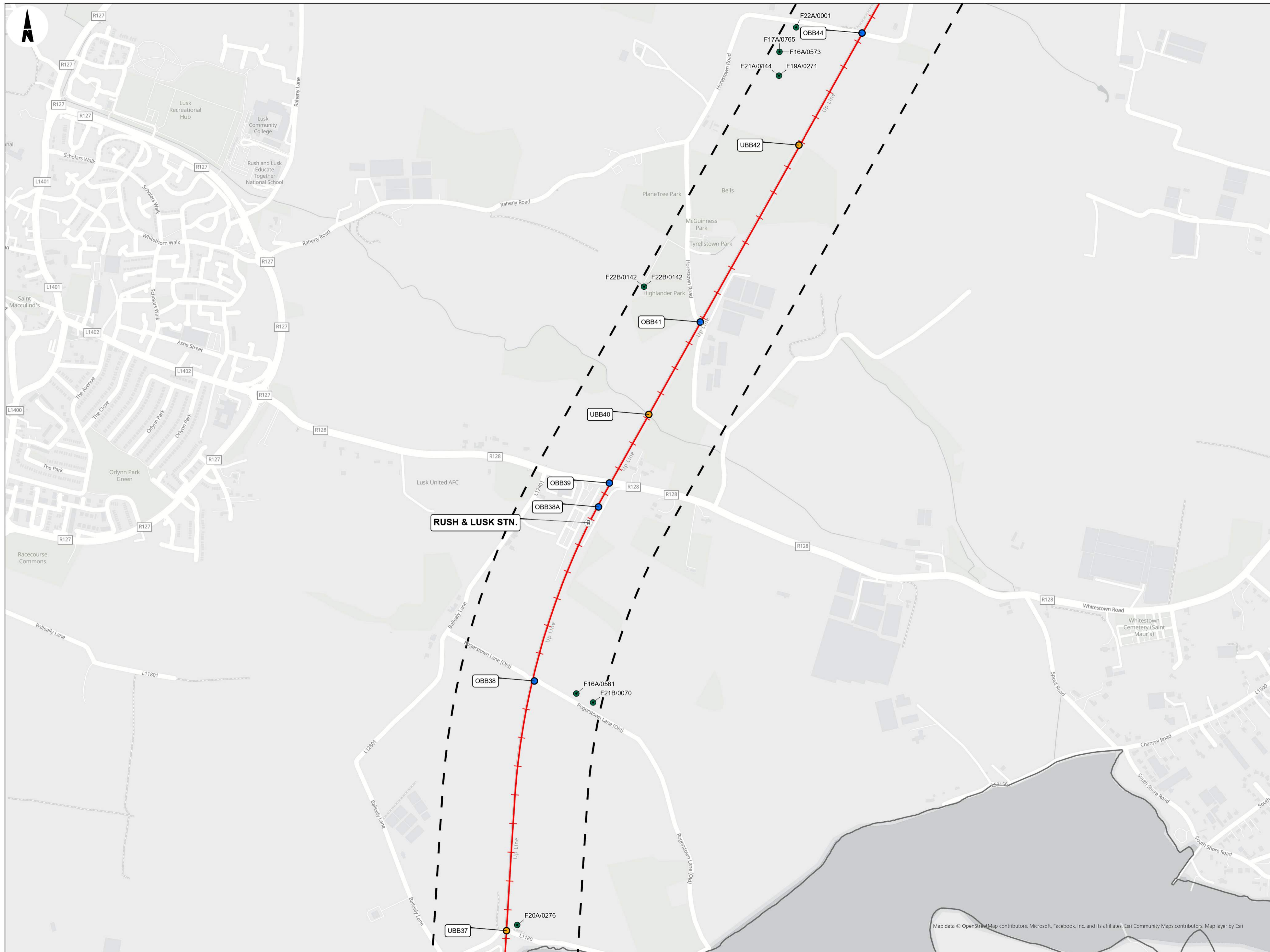
Drawn: DM
Checked: MM
Approved: CB

QMS Code: 279933-00

Project Title: **DART+ COASTAL NORTH**

Drawing Title: CONSTRAINTS REPORT
PLANNING APPLICATION CONSTRAINTS
OPEN STREET MAP BASEMAP

Drawing File Name: D+WP56-ARP-ZZ-NL-DR-RO-000209
Sheet Number: 9 of 19
Status: 902
Rev: P03



- LEGEND**
- RAILWAY STATIONS
 - BRIDGES**
 - OVERBRIDGE
 - UNDERBRIDGE
 - RAILWAY LINE
 - BUFFERS**
 - 200M
 - NATIONAL PLANNING APPLICATIONS RECEIVED AFTER 01/09/2016
 - PART 8 APPLICATIONS
 - STRATEGIC HOUSING DEVELOPMENT APPLICATIONS
 - STRATEGIC INFRASTRUCTURE DEVELOPMENT APPLICATIONS
 - ADMINISTRATIVE BOUNDARY
 - COUNTY BOUNDARY

Copyright © Irish Rail (2021). This drawing is confidential and the copyright in it is owned by Irish Rail. This drawing must not be either loaned, copied or otherwise reproduced in whole or in part or used for any purpose without the prior permission of Irish Rail.

© OpenStreetMap contributors

© Ordnance Survey Ireland and Government of Ireland. All O.S. data used for plans are printed under "Copyright Ordnance Survey Ireland" Survey No. 0039720 (OSi Aerial Data or OSi Lidar Data) & Survey No. 2021/OSi_NIMA_180 (OSi Vector Data). All elevations are in metres and relate to OSi Geoid Model (OSGM02) Mean Head as defined by existing Project Control. All Co-ordinates are in Irish Transverse Mercator Grid (ITM) as defined by OSi active GPS station Tallaght College (TLTG).

Notes
1. The Planning Applications have been plotted using available data from data.gov.ie. Data for specific applications relating to SIIDs, SHIDs and Local Authority developments were unavailable at the time of publication and will be shown when it becomes available.



Rev	Date	Dn	Chkd	App'd	Description
P01	30/09/2021	DM	MM	CB	
P02	11/10/2021	DM	MM	CB	
P03	15/09/2022	DM	MM	CB	
P04	25/04/2023	DM	MM	CB	

Client
Irish Rail

Date: 20/09/2021
Scale: 1:5000 @ A1
1:10000 @ A3

Project Code: D+WP56
Originator Code: ARP

Engineering Designer
ARUP

Drawn: DM
Checked: MM
Approved: CB

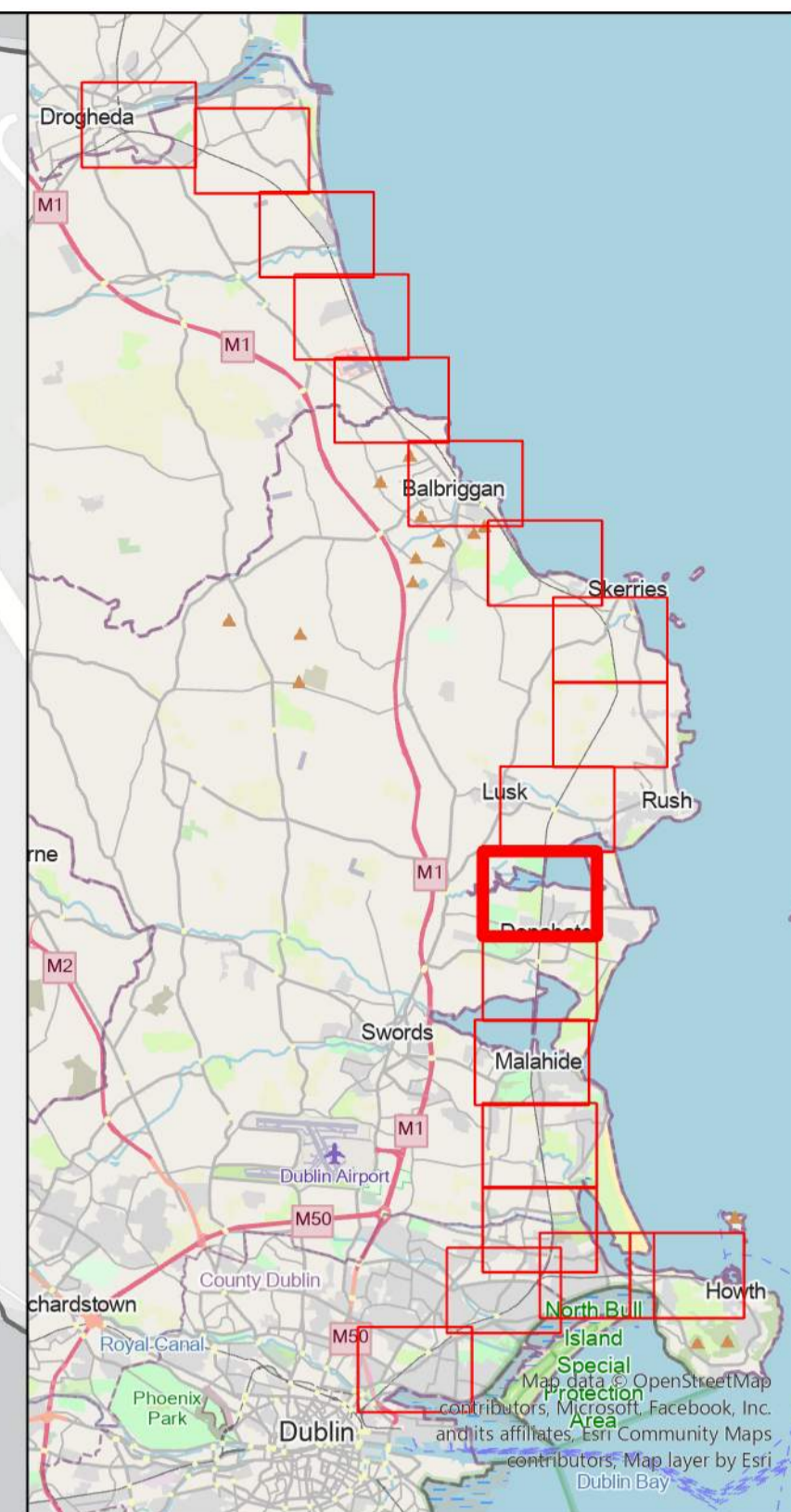
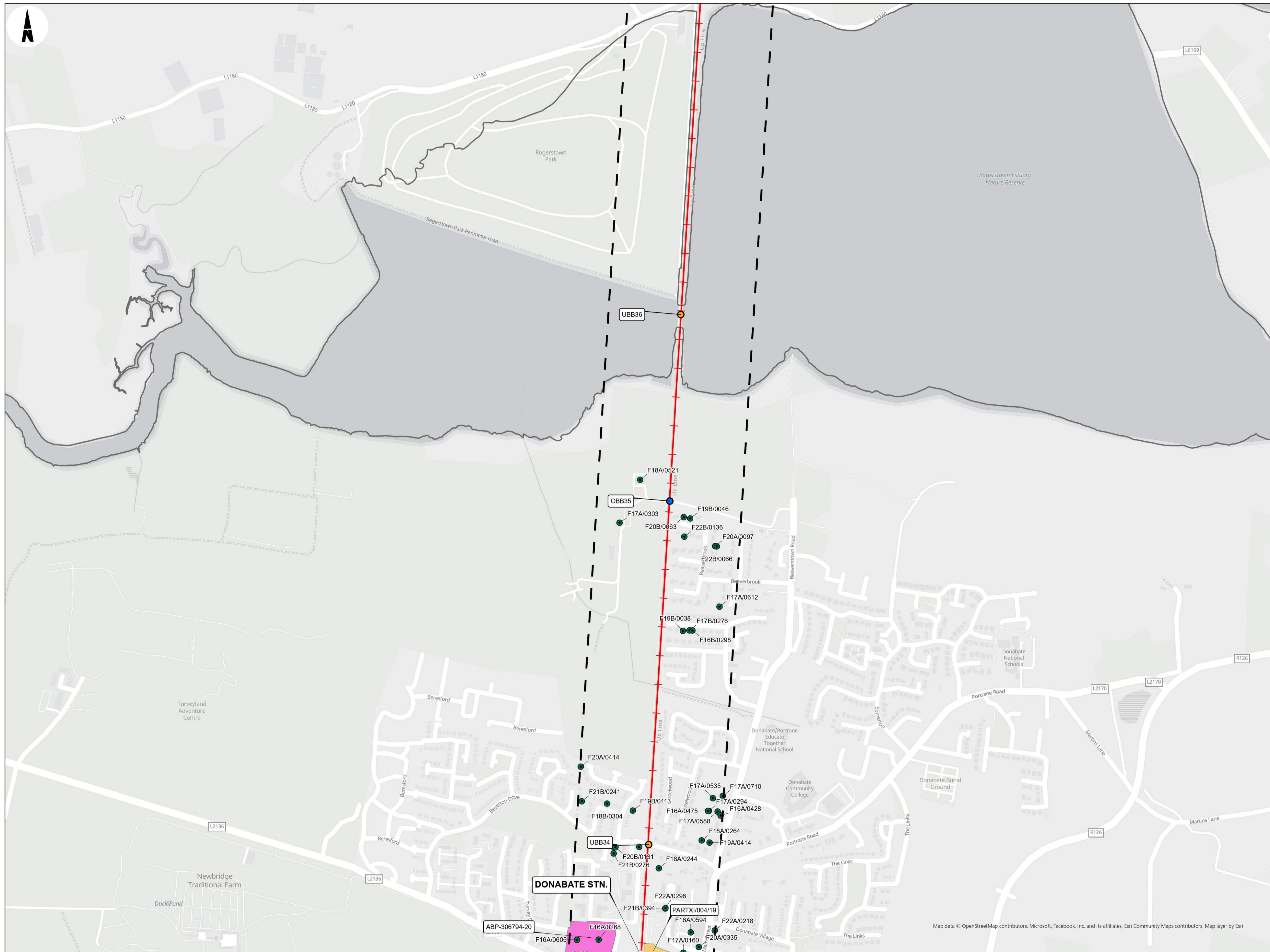
QMS Code: 279933-00

Project Title: **DART+ COASTAL NORTH**

Drawing Title: **CONSTRAINTS REPORT
PLANNING APPLICATION CONSTRAINTS
OPEN STREET MAP BASEMAP**

Drawing File Name: D+WP56-ARP-ZZ-IL-DR-RO-000210

Sheet Number: 10 of 19
Status: 902
Rev: P03



- LEGEND**
- RAILWAY STATIONS
 - BRIDGES
 - OVERBRIDGE
 - UNDERBRIDGE
 - RAILWAY LINE
 - BUFFERS
 - 200M
 - NATIONAL PLANNING APPLICATIONS RECEIVED AFTER 01/09/2016
 - PART 8 APPLICATIONS
 - STRATEGIC HOUSING DEVELOPMENT APPLICATIONS
 - STRATEGIC INFRASTRUCTURE DEVELOPMENT APPLICATIONS
 - ADMINISTRATIVE BOUNDARY
 - COUNTY BOUNDARY

Map data © OpenStreetMap contributors, Microsoft, Facebook, Inc. and its affiliates, Esri Community Maps contributors, Map layer by Esri

Copyright © Irish Rail (2021). This drawing is confidential and the copyright in it is owned by Irish Rail. This drawing must not be either loaned, copied or otherwise reproduced in whole or in part or used for any purpose without the prior permission of Irish Rail.

© OpenStreetMap contributors

© Ordnance Survey Ireland and Government of Ireland. All O.S. data used for plans are printed under "Copyright Ordnance Survey Ireland" Survey No. 0039720 (OSI Aerial Data or OSI Lidar Data) & Survey No. 2021/OSI_NMA_180 (OSI Vector Data). All elevations are in metres and relate to OSI Geoid Model (OSGM02) Malin Head as defined by existing Project Control. All Co-ordinates are in Irish Transverse Mercator Grid (ITM) as defined by OSI active GPS station Tallaght College (TLTG).

Notes

- The Planning Applications have been plotted using available data from data.gov.ie. Data for specific applications relating to SIIDs, SHDs and Local Authority developments were unavailable at the time of publication and will be shown when it becomes available.



Rev	Date	Dn	Chkd	App'd	Description
P01	30/09/2021	DM	MM	CB	
P02	11/10/2021	DM	MM	CB	
P03	15/09/2022	DM	MM	CB	
P04	25/04/2023	DM	MM	CB	

Client: **Irish Rail**

Engineering Designer: **ARUP**

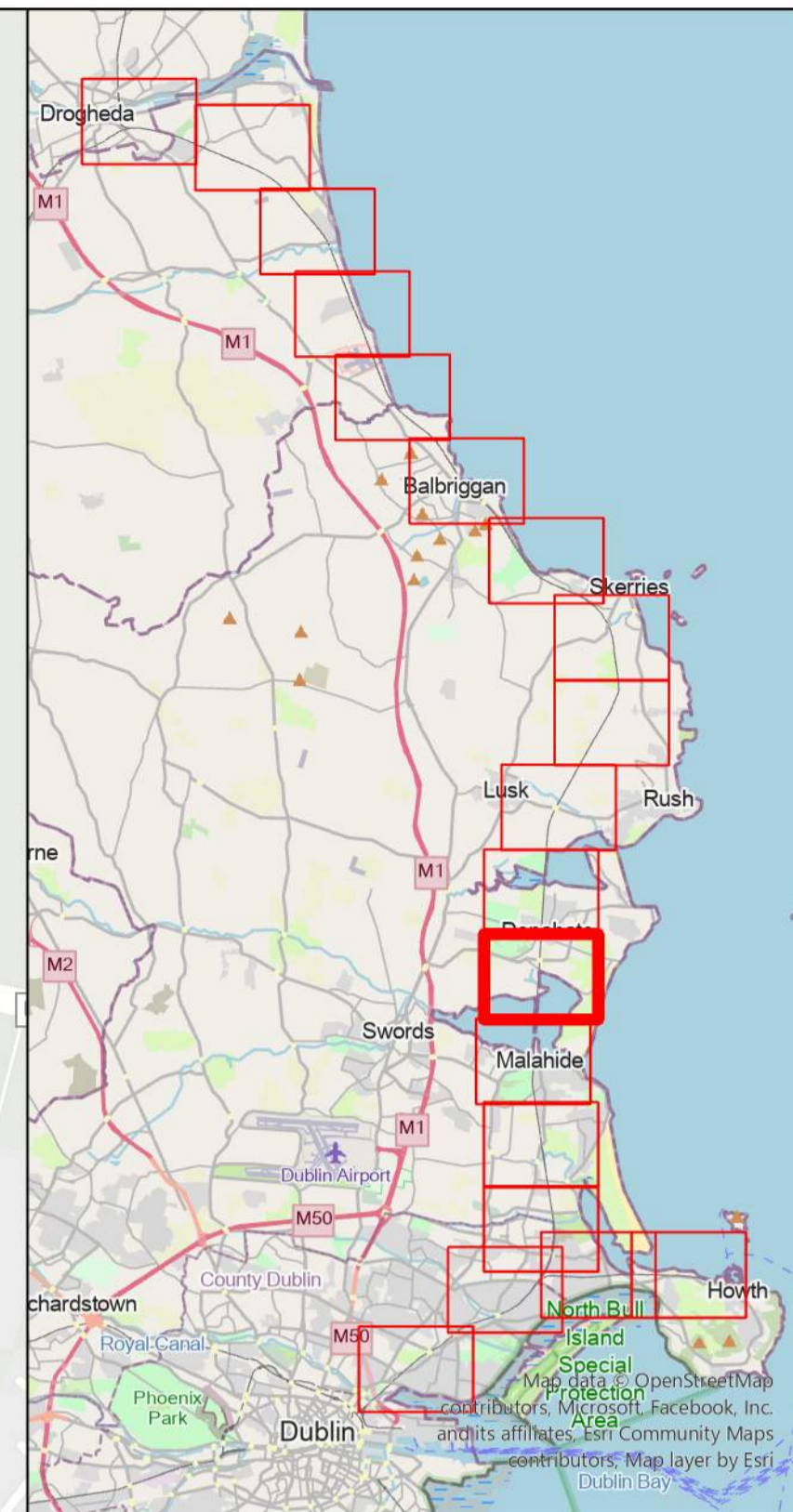
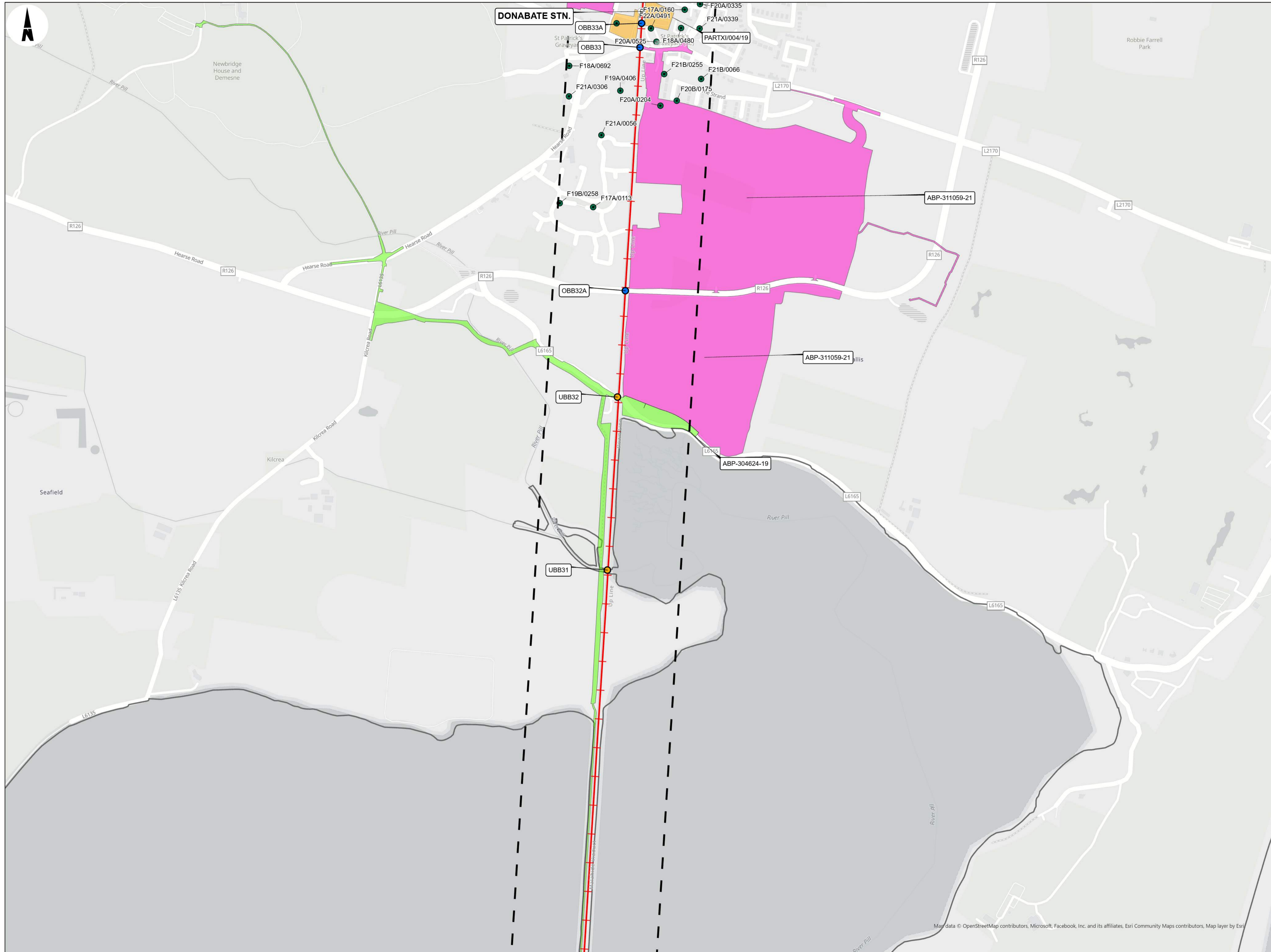
Date: 20/09/2021 | Scale: 1:5000 @ A1, 1:10000 @ A3

Project Code: D+WP56 | Originator Code: ARP

QMS Code: 279933-00

Drawn: DM | Checked: MM | Approved: CB

Project Title: DART+ COASTAL NORTH			
Drawing Title: CONSTRAINTS REPORT PLANNING APPLICATION CONSTRAINTS OPEN STREET MAP BASEMAP			
Drawing File Name: D+WP56-ARP-ZZ-NL-DR-RO-000211	Sheet Number: 11 of 19	Status: 902	Rev: P03



- LEGEND**
- RAILWAY STATIONS
 - BRIDGES
 - OVERBRIDGE
 - UNDERBRIDGE
 - RAILWAY LINE
 - BUFFERS
 - 200M
 - NATIONAL PLANNING APPLICATIONS RECEIVED AFTER 01/09/2016
 - PART 8 APPLICATIONS
 - STRATEGIC HOUSING DEVELOPMENT APPLICATIONS
 - STRATEGIC INFRASTRUCTURE DEVELOPMENT APPLICATIONS
 - ADMINISTRATIVE BOUNDARY
 - COUNTY BOUNDARY

Copyright © Irish Rail (2021). This drawing is confidential and the copyright in it is owned by Irish Rail. This drawing must not be either loaned, copied or otherwise reproduced in whole or in part or used for any purpose without the prior permission of Irish Rail.

© OpenStreetMap contributors

© Ordnance Survey Ireland and Government of Ireland. All O.S. data used for plans are printed under "Copyright Ordnance Survey Ireland" Survey No. 0039720 (OSI Aerial Data or OSI Lidar Data) & Survey No. 2021/OSI_NIMA_180 (OSI Vector Data). All elevations are in metres and relate to OSI Geoid Model (OSGM02) Malin Head as defined by existing Project Control. All Co-ordinates are in Irish Transverse Mercator Grid (ITM) as defined by OSI active GPS station Tallaght College (TLLG).

Notes

1. The Planning Applications have been plotted using available data from data.gov.ie. Data for specific applications relating to SIIDs, SHDs and Local Authority developments were unavailable at the time of publication and will be shown when it becomes available.



Rev	Date	Dn	Chkd	App'd	Description
P01	30/09/2021	DM	MM	CB	
P02	11/10/2021	DM	MM	CB	
P03	15/09/2022	DM	MM	CB	
P04	25/04/2023	DM	MM	CB	

Client: **Irish Rail**

Engineering Designer: **ARUP**

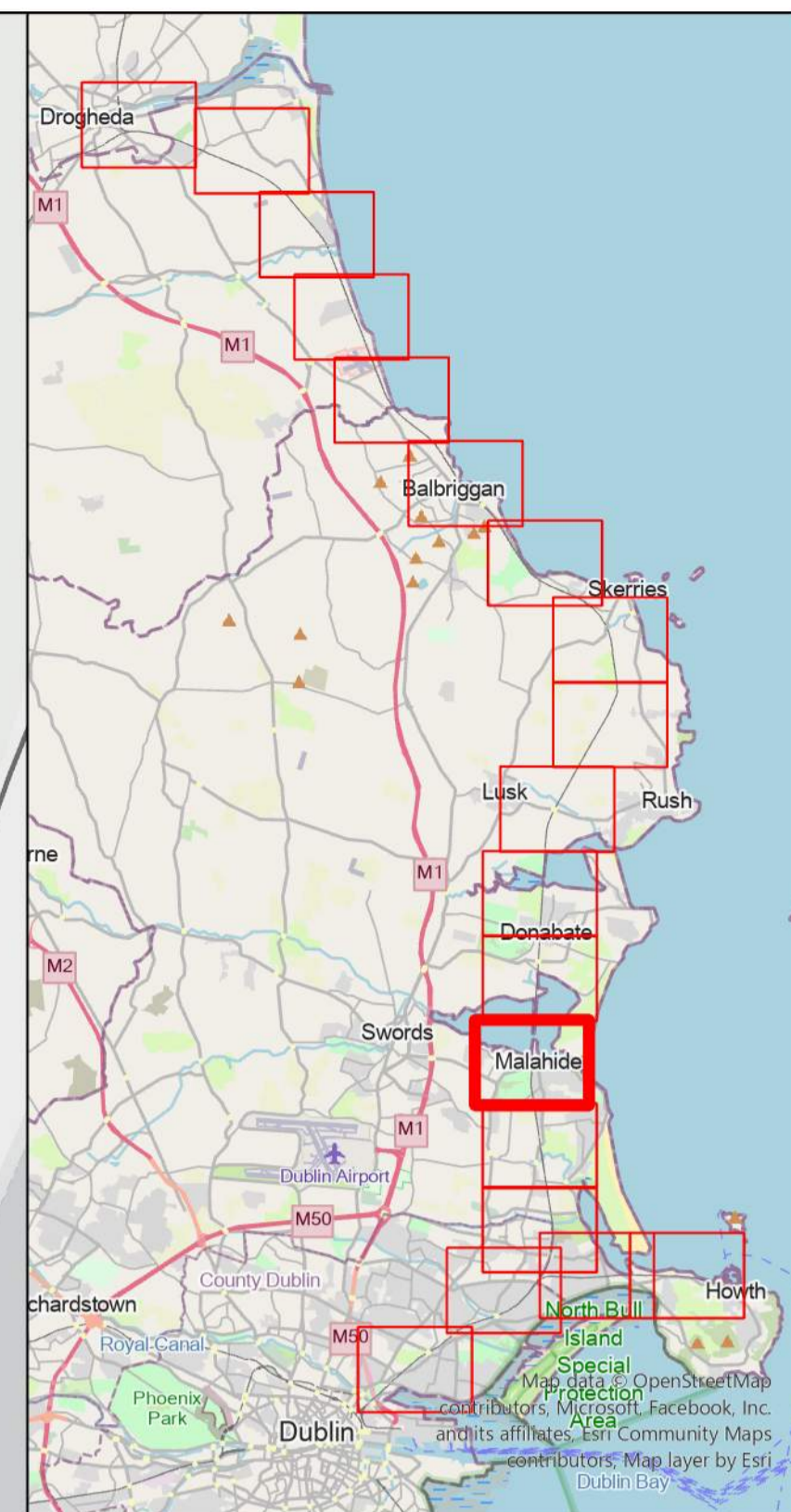
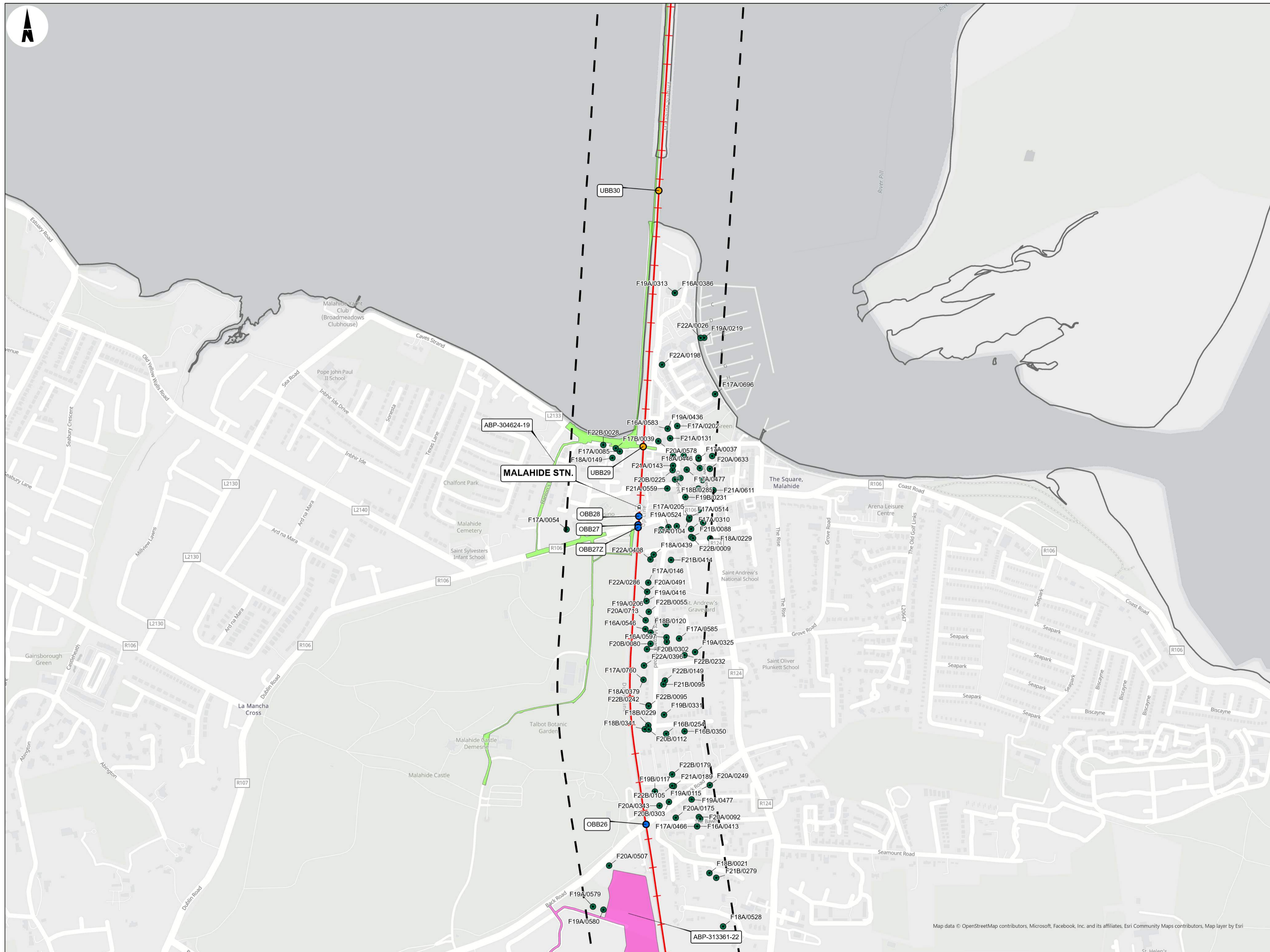
Date: 20/09/2021 | Scale: 1:5000 @ A1, 1:10000 @ A3

Project Code: D+WP56 | Originator Code: ARP

QMS Code: 279933-00

Drawn: DM | Checked: MM | Approved: CB

Project Title: DART+ COASTAL NORTH			
Drawing Title: CONSTRAINTS REPORT PLANNING APPLICATION CONSTRAINTS OPEN STREET MAP BASEMAP			
Drawing File Name: D+WP56-ARP-ZZ-NL-DR-RO-000212	Sheet Number: 12 of 19	Status: 902	Rev: P03



LEGEND

- RAILWAY STATIONS
- BRIDGES
 - OVERBRIDGE
 - UNDERBRIDGE
- RAILWAY LINE
- BUFFERS
 - 200M
 - NATIONAL PLANNING APPLICATIONS RECEIVED AFTER 01/09/2016
 - PART 8 APPLICATIONS
 - STRATEGIC HOUSING DEVELOPMENT APPLICATIONS
 - STRATEGIC INFRASTRUCTURE DEVELOPMENT APPLICATIONS
 - ADMINISTRATIVE BOUNDARY
 - COUNTY BOUNDARY

Map data © OpenStreetMap contributors, Microsoft, Facebook, Inc. and its affiliates, Esri Community Maps contributors, Map layer by Esri

Copyright © Irish Rail (2021). This drawing is confidential and the copyright in it is owned by Irish Rail. This drawing must not be either loaned, copied or otherwise reproduced in whole or in part or used for any purpose without the prior permission of Irish Rail.

© OpenStreetMap contributors

© Ordnance Survey Ireland and Government of Ireland. All O.S. data used for plans are printed under "Copyright Ordnance Survey Ireland" Survey No. 0039720 (OSI Aerial Data or OSI Lidar Data) & Survey No. 2021/OSI_NMA_180 (OSI Vector Data). All elevations are in metres and relate to OSI Geoid Model (OSGM02) Malin Head as defined by existing Project Control. All Co-ordinates are in Irish Transverse Mercator Grid (ITM) as defined by OSI active GPS station Tallaght College (TLTG).

Notes

1. The Planning Applications have been plotted using available data from data.gov.ie. Data for specific applications relating to SIIDs, SHDs and Local Authority developments were unavailable at the time of publication and will be shown when it becomes available.



Rev	Date	Dn	Chkd	App'd	Description
P01	30/09/2021	DM	MM	CB	
P02	11/10/2021	DM	MM	CB	
P03	15/09/2022	DM	MM	CB	
P04	25/04/2023	DM	MM	CB	

Client: **Irish Rail**

Engineering Designer: **ARUP**

Date: 20/09/2021 | Scale: 1:5000 @ A1 | 1:10000 @ A3

Project Code: D-WP56 | Originator Code: ARP

QMS Code: 279933-00

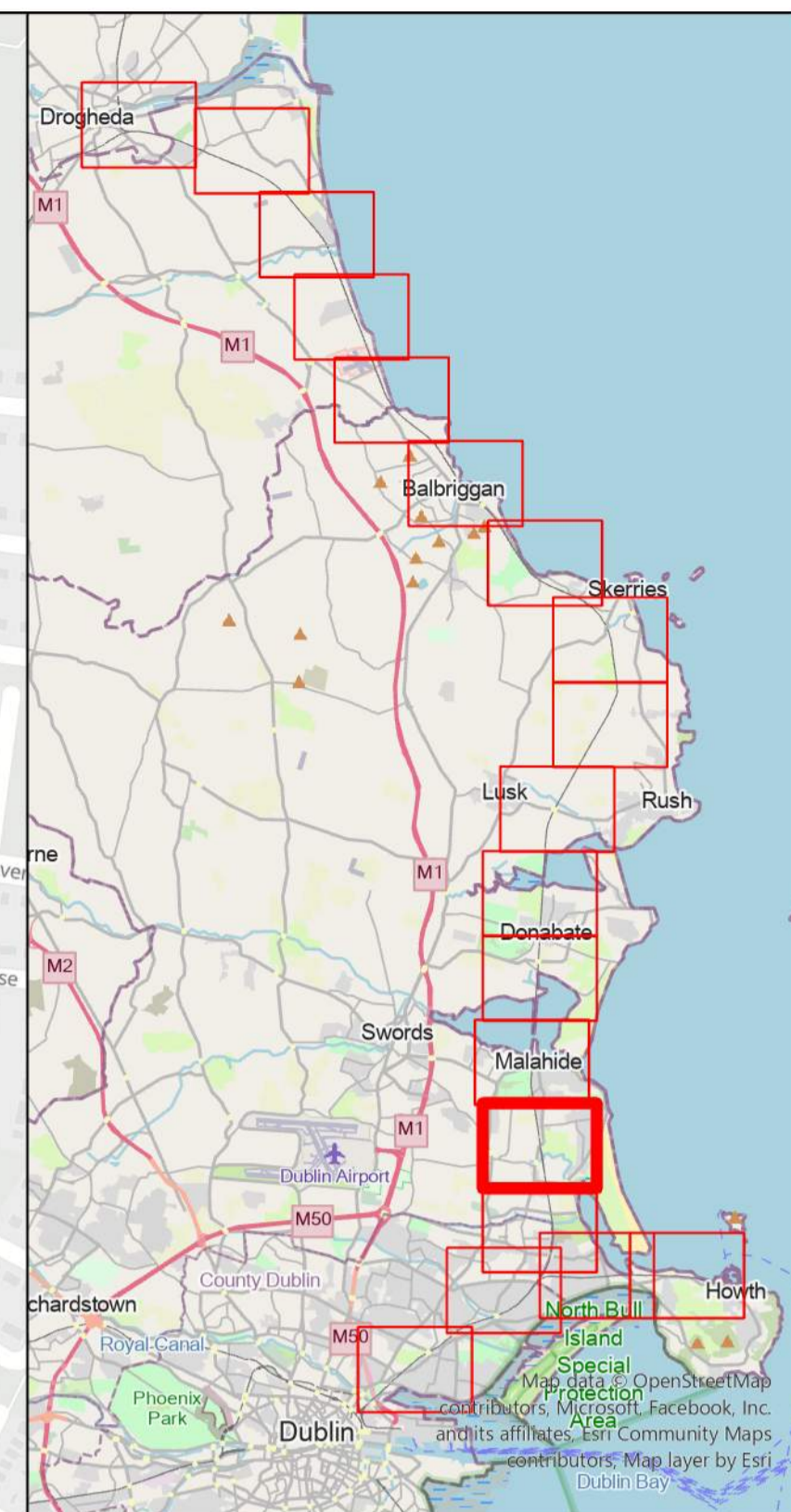
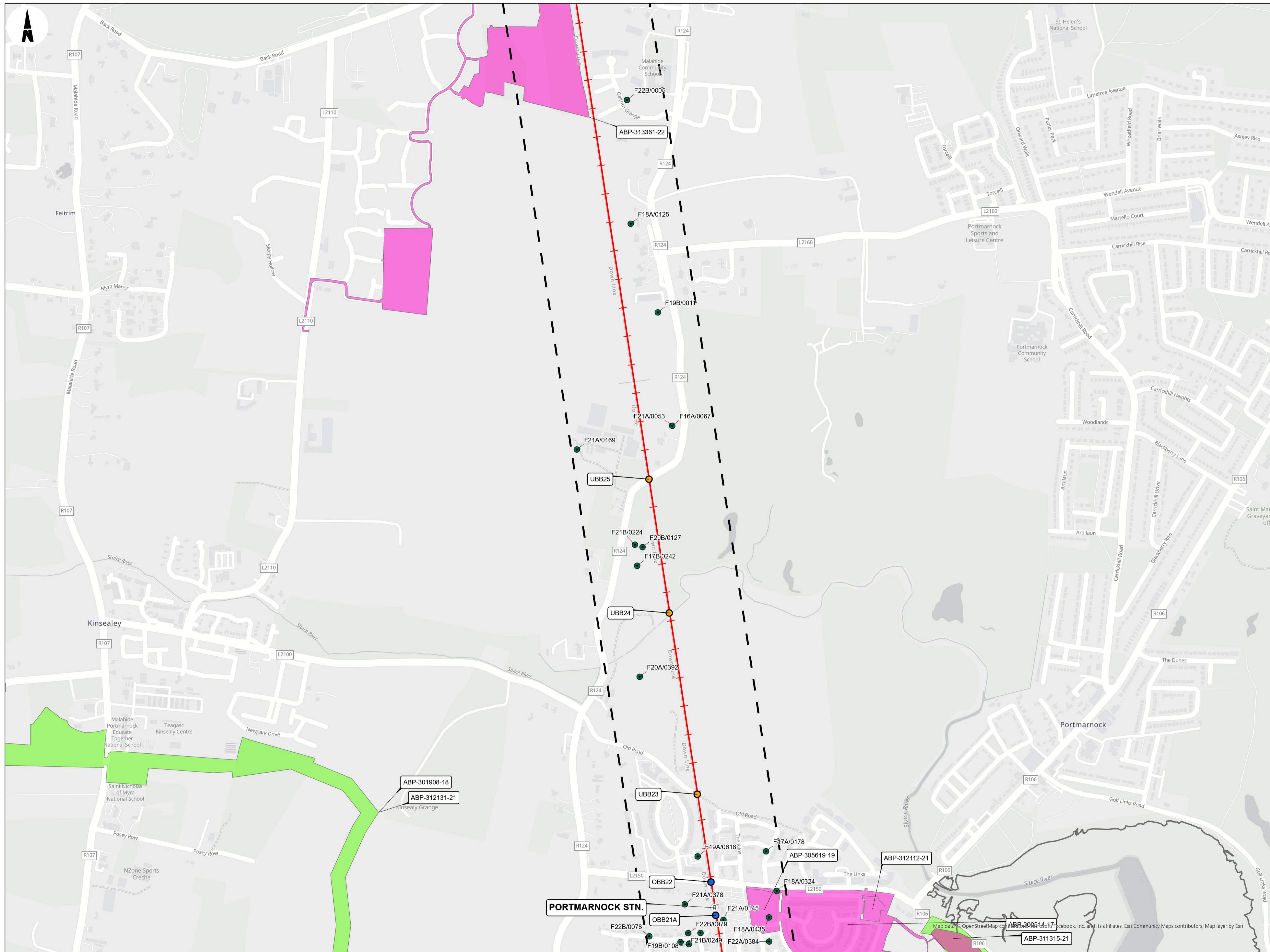
Drawn: DM | Checked: MM | Approved: CB

Project Title: **DART+ COASTAL NORTH**

Drawing Title: **CONSTRAINTS REPORT
PLANNING APPLICATION CONSTRAINTS
OPEN STREET MAP BASEMAP**

Drawing File Name: D-WP56-ARP-ZZ-NL-DR-RO-000213

Sheet Number: 13 of 19 | Status: 902 | Rev: P03



- LEGEND**
- RAILWAY STATIONS
 - BRIDGES
 - OVERBRIDGE
 - UNDERBRIDGE
 - RAILWAY LINE
 - BUFFERS
 - 200M
 - NATIONAL PLANNING APPLICATIONS RECEIVED AFTER 01/09/2016
 - PART 8 APPLICATIONS
 - STRATEGIC HOUSING DEVELOPMENT APPLICATIONS
 - STRATEGIC INFRASTRUCTURE DEVELOPMENT APPLICATIONS
 - ADMINISTRATIVE BOUNDARY
 - COUNTY BOUNDARY

Copyright © Irish Rail (2021). This drawing is confidential and the copyright in it is owned by Irish Rail. This drawing must not be either loaned, copied or otherwise reproduced in whole or in part or used for any purpose without the prior permission of Irish Rail.

© OpenStreetMap contributors

© Ordnance Survey Ireland and Government of Ireland. All O.S. data used for plans are printed under "Copyright Ordnance Survey Ireland" Survey No. 0039720 (OSI Aerial Data or OSI Lidar Data) & Survey No. 2021/OSI_NMA_180 (OSI Vector Data). All elevations are in metres and relate to OSI Geoid Model (OSGM02) Malin Head as defined by existing Project Control. All Co-ordinates are in Irish Transverse Mercator Grid (ITM) as defined by OSI active GPS station Tallaght College (TLIG).

Notes
1. The Planning Applications have been plotted using available data from data.gov.ie. Data for specific applications relating to SIIDs, SHDs and Local Authority developments were unavailable at the time of publication and will be shown when it becomes available.



Rev	Date	Dn	Chkd	App'd	Description
P01	30/09/2021	DM	MM	CB	
P02	11/10/2021	DM	MM	CB	
P03	15/09/2022	DM	MM	CB	
P04	25/04/2023	DM	MM	CB	

Client: **larnród Éireann Irish Rail**

Engineering Designer: **ARUP**

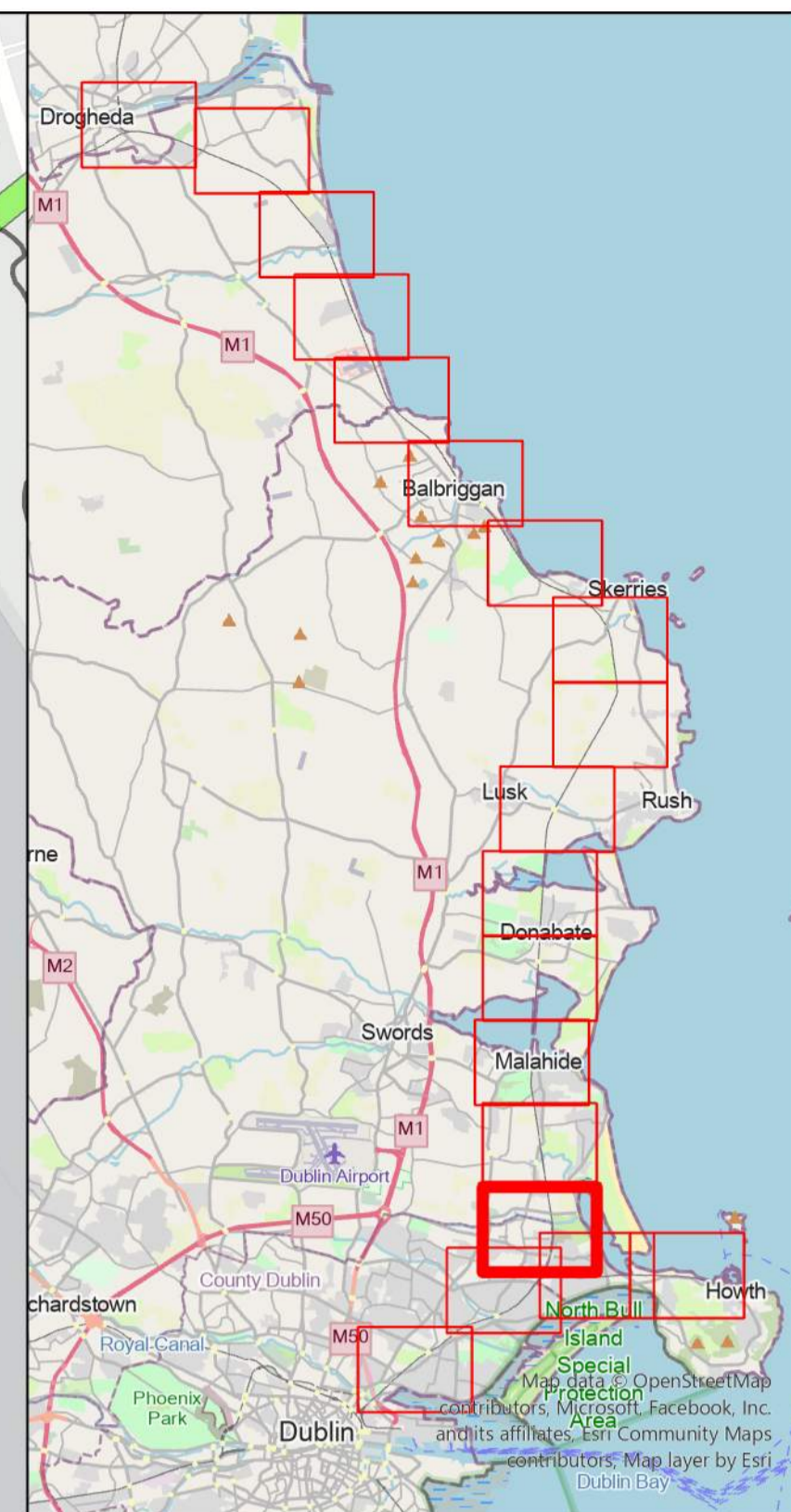
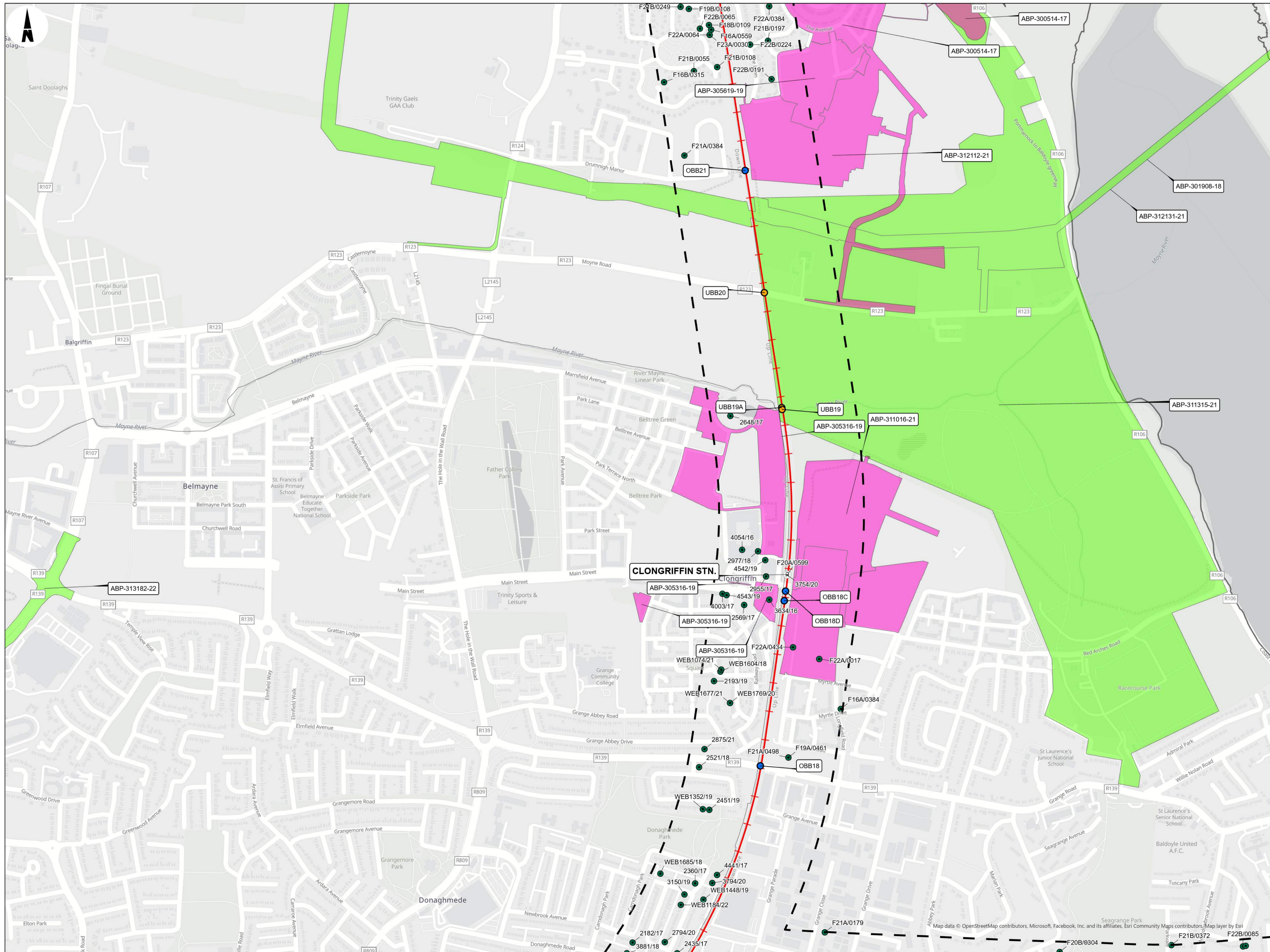
Date: 20/09/2021 | Scale: 1:5000 @ A1, 1:10000 @ A3

Project Code: D+WP56 | Originator Code: ARP

Drawn: DM | Checked: MM | Approved: CB

QMS Code: 279933-00

Project Title	DART+ COASTAL NORTH		
Drawing Title	CONSTRAINTS REPORT PLANNING APPLICATION CONSTRAINTS OPEN STREET MAP BASEMAP		
Drawing File Name	D+WP56-ARP-ZZ-NL-DR-OR-000214	Sheet Number	14 of 19
Status	S02	Rev	P03



- LEGEND**
- RAILWAY STATIONS
 - BRIDGES
 - OVERBRIDGE
 - UNDERBRIDGE
 - RAILWAY LINE
 - BUFFERS
 - 200M
 - NATIONAL PLANNING APPLICATIONS RECEIVED AFTER 01/09/2016
 - PART 8 APPLICATIONS
 - STRATEGIC HOUSING DEVELOPMENT APPLICATIONS
 - STRATEGIC INFRASTRUCTURE DEVELOPMENT APPLICATIONS
 - ADMINISTRATIVE BOUNDARY
 - COUNTY BOUNDARY

Copyright © Irish Rail (2021). This drawing is confidential and the copyright in it is owned by Irish Rail. This drawing must not be either loaned, copied or otherwise reproduced in whole or in part or used for any purpose without the prior permission of Irish Rail.

© OpenStreetMap contributors

© Ordnance Survey Ireland and Government of Ireland. All O.S. data used for plans are printed under "Copyright Ordnance Survey Ireland" Survey No. 0039720 (OSI Aerial Data or OSI Lidar Data) & Survey No. 2021/OSI_NMA_180 (OSI Vector Data). All elevations are in metres and relate to OSI Geoid Model (OSGM02) Mean Head as defined by existing Project Control. All Co-ordinates are in Irish Transverse Mercator Grid (ITM) as defined by OSI active GPS station Tallaght College (TLIG).

Notes
1. The Planning Applications have been plotted using available data from data.gov.ie. Data for specific applications relating to SIIDs, SHDs and Local Authority developments were unavailable at the time of publication and will be shown when it becomes available.



Rev	Date	Dn	Chkd	App'd	Description
P01	30/09/2021	DM	MM	CB	
P02	11/10/2021	DM	MM	CB	
P03	15/09/2022	DM	MM	CB	
P04	25/04/2023	DM	MM	CB	

Client: **larnród Éireann Irish Rail**

Engineering Designer: **ARUP**

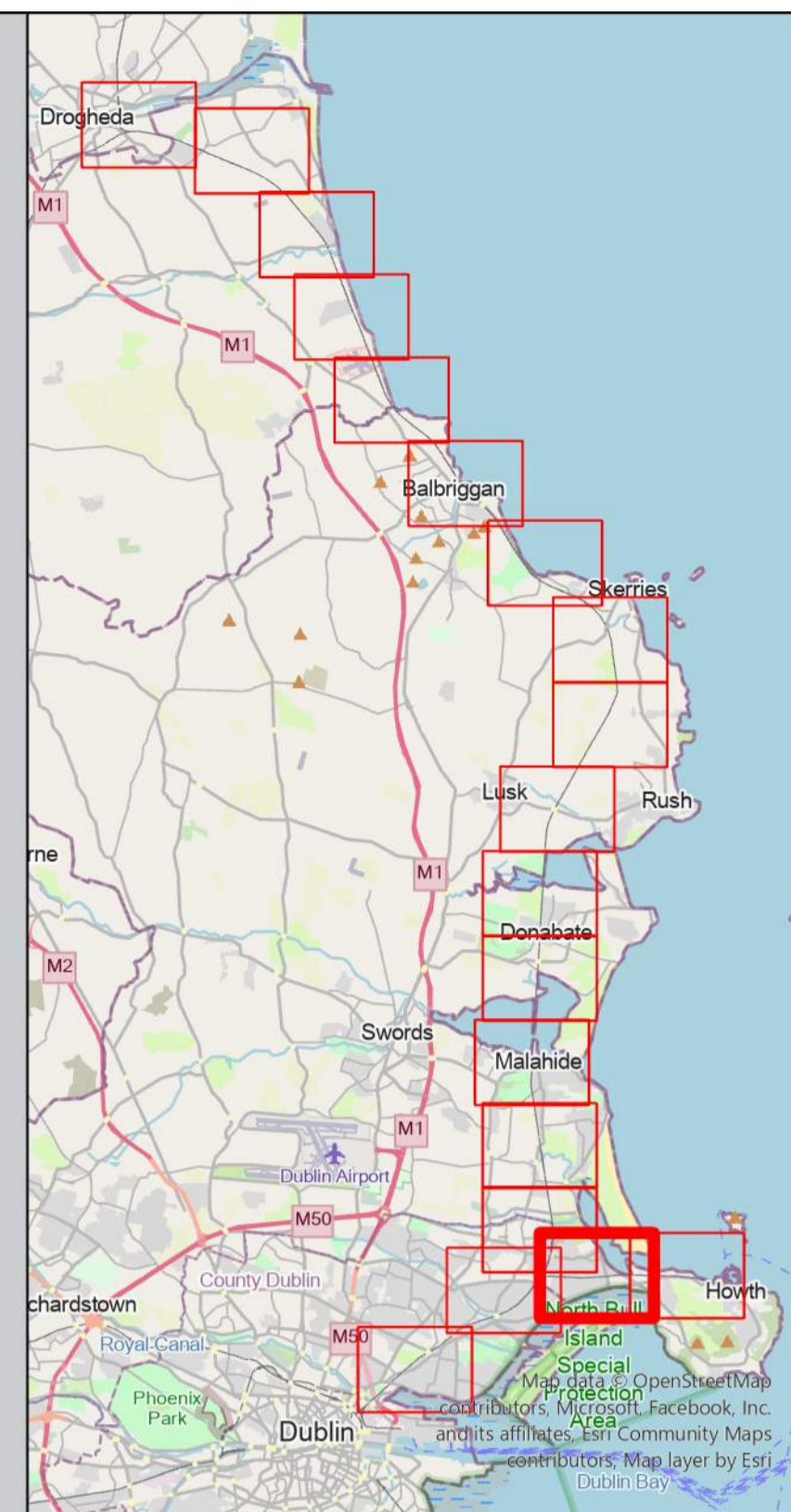
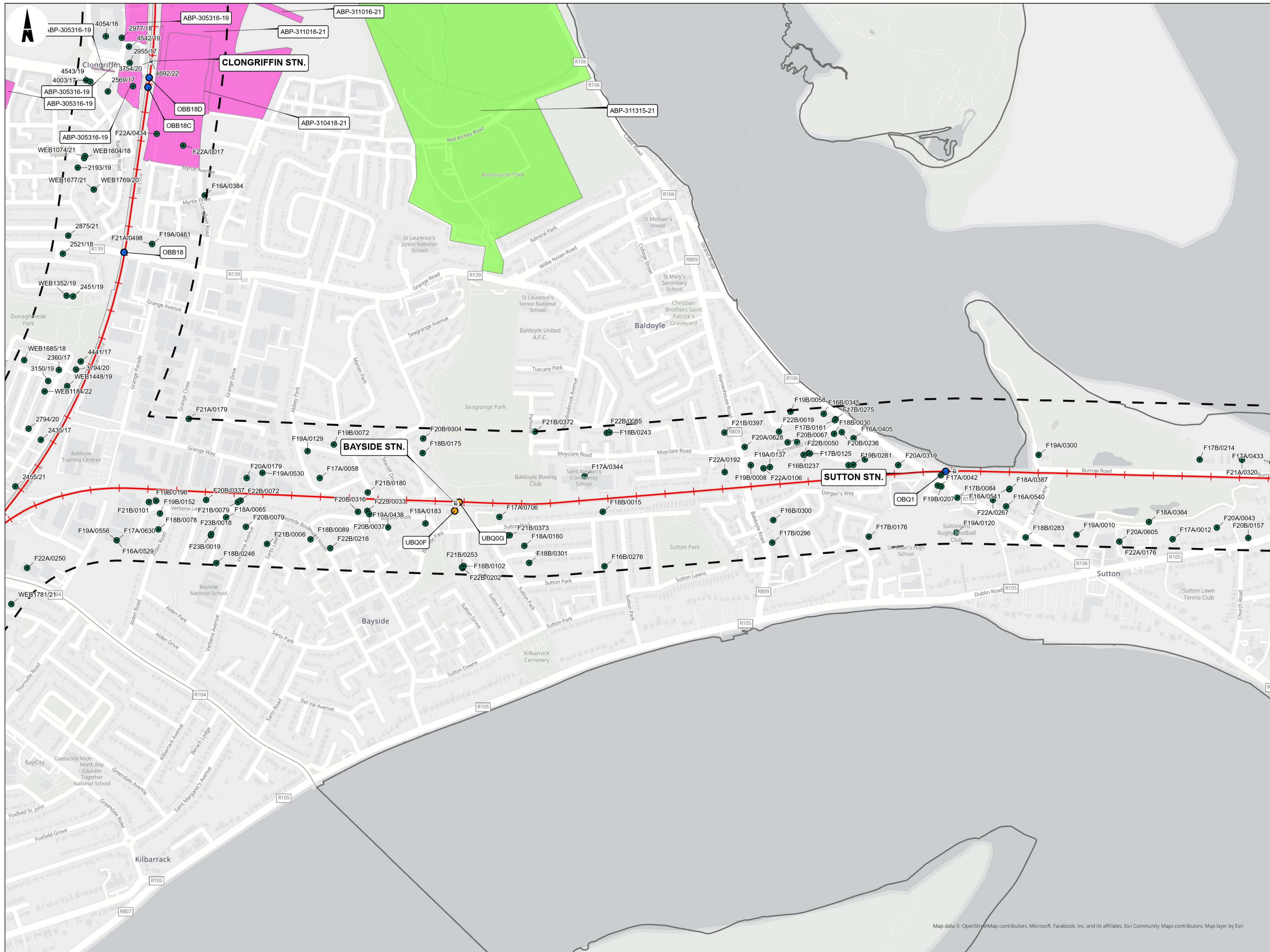
Date: 20/09/2021 | Scale: 1:5000 @ A1, 1:10000 @ A3

Project Code: D+WP56 | Originator Code: ARP

Drawn: DM | Checked: MM | Approved: CB

QMS Code: 279933-00

Project Title: DART+ COASTAL NORTH	
Drawing Title: CONSTRAINTS REPORT PLANNING APPLICATION CONSTRAINTS OPEN STREET MAP BASEMAP	
Drawing File Name: D+WP56-ARP-ZZ-NL-DR-OR-000215	Sheet Number: 15 of 19
Status: 502	Rev: P03



- LEGEND**
- RAILWAY STATIONS
 - BRIDGES
 - OVERBRIDGE
 - UNDERBRIDGE
 - RAILWAY LINE
 - BUFFERS
 - 200M
 - NATIONAL PLANNING APPLICATIONS RECEIVED AFTER 01/09/2016
 - PART 8 APPLICATIONS
 - STRATEGIC HOUSING DEVELOPMENT APPLICATIONS
 - STRATEGIC INFRASTRUCTURE DEVELOPMENT APPLICATIONS
 - ADMINISTRATIVE BOUNDARY
 - COUNTY BOUNDARY

Map data © OpenStreetMap contributors, Microsoft, Facebook, Inc. and its affiliates, Esri Community Maps contributors, Map layer by Esri

Copyright © Irish Rail (2021). This drawing is confidential and the copyright in it is owned by Irish Rail. This drawing must not be either loaned, copied or otherwise reproduced in whole or in part or used for any purpose without the prior permission of Irish Rail.

© OpenStreetMap contributors

© Ordnance Survey Ireland and Government of Ireland. All O.S. data used for plans are printed under "Copyright Ordnance Survey Ireland" Survey No. 0030720 (OSi Aerial Data or OSi Lidar Data) & Survey No. 2021/OSi_NMA_180 (OSi Vector Data). All elevations are in metres and relate to OSi Geoid Model (OSGM02) Malin Head as defined by existing Project Control. All Co-ordinates are in Irish Transverse Mercator Grid (ITM) as defined by OSi active GPS station Tallaght College (TLTG).

Notes
1. The Planning Applications have been plotted using available data from data.gov.ie. Data for specific applications relating to SIIDs, SHDs and Local Authority developments were unavailable at the time of publication and will be shown when it becomes available.



Rev	Date	Dn	Ch'd	App'd	Description
P01	30/09/2021	DM	MM	CB	
P02	11/10/2021	DM	MM	CB	
P03	15/09/2022	DM	MM	CB	
P04	25/04/2023	DM	MM	CB	

Client: **larród Éireann Irish Rail**

Engineering Designer: **ARUP**

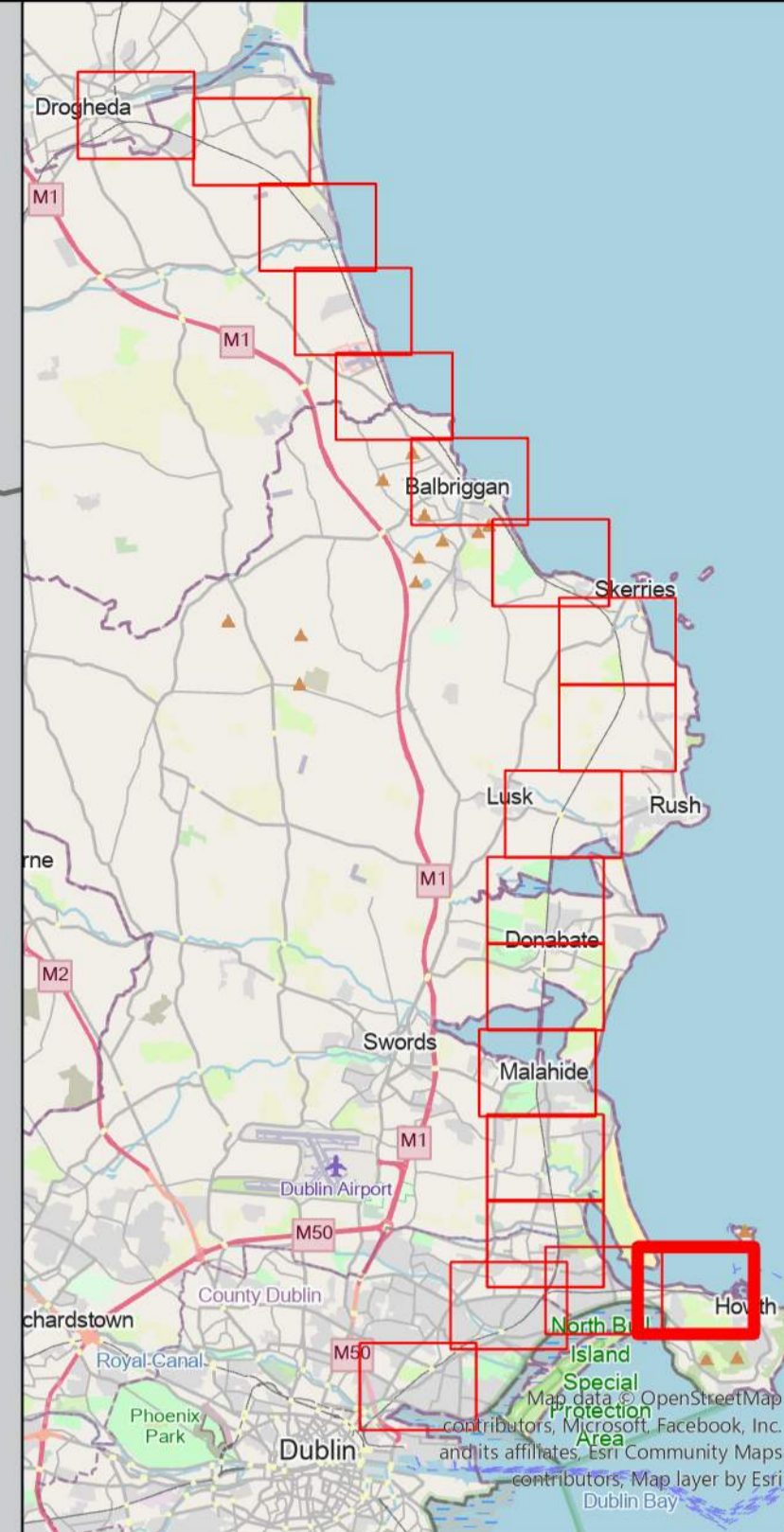
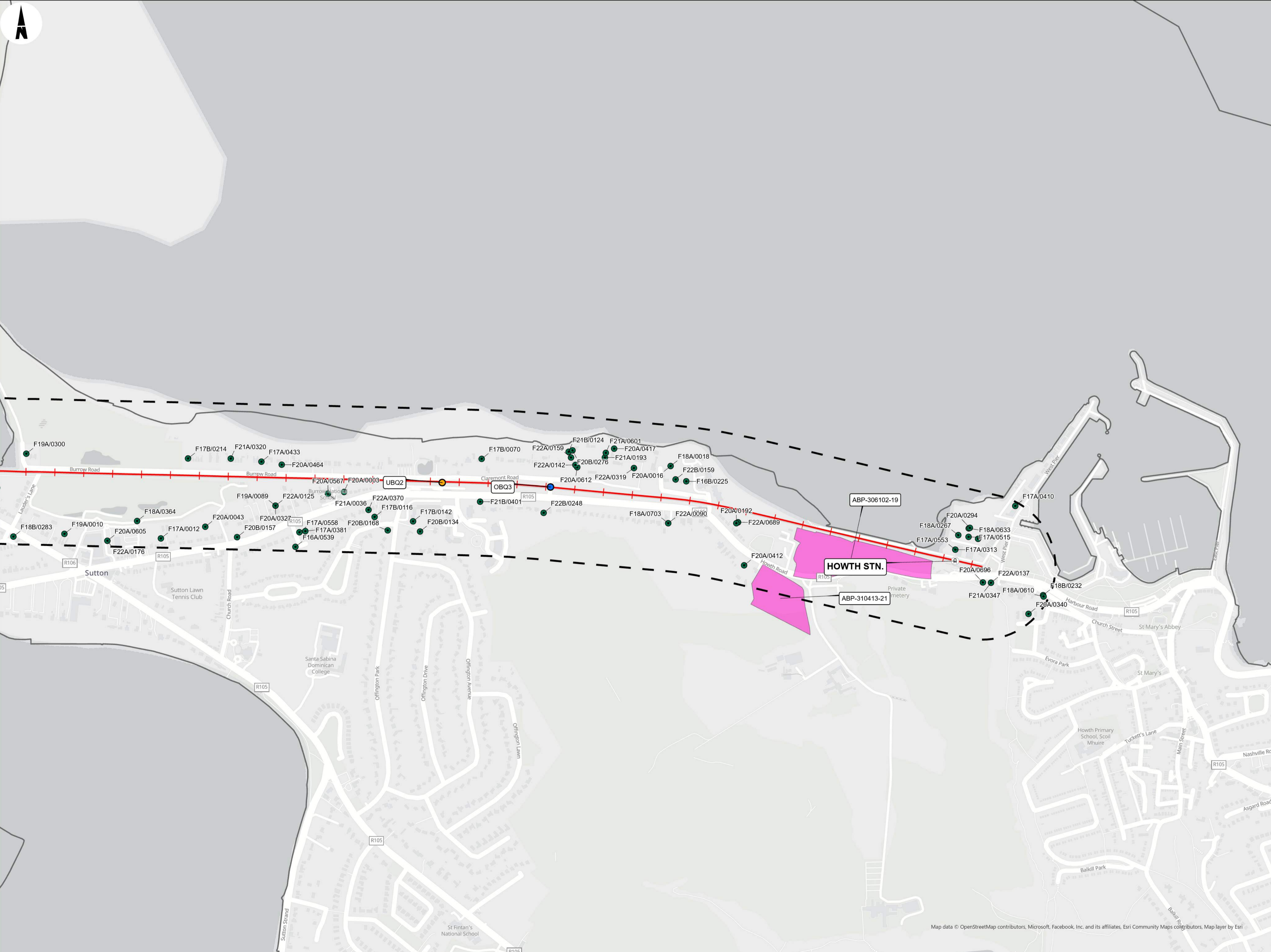
Date: 20/09/2021 | Scale: 1:5000 @ A1 | 1:10000 @ A3

Project Code: D+WP56 | Originator Code: ARP

Drawn: DM | Checked: MM | Approved: CB

QMS Code: 279933-00

Project Title: DART+ COASTAL NORTH			
Drawing Title: CONSTRAINTS REPORT PLANNING APPLICATION CONSTRAINTS OPEN STREET MAP BASEMAP			
Drawing File Name: D+WP56-ARP-ZZ-NL-DR-RO-000216	Sheet Number: 16 of 19	Status: 902	Rev: P03



- LEGEND**
- RAILWAY STATIONS
 - BRIDGES
 - OVERBRIDGE
 - UNDERBRIDGE
 - RAILWAY LINE
 - BUFFERS
 - 200M
 - NATIONAL PLANNING APPLICATIONS RECEIVED AFTER 01/09/2016
 - PART 8 APPLICATIONS
 - STRATEGIC HOUSING DEVELOPMENT APPLICATIONS
 - STRATEGIC INFRASTRUCTURE DEVELOPMENT APPLICATIONS
 - ADMINISTRATIVE BOUNDARY
 - COUNTY BOUNDARY

Map data © OpenStreetMap contributors, Microsoft, Facebook, Inc. and its affiliates, Esri Community Maps contributors, Map layer by Esri

Copyright © Irish Rail (2021). This drawing is confidential and the copyright in it is owned by Irish Rail. This drawing must not be either loaned, copied or otherwise reproduced in whole or in part or used for any purpose without the prior permission of Irish Rail.

© OpenStreetMap contributors

© Ordnance Survey Ireland and Government of Ireland. All O.S. data used for plans are printed under "Copyright Ordnance Survey Ireland" Survey No. 0039720 (OSI Aerial Data or OSI Lidar Data.) & Survey No. 2021/OSI_NMA_180 (OSI Vector Data). All elevations are in metres and relate to OSI Geoid Model (OSGM02) Malin Head as defined by existing Project Control. All Co-ordinates are in Irish Transverse Mercator Grid (ITM) as defined by OSI active GPS station Tallaght College (TLLG).

Notes

1. The Planning Applications have been plotted using available data from data.gov.ie. Data for specific applications relating to SIIDs, SHDs and Local Authority developments were unavailable at the time of publication and will be shown when it becomes available.



Rev	Date	Dn	Ch'd	App'd	Description
P01	30/09/2021	DM	MM	CB	
P02	11/10/2021	DM	MM	CB	
P03	15/09/2022	DM	MM	CB	
P04	25/04/2023	DM	MM	CB	

Client: **larnród Éireann Irish Rail**

Engineering Designer: **ARUP**

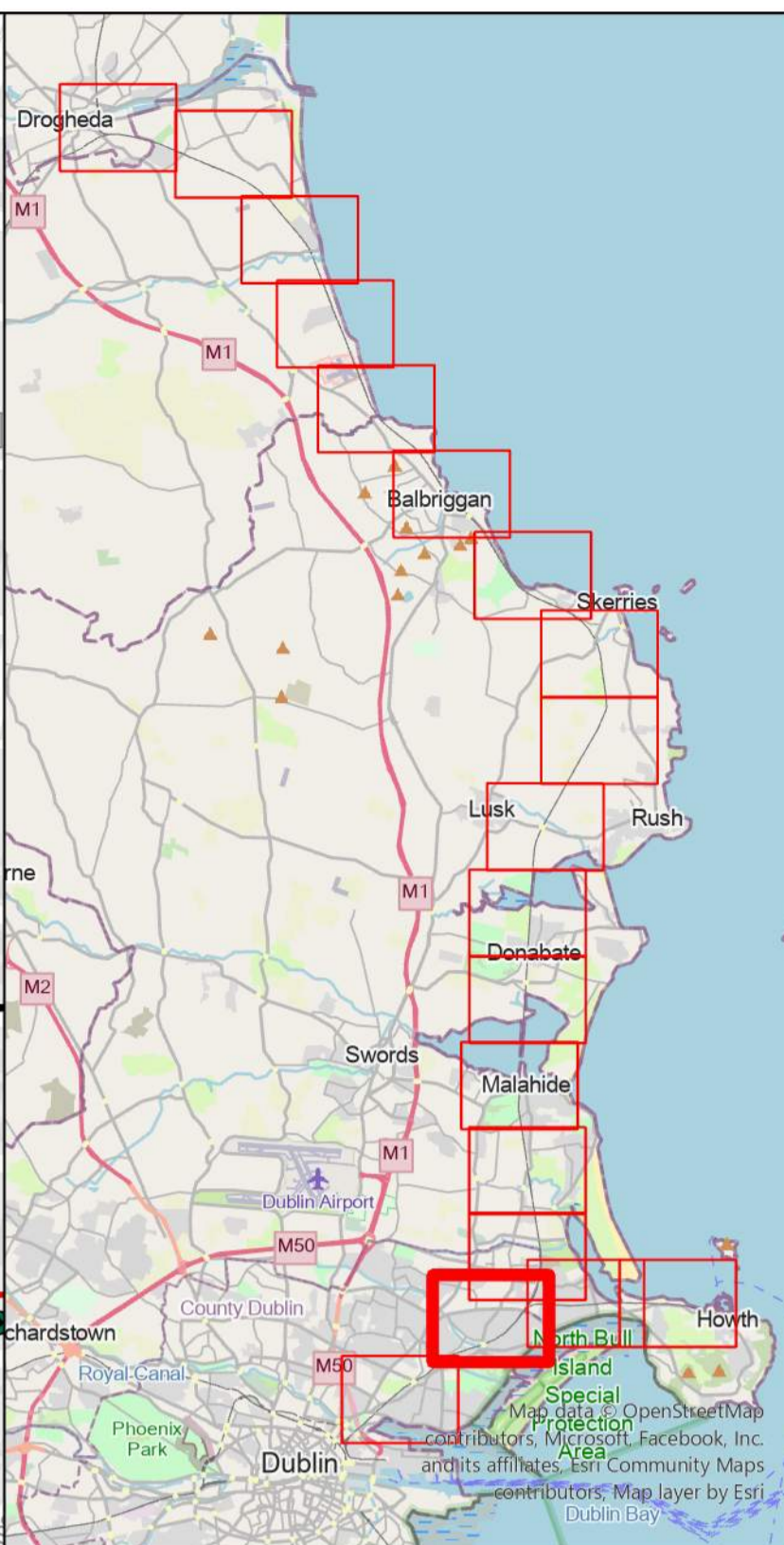
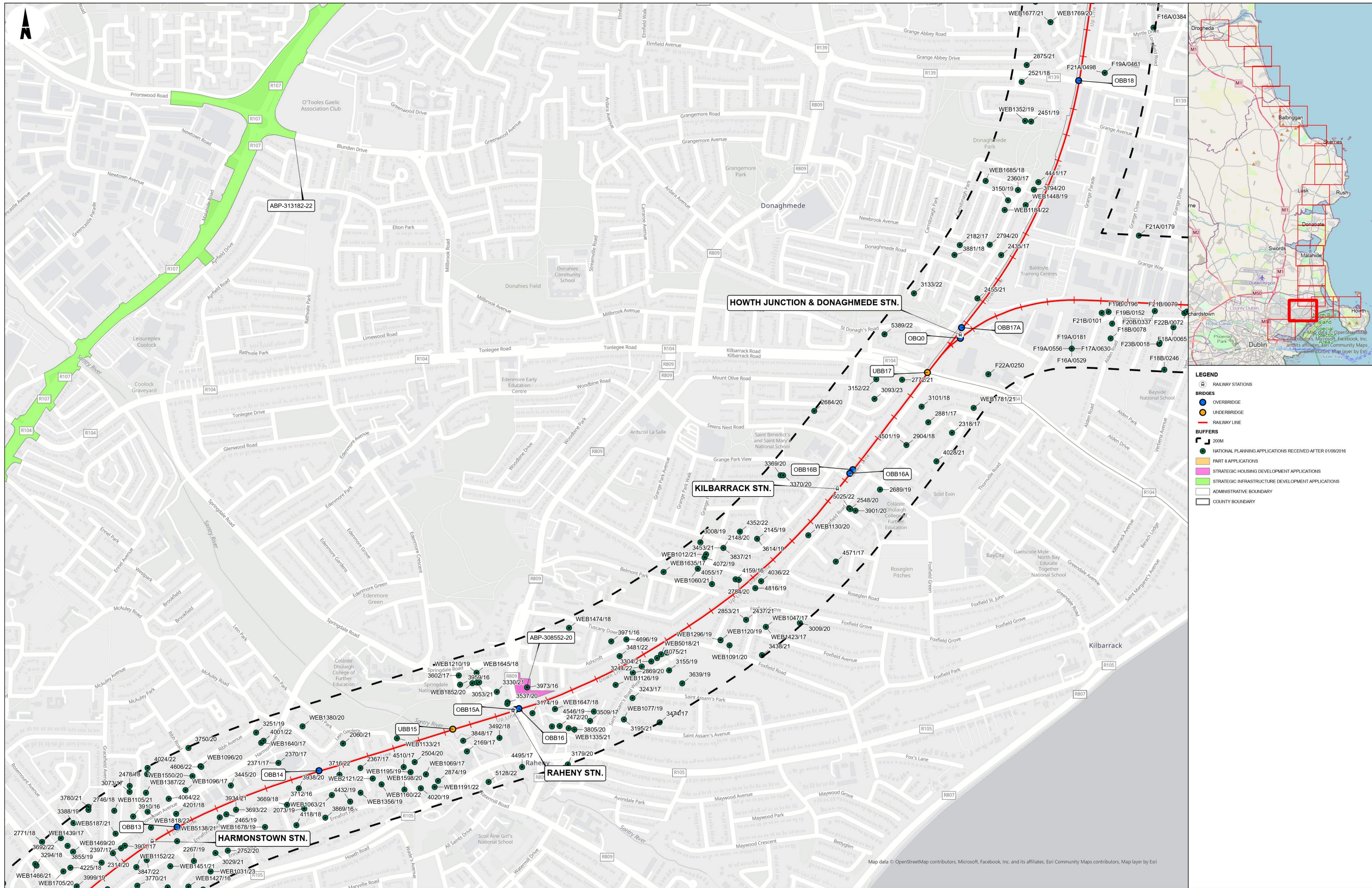
Date: 20/09/2021 Scale: 1:5000 @ A1, 1:10000 @ A3

Project Code: D+WP56 Originator Code: ARP

Drawn: DM, Checked: MM, Approved: CB

OMS Code: 279933-00

Project Title: DART+ COASTAL NORTH
Drawing Title: CONSTRAINTS REPORT PLANNING APPLICATION CONSTRAINTS OPEN STREET MAP BASEMAP
Drawing File Name: D+WP56-ARP-ZZ-NL-DR-RO-000217
Sheet Number: 17 of 19
Status: 902
Rev: P03



LEGEND

- RAILWAY STATIONS
- BRIDGES
 - OVERBRIDGE
 - UNDERBRIDGE
- RAILWAY LINE
- BUFFERS
 - 200M
 - NATIONAL PLANNING APPLICATIONS RECEIVED AFTER 01/09/2016
 - PART 8 APPLICATIONS
 - STRATEGIC HOUSING DEVELOPMENT APPLICATIONS
 - STRATEGIC INFRASTRUCTURE DEVELOPMENT APPLICATIONS
 - ADMINISTRATIVE BOUNDARY
 - COUNTY BOUNDARY

Copyright © Irish Rail (2021). This drawing is confidential and the copyright in it is owned by Irish Rail. This drawing must not be either loaned, copied or otherwise reproduced in whole or in part or used for any purpose without the prior permission of Irish Rail.

© OpenStreetMap contributors

© Ordnance Survey Ireland and Government of Ireland. All O.S. data used for plans are printed under "Copyright Ordnance Survey Ireland" Survey No. 0030720 (OSi Aerial Data or OSi Lidar Data) & Survey No. 2021/OSi_NMA_180 (OSi Vector Data). All elevations are in metres and relate to OSi Geoid Model (OSGM02) Mean Head as defined by existing Project Control. All Co-ordinates are in Irish Transverse Mercator Grid (ITM) as defined by OSi active GPS station Tallaght College (TLTG).

Notes
1. The Planning Applications have been plotted using available data from data.gov.ie. Data for specific applications relating to SIIDs, SHDs and Local Authority developments were unavailable at the time of publication and will be shown when it becomes available.

DART+ Coastal North

NTA
Náisiúnta Aonúis
National Transport Authority

Tionscadal Éireann
Project Ireland
2040

Rev	Date	Dn	Chkd	App'd	Description
P01	30/09/2021	DM	MM	CB	
P02	11/10/2021	DM	MM	CB	
P03	15/09/2022	DM	MM	CB	
P04	25/04/2023	DM	MM	CB	

Client: **Irish Rail**

Engineering Designer: **ARUP**

Date: 20/09/2021 Scale: 1:5000 @ A1, 1:10000 @ A3

Project Code: D-WP56 Originator Code: ARP

Drawn: DM Checked: MM Approved: CB

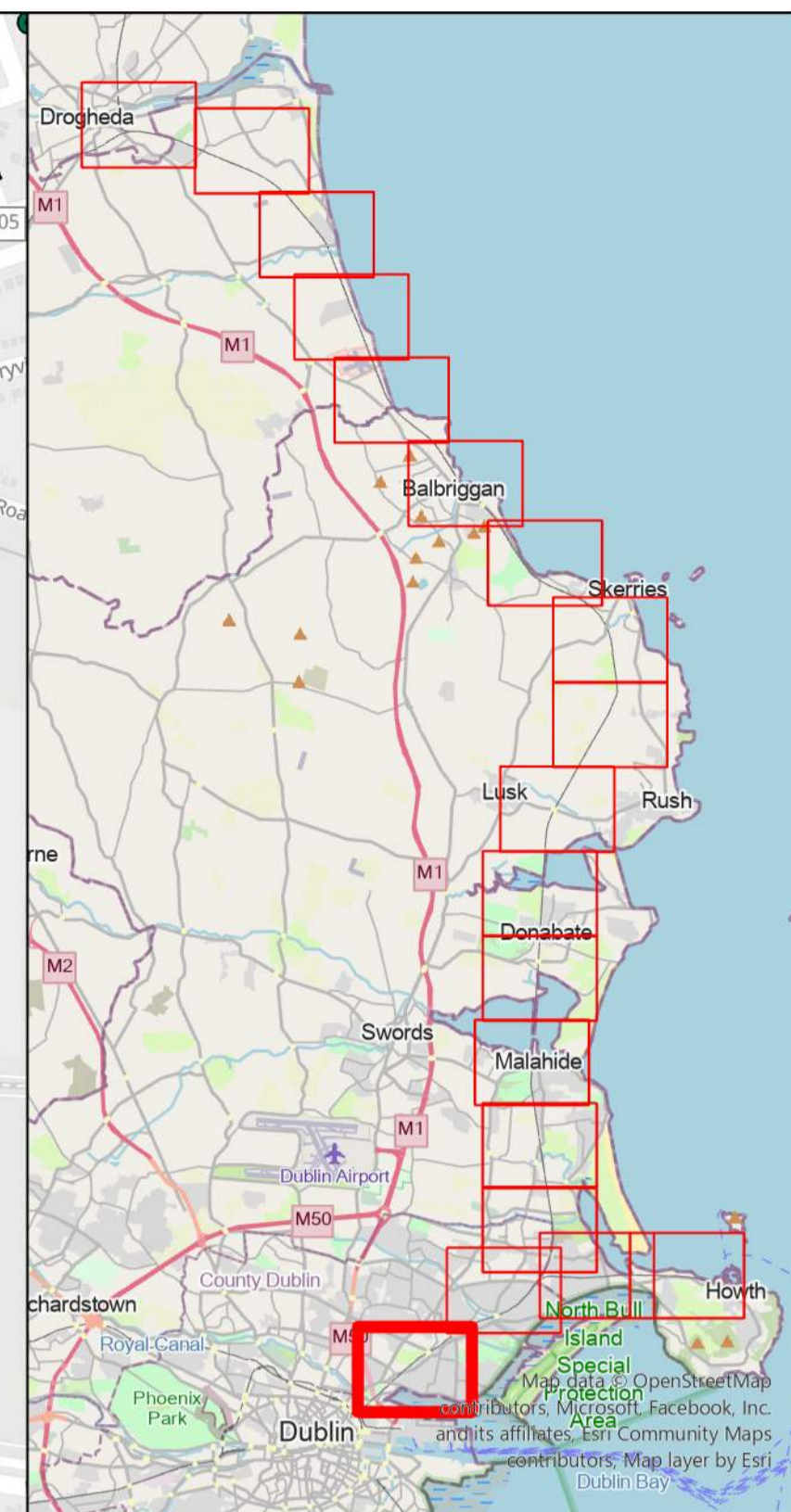
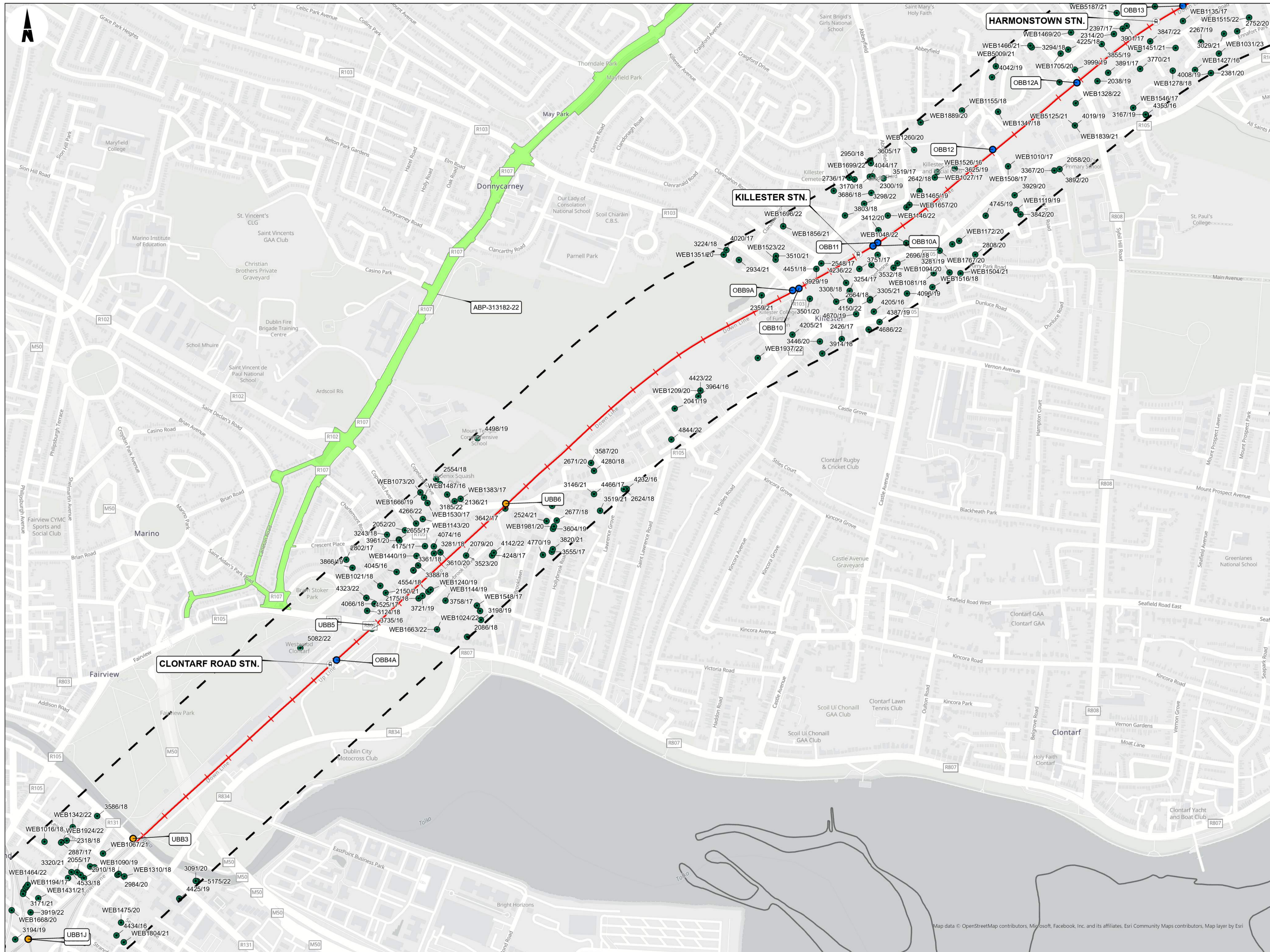
QMS Code: 279933-00

Project Title: **DART+ COASTAL NORTH**

Drawing Title: **CONSTRAINTS REPORT
PLANNING APPLICATION CONSTRAINTS
OPEN STREET MAP BASEMAP**

Drawing File Name: D:\WP56-ARP-ZZ\NL-DR-RO-000218

Sheet Number: 18 of 19 Status: 502 Rev: P03



- LEGEND**
- RAILWAY STATIONS
 - BRIDGES
 - OVERBRIDGE
 - UNDERBRIDGE
 - RAILWAY LINE
 - BUFFERS
 - 200M
 - NATIONAL PLANNING APPLICATIONS RECEIVED AFTER 01/09/2016
 - PART 8 APPLICATIONS
 - STRATEGIC HOUSING DEVELOPMENT APPLICATIONS
 - STRATEGIC INFRASTRUCTURE DEVELOPMENT APPLICATIONS
 - ADMINISTRATIVE BOUNDARY
 - COUNTY BOUNDARY

Copyright © Irish Rail (2021). This drawing is confidential and the copyright in it is owned by Irish Rail. This drawing must not be either loaned, copied or otherwise reproduced in whole or in part or used for any purpose without the prior permission of Irish Rail.

© OpenStreetMap contributors

© Ordnance Survey Ireland and Government of Ireland. All O.S. data used for plans are printed under "Copyright Ordnance Survey Ireland" Survey No. 0030720 (OSI Aerial Data or OSI Lidar Data) & Survey No. 2021/OSI_NIMA_180 (OSI Vector Data). All elevations are in metres and relate to OSI Geoid Model (OSGM02) Mean Head as defined by existing Project Control. All Co-ordinates are in Irish Transverse Mercator Grid (ITM) as defined by OSI active GPS station Tallaght College (TLG).

Notes

1. The Planning Applications have been plotted using available data from data.gov.ie. Data for specific applications relating to SIIDs, SHDs and Local Authority developments were unavailable at the time of publication and will be shown when it becomes available.



Rev	Date	Dn	Ch'd	App'd	Description
P01	30/09/2021	DM	MM	CB	
P02	11/10/2021	DM	MM	CB	
P03	15/09/2022	DM	MM	CB	
P04	25/04/2023	DM	MM	CB	

Client

Date: 20/09/2021 | Scale: 1:5000 @ A1, 1:10000 @ A3

Project Code: D+WPS6 | Originator Code: ARP

Engineering Designer

Drawn: DM | Checked: MM | Approved: CB

QMS Code: 279933-00

Project Title: **DART+ COASTAL NORTH**

Drawing Title: CONSTRAINTS REPORT
PLANNING APPLICATION CONSTRAINTS
OPEN STREET MAP BASEMAP

Drawing File Name: D+WPS6-ARP-ZZ-IL-DR-RO-000219

Sheet Number: 19 of 19 | Status: 502 | Rev: P03