

- LEGEND**
- RAILWAY STATIONS
 - BRIDGES
 - OVERBRIDGE
 - UNDERBRIDGE
 - RAILWAY LINE
 - BUFFERS
 - 200M
 - NATIONAL PLANNING APPLICATIONS RECEIVED AFTER 01/08/2016
 - STRATEGIC HOUSING DEVELOPMENT APPLICATIONS
 - PART 8 APPLICATIONS
 - STRATEGIC INFRASTRUCTURE DEVELOPMENT APPLICATIONS
 - ADMINISTRATIVE BOUNDARY
 - COUNTY BOUNDARY

Copyright
© Irish Rail (2021). This drawing is confidential and the copyright in it is owned by Irish Rail. This drawing must not be either loaned, copied or otherwise reproduced in whole or in part or used for any purpose without the prior permission of Irish Rail.

© OpenStreetMap contributors

© Ordnance Survey Ireland and Government of Ireland. All O.S. data used for plans are printed under "Copyright Ordnance Survey Ireland" Survey No. 0030720 (OSI Aerial Data or OSI Lidar Data) & Survey No. 2021/OSI_NMA_180 (OSI Vector Data). All elevations are in metres and relate to OSI Geoid Model (OSGM02) Malin Head as defined by existing Project Control. All Co-ordinates are in Irish Transverse Mercator Grid (ITM) as defined by OSI active GPS station Tallaght College (TLLG).

Notes
1. The Planning Applications have been plotted using available data from data.gov.ie. Data for specific applications relating to SIDs, SHDs and Local Authority developments were unavailable at the time of publication and will be shown when it becomes available.



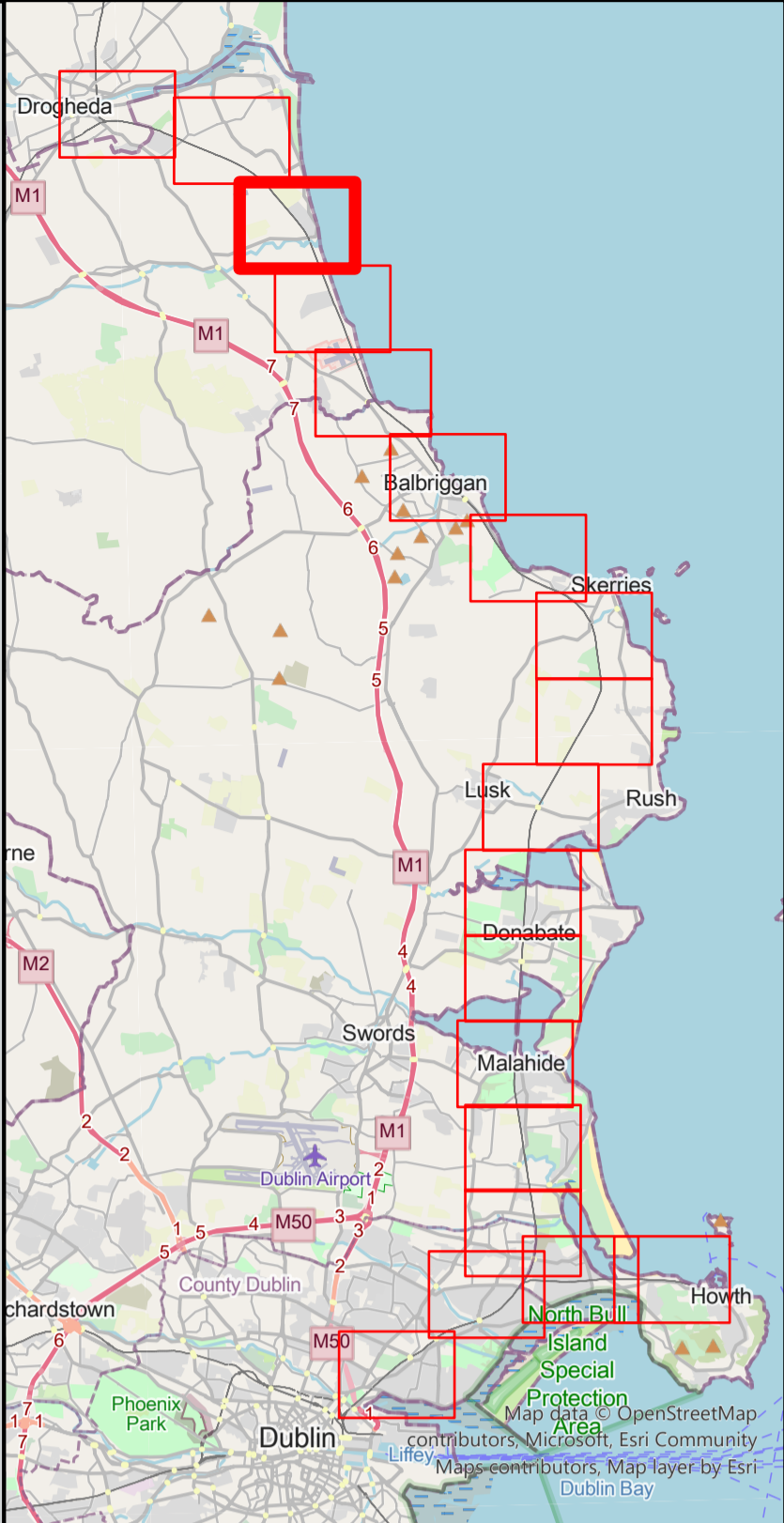
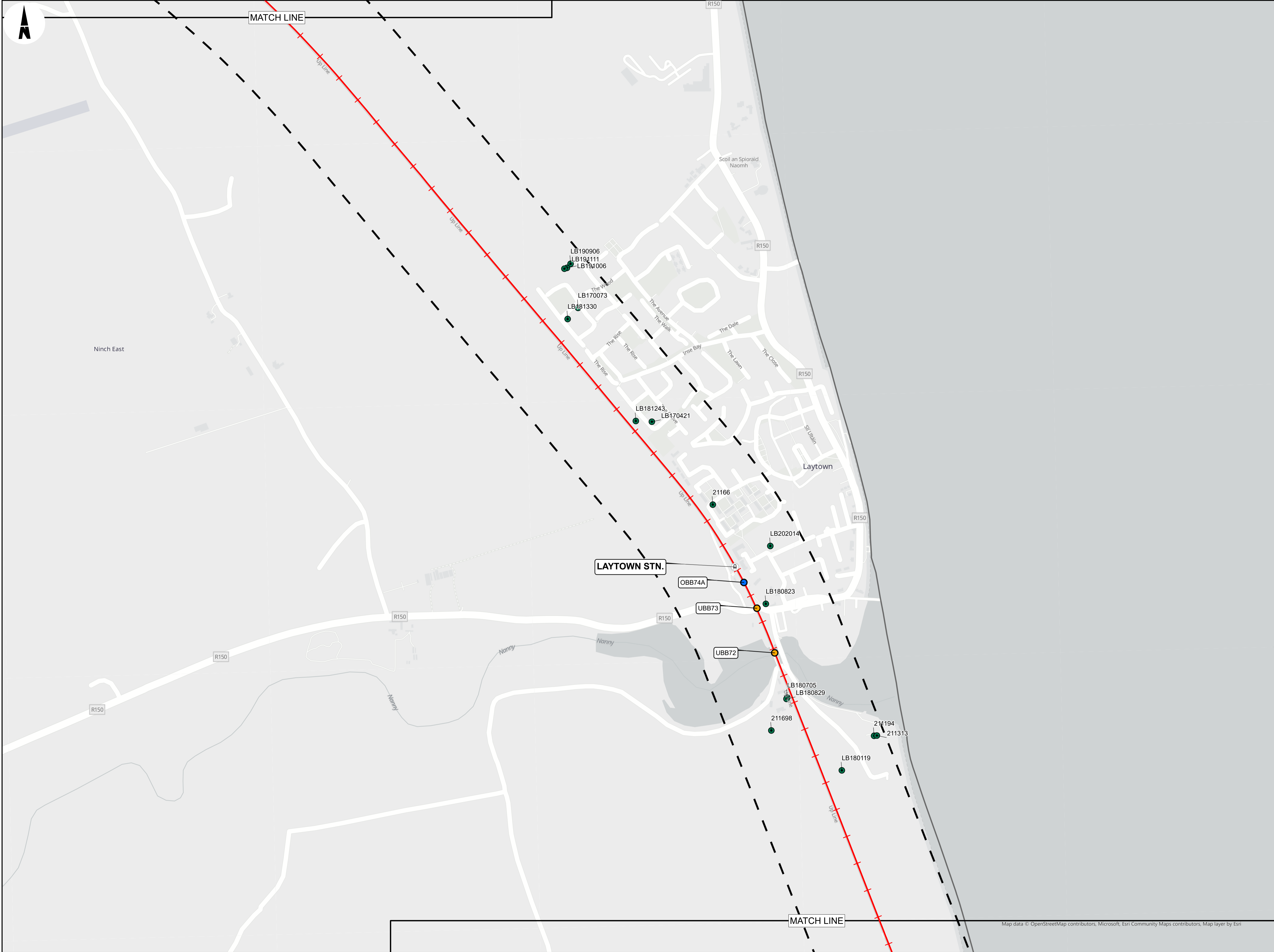
Tionscadal Éireann
Project Ireland
2040

Rev	Date	Dm	Chkd	App'd	Description
P01	30/09/2021	DM	MM	CB	
P02	11/10/2021	DM	MM	CB	
P03	10/12/2021	DM	MM	CB	

Client	
Iarnród Éireann Irish Rail	
Date	20/09/2021
Scale	1:5000 @ A1 1:10000 @ A3
Project Code	D+WP56
Originator Code	ARP

Engineering Designer	
ARUP	
Drawn	DM
Checked	MM
Approved	CB
QMS Code	
279933-00	

Project Title	
DART+ COASTAL NORTH	
Drawing Title	
CONSTRAINTS REPORT PLANNING APPLICATION CONSTRAINTS OPEN STREET MAP BASEMAP	
Drawing File Name	
D+WP56-ARP-ZZ-NL-OR-RO-000201	
Sheet Number	1 of 19
Status	902
Rev	P03



- LEGEND**
- RAILWAY STATIONS
 - BRIDGES**
 - OVERBRIDGE
 - UNDERBRIDGE
 - RAILWAY LINE
 - BUFFERS**
 - 200M
 - NATIONAL PLANNING APPLICATIONS RECEIVED AFTER 01/08/2016
 - STRATEGIC HOUSING DEVELOPMENT APPLICATIONS
 - PART 8 APPLICATIONS
 - STRATEGIC INFRASTRUCTURE DEVELOPMENT APPLICATIONS
 - ADMINISTRATIVE BOUNDARY
 - COUNTY BOUNDARY

Copyright
© Irish Rail (2021). This drawing is confidential and the copyright in it is owned by Irish Rail. This drawing must not be either loaned, copied or otherwise reproduced in whole or in part or used for any purpose without the prior permission of Irish Rail.

© OpenStreetMap contributors

© Ordnance Survey Ireland and Government of Ireland. All O.S. data used for plans are printed under "Copyright Ordnance Survey Ireland" Survey No. 0039720 (OSI Aerial Data or OSI Lidar Data) & Survey No. 2021/OSI_NMA_180 (OSI Vector Data). All elevations are in metres and relate to OSI Geoid Model (OSGM02) Malin Head as defined by existing Project Control. All Co-ordinates are in Irish Transverse Mercator Grid (ITM) as defined by OSI active GPS station Tallaght College (TLLG).

Notes

1. The Planning Applications have been plotted using available data from data.gov.ie. Data for specific applications relating to SIDs, SHDs and Local Authority developments were unavailable at the time of publication and will be shown when it becomes available.

Udarás Náisiúnta Iompair
National Transport Authority

Rev	Date	Dm	Chk'd	App'd	Description
P01	30/09/2021	DM	MM	CB	
P02	11/10/2021	DM	MM	CB	
P03	10/12/2021	DM	MM	CB	

Date 20/09/2021

Scale 1:5000 @ A1
1:10000 @ A3

Project Code D+WP56

Originator Code ARP

Engineering Designer

Drawn DM	Checked MM	Approved CB
----------	------------	-------------

QMS Code 279933-00

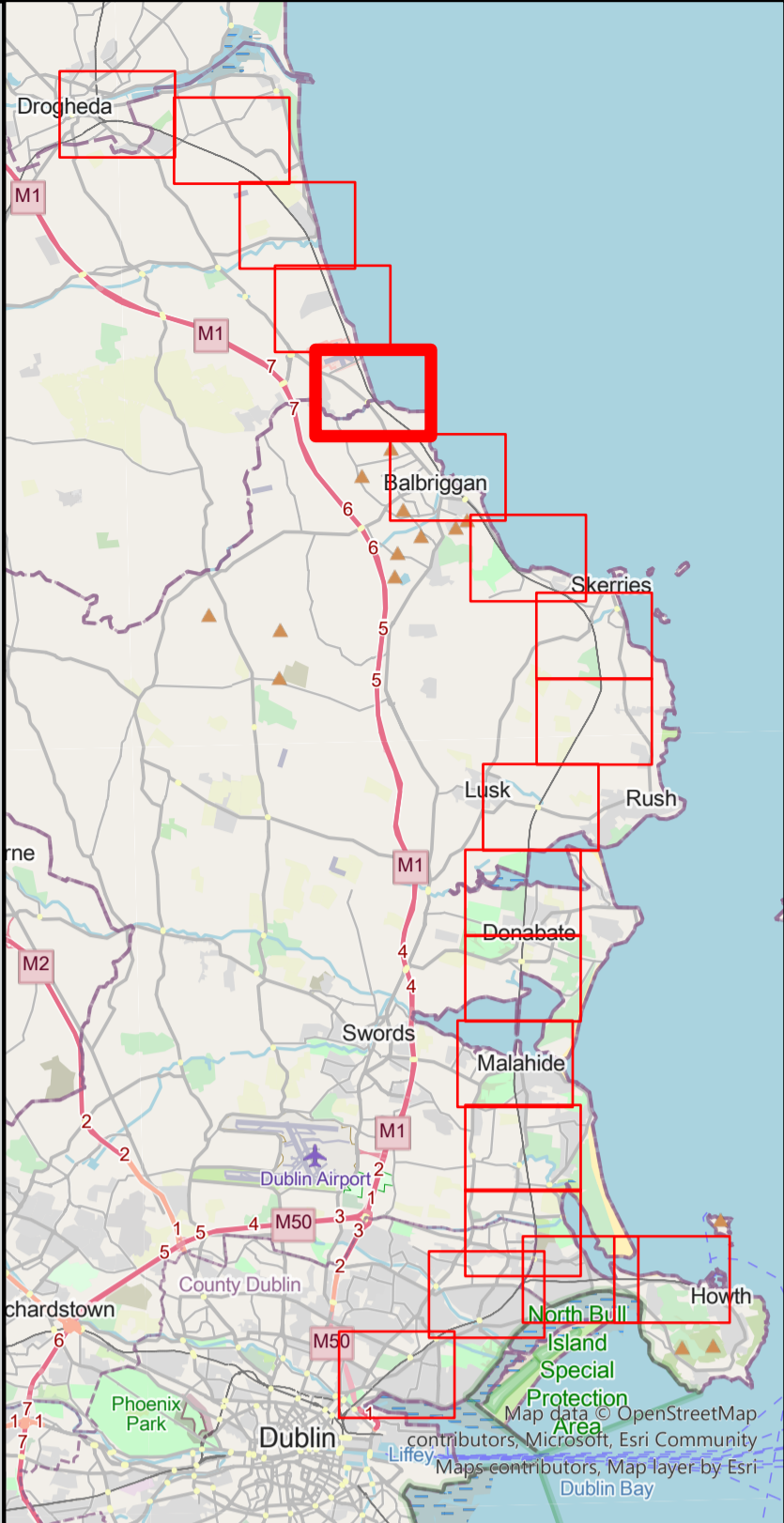
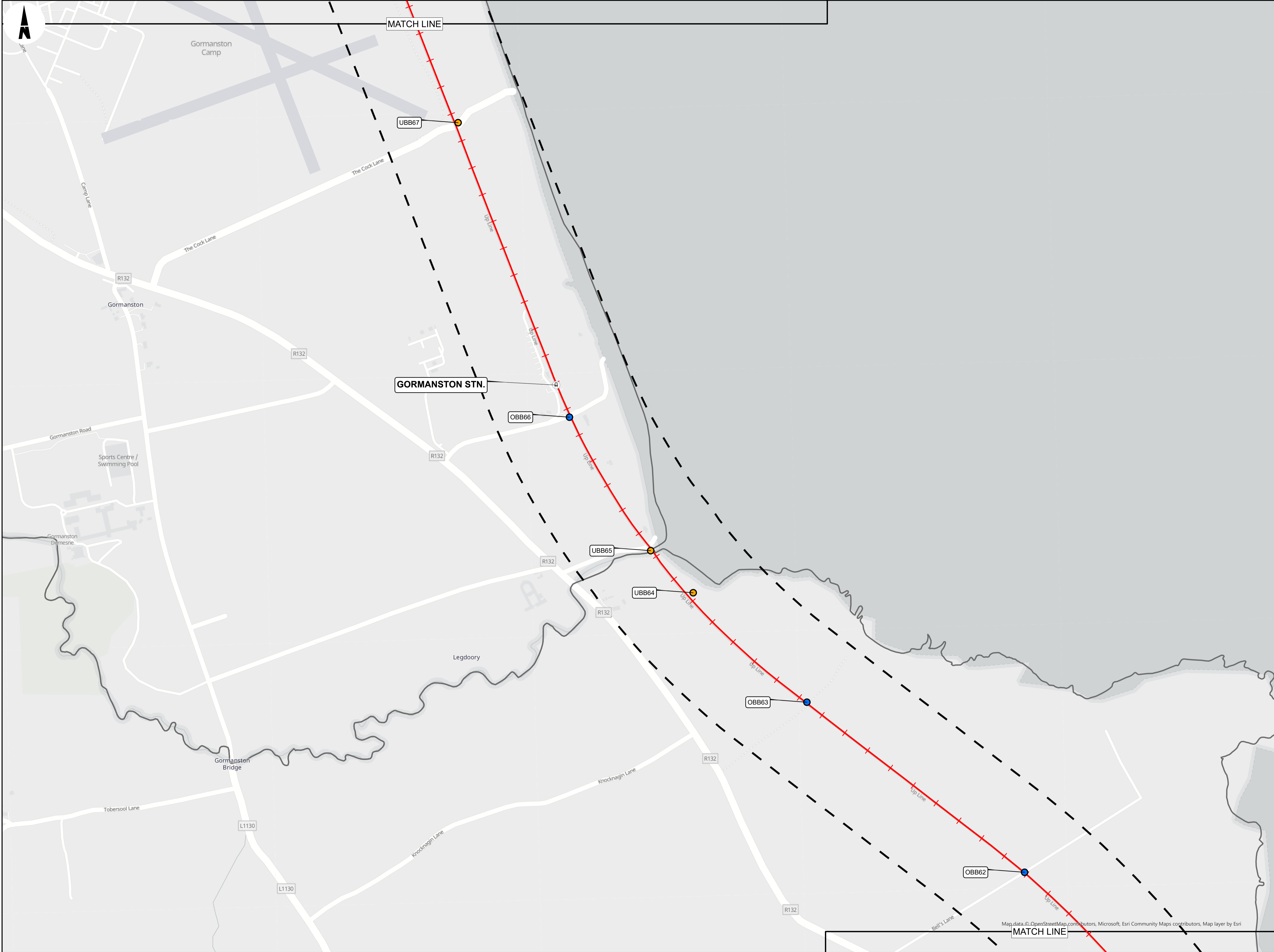
Project Title

DART+ COASTAL NORTH

Drawing Title

CONSTRAINTS REPORT
PLANNING APPLICATION CONSTRAINTS
OPEN STREET MAP BASEMAP

Drawing File Name D+WP56-ARP-ZZ-NL-OR-RO-000203	Sheet Number 3 of 19	Status 902	Rev P03
---	----------------------	------------	---------



- LEGEND**
- RAILWAY STATIONS
 - BRIDGES**
 - OVERBRIDGE
 - UNDERBRIDGE
 - RAILWAY LINE
 - BUFFERS**
 - 200M
 - NATIONAL PLANNING APPLICATIONS RECEIVED AFTER 01/08/2016
 - STRATEGIC HOUSING DEVELOPMENT APPLICATIONS
 - PART 8 APPLICATIONS
 - STRATEGIC INFRASTRUCTURE DEVELOPMENT APPLICATIONS
 - ADMINISTRATIVE BOUNDARY
 - COUNTY BOUNDARY

Copyright
© Irish Rail (2021). This drawing is confidential and the copyright in it is owned by Irish Rail. This drawing must not be either loaned, copied or otherwise reproduced in whole or in part or used for any purpose without the prior permission of Irish Rail.

© OpenStreetMap contributors

© Ordnance Survey Ireland and Government of Ireland. All O.S. data used for plans are printed under "Copyright Ordnance Survey Ireland" Survey No. 0039720 (OSI Aerial Data or OSI Lidar Data) & Survey No. 2021/OSI_NMA_180 (OSI Vector Data). All elevations are in metres and relate to OSI Geoid Model (OSGM02) Malin Head as defined by existing Project Control. All Co-ordinates are in Irish Transverse Mercator Grid (ITM) as defined by OSI active GPS station Tallaght College (TLLG).

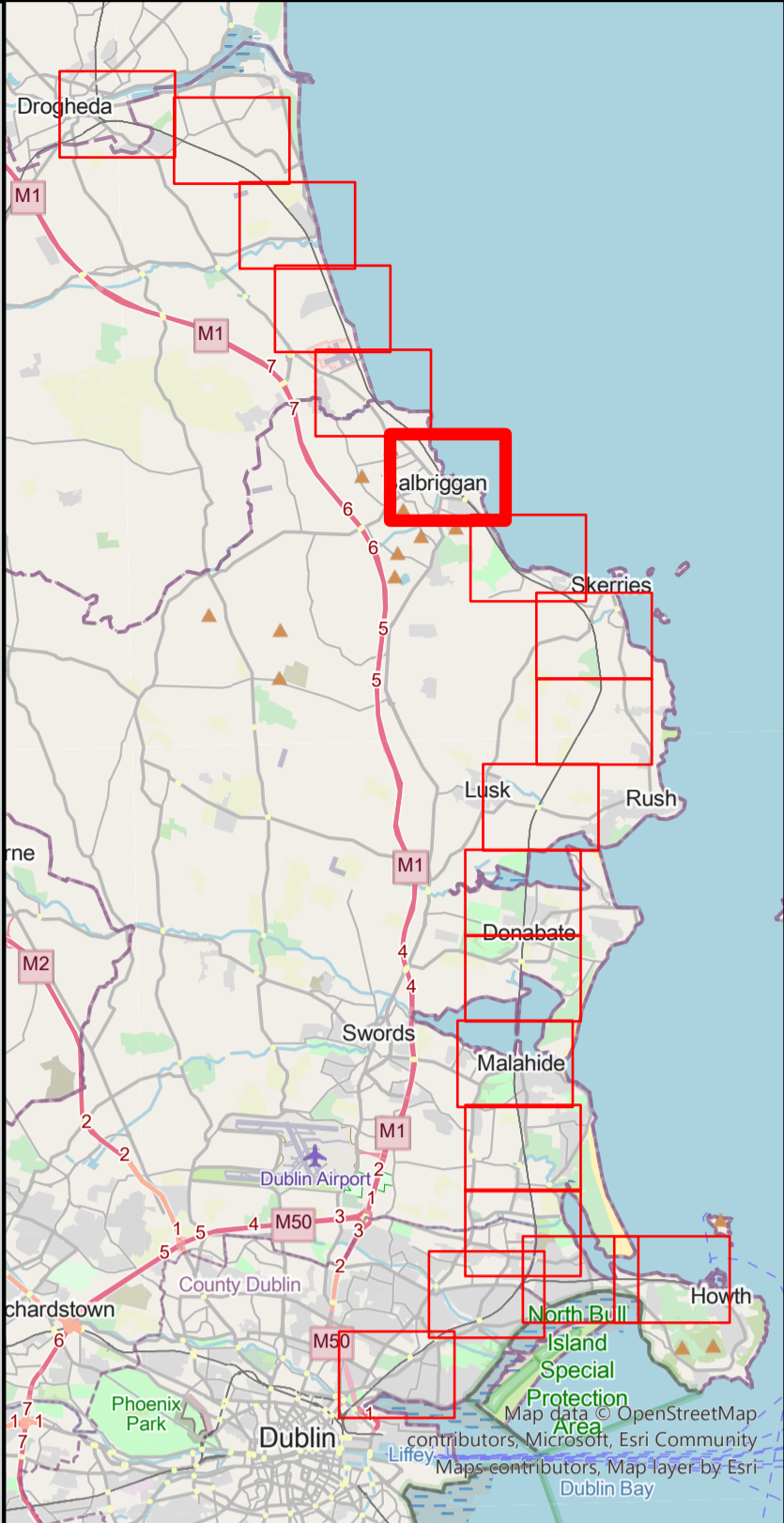
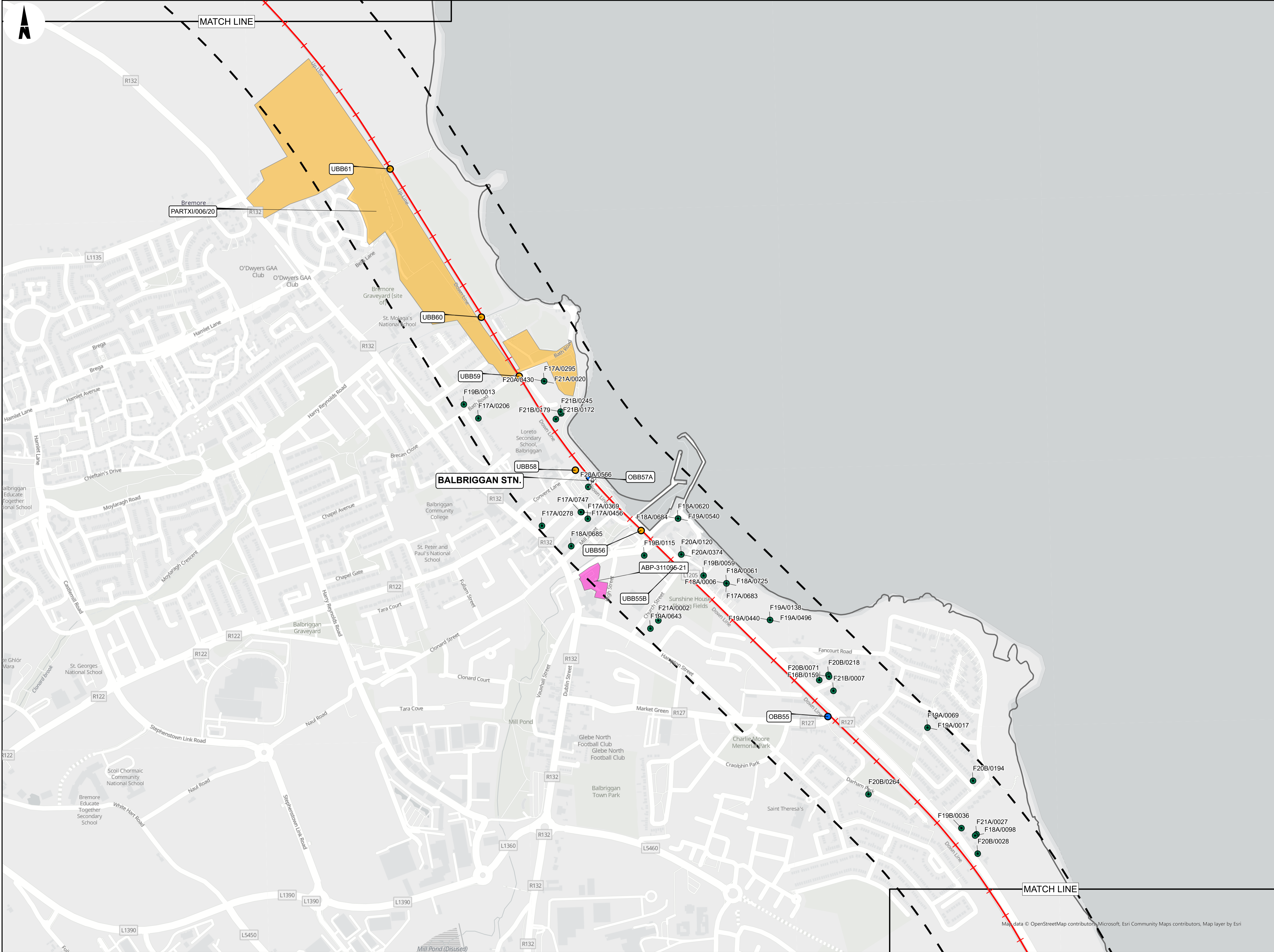
Notes

1. The Planning Applications have been plotted using available data from data.gov.ie. Data for specific applications relating to SIDs, SHDs and Local Authority developments were unavailable at the time of publication and will be shown when it becomes available.

Rev	Date	Dn	Chk'd	App'd	Description
P01	30/09/2021	DM	MM	CB	
P02	11/10/2021	DM	MM	CB	
P03	10/12/2021	DM	MM	CB	

Date	20/09/2021	Scale	1:5000 @ A1 1:10000 @ A3	Drawn	DM	Checked	MM	Approved	CB
Project Code	D+WP56	Originator Code	ARP	QMS Code	279933-00				

Project Title	DART+ COASTAL NORTH			
Drawing Title	CONSTRAINTS REPORT PLANNING APPLICATION CONSTRAINTS OPEN STREET MAP BASEMAP			
Drawing File Name	D+WP56-ARP-ZZ-NL-OR-RO-000205	Sheet Number	6 of 19	Status
			902	Rev
				P03



- LEGEND**
- RAILWAY STATIONS
 - BRIDGES**
 - OVERBRIDGE
 - UNDERBRIDGE
 - RAILWAY LINE
 - BUFFERS**
 - 200M
 - NATIONAL PLANNING APPLICATIONS RECEIVED AFTER 01/08/2016
 - STRATEGIC HOUSING DEVELOPMENT APPLICATIONS
 - PART 8 APPLICATIONS
 - STRATEGIC INFRASTRUCTURE DEVELOPMENT APPLICATIONS
 - ADMINISTRATIVE BOUNDARY
 - COUNTY BOUNDARY

Copyright
© Irish Rail (2021). This drawing is confidential and the copyright in it is owned by Irish Rail. This drawing must not be either loaned, copied or otherwise reproduced in whole or in part or used for any purpose without the prior permission of Irish Rail.

© OpenStreetMap contributors

© Ordnance Survey Ireland and Government of Ireland. All O.S. data used for plans are printed under "Copyright Ordnance Survey Ireland" Survey No. 0039720 (OSI Aerial Data or OSI Lidar Data) & Survey No. 2021/OSI_NMA_180 (OSI Vector Data). All elevations are in metres and relate to OSI Geoid Model (OSGM02) Malin Head as defined by existing Project Control. All Co-ordinates are in Irish Transverse Mercator Grid (ITM) as defined by OSI active GPS station Tallaght College (TLLG).

Notes

1. The Planning Applications have been plotted using available data from data.gov.ie. Data for specific applications relating to SIDs, SHDs and Local Authority developments were unavailable at the time of publication and will be shown when it becomes available.

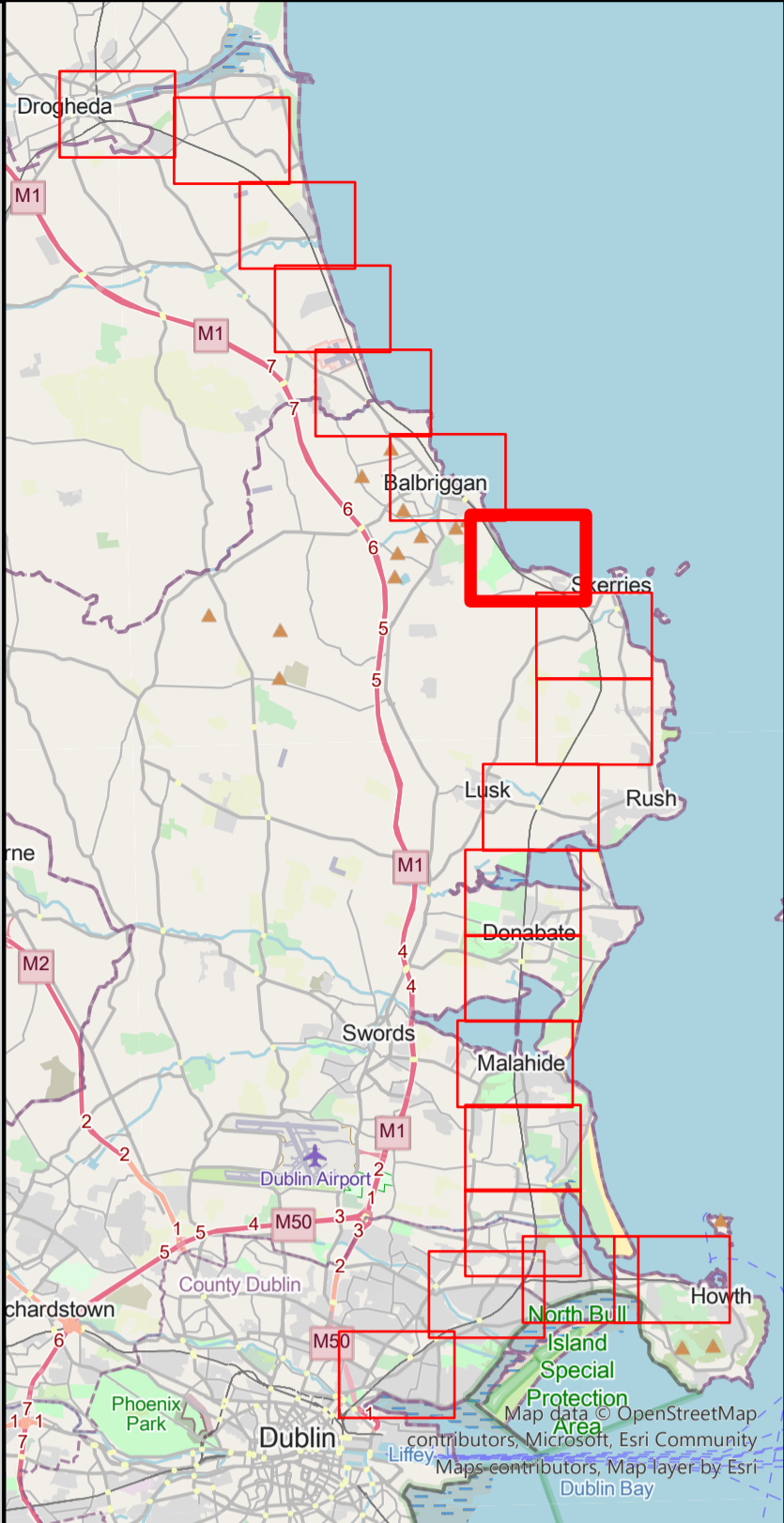
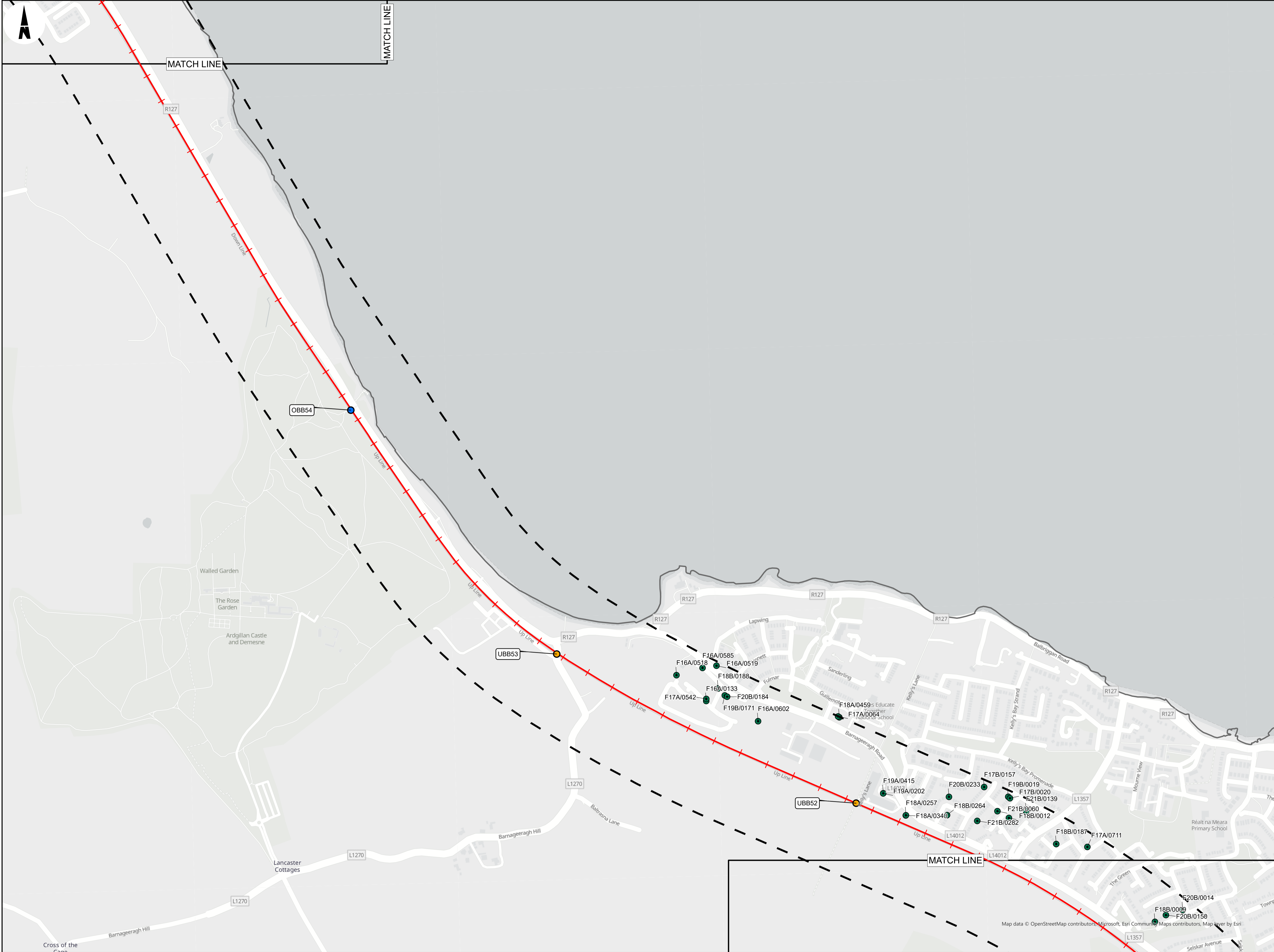


Rev	Date	Dm	Chkd	App'd	Description
P01	30/09/2021	DM	MM	CB	
P02	11/10/2021	DM	MM	CB	
P03	10/12/2021	DM	MM	CB	

Client	
Iarnród Éireann Irish Rail	
Date	20/09/2021
Scale	1:5000 @ A1 1:10000 @ A3
Project Code	D+WP56
Originator Code	ARP

Engineering Designer			
ARUP			
Drawn	DM	Checked	MM
		Approved	CB
QMS Code			
279933-00			

Project Title			
DART+ COASTAL NORTH			
Drawing Title			
CONSTRAINTS REPORT PLANNING APPLICATION CONSTRAINTS OPEN STREET MAP BASEMAP			
Drawing File Name		Sheet Number	Status
D+WP56-ARP-ZZ-NL-OR-RO-000206		6 of 19	902
		Rev	P03



- LEGEND**
- RAILWAY STATIONS
 - BRIDGES**
 - OVERBRIDGE
 - UNDERBRIDGE
 - RAILWAY LINE
 - BUFFERS**
 - 200M
 - NATIONAL PLANNING APPLICATIONS RECEIVED AFTER 01/08/2016
 - STRATEGIC HOUSING DEVELOPMENT APPLICATIONS
 - PART 8 APPLICATIONS
 - STRATEGIC INFRASTRUCTURE DEVELOPMENT APPLICATIONS
 - ADMINISTRATIVE BOUNDARY
 - COUNTY BOUNDARY

Copyright
© Irish Rail (2021). This drawing is confidential and the copyright in it is owned by Irish Rail. This drawing must not be either loaned, copied or otherwise reproduced in whole or in part or used for any purpose without the prior permission of Irish Rail.

© OpenStreetMap contributors

© Ordnance Survey Ireland and Government of Ireland. All O.S. data used for plans are printed under "Copyright Ordnance Survey Ireland" Survey No. 0039720 (OSI Aerial Data or OSI Lidar Data) & Survey No. 2021/OSI_NMA_180 (OSI Vector Data). All elevations are in metres and relate to OSI Geoid Model (OSGM02) Malin Head as defined by existing Project Control. All Co-ordinates are in Irish Transverse Mercator Grid (ITM) as defined by OSI active GPS station Tallaght College (TLLG).

Notes

1. The Planning Applications have been plotted using available data from data.gov.ie. Data for specific applications relating to SIDs, SHDs and Local Authority developments were unavailable at the time of publication and will be shown when it becomes available.



Rev	Date	Dm	Chkd	App'd	Description
P01	30/09/2021	DM	MM	CB	
P02	11/10/2021	DM	MM	CB	
P03	10/12/2021	DM	MM	CB	

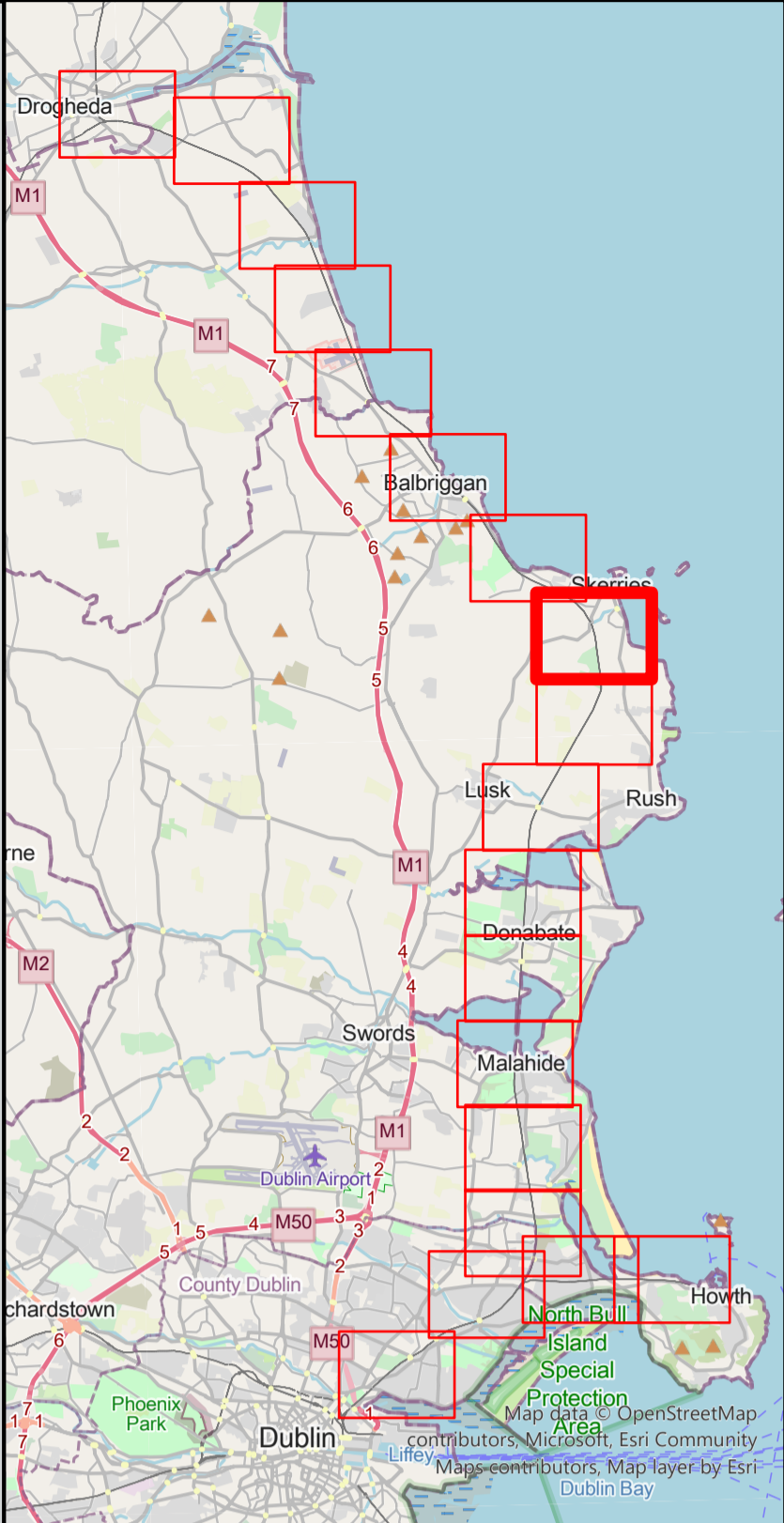
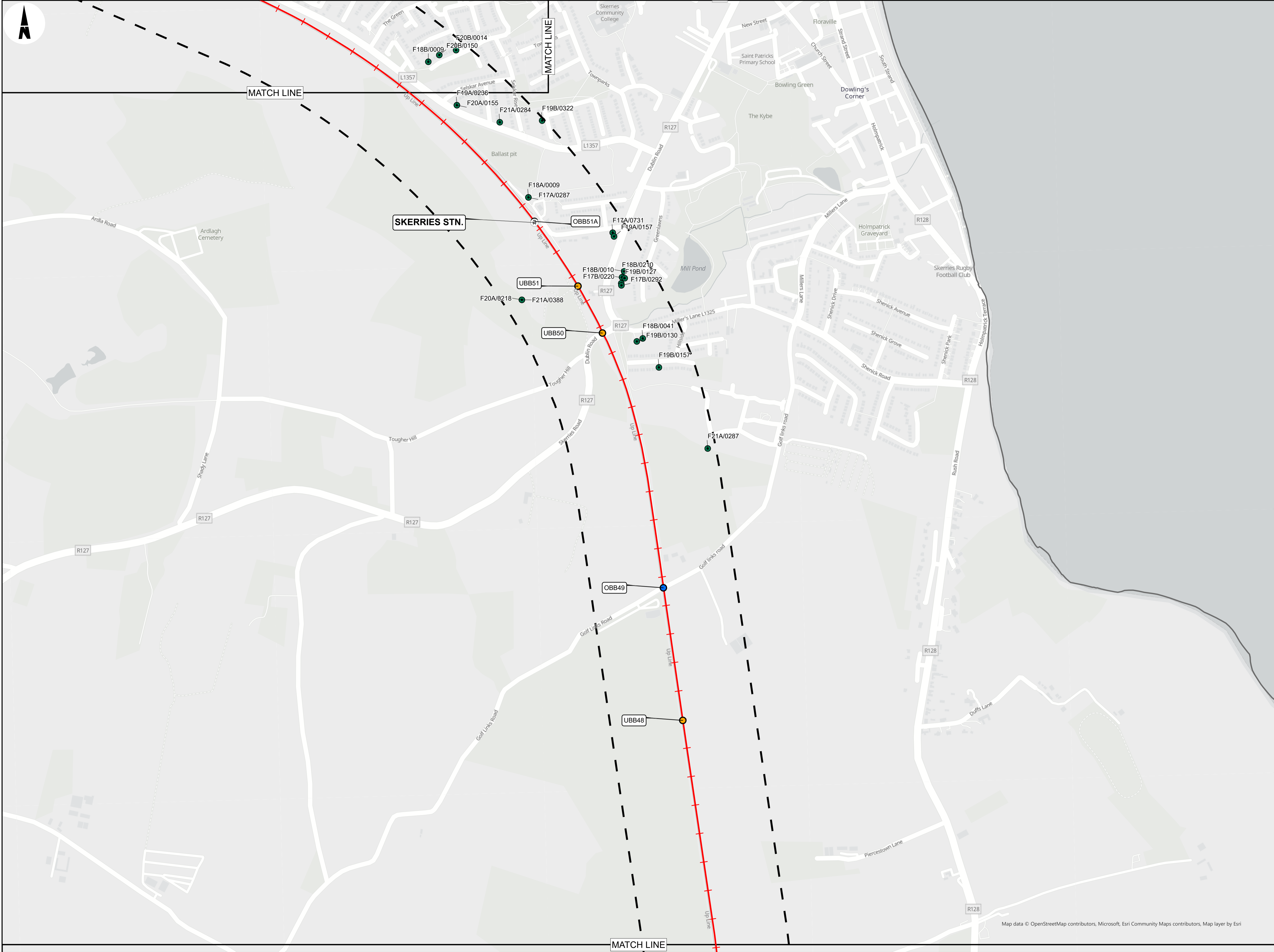
Date20/09/2021Scale1:5000 @ A1
1:10000 @ A3

Project CodeD+WP56Originator CodeARP

Engineering Designer

Drawn DMChecked MMApproved CB

Project Title	DART+ COASTAL NORTH			
Drawing Title	CONSTRAINTS REPORT PLANNING APPLICATION CONSTRAINTS OPEN STREET MAP BASEMAP			
Drawing File Name	D+WP56-ARP-ZZ-NL-OR-RO-000207	Sheet Number	7 of 19	Status 902
		Rev	P03	



- LEGEND**
- RAILWAY STATIONS
 - BRIDGES**
 - OVERBRIDGE
 - UNDERBRIDGE
 - BUFFERS**
 - 200M
 - NATIONAL PLANNING APPLICATIONS RECEIVED AFTER 01/08/2016
 - STRATEGIC HOUSING DEVELOPMENT APPLICATIONS
 - PART 8 APPLICATIONS
 - STRATEGIC INFRASTRUCTURE DEVELOPMENT APPLICATIONS
 - ADMINISTRATIVE BOUNDARY
 - COUNTY BOUNDARY

Copyright
© Irish Rail (2021). This drawing is confidential and the copyright in it is owned by Irish Rail. This drawing must not be either loaned, copied or otherwise reproduced in whole or in part or used for any purpose without the prior permission of Irish Rail.

© OpenStreetMap contributors

© Ordnance Survey Ireland and Government of Ireland. All O.S. data used for plans are printed under "Copyright Ordnance Survey Ireland" Survey No. 0039720 (OSI Aerial Data or OSI Lidar Data) & Survey No. 2021/OSI_NMA_180 (OSI Vector Data). All elevations are in metres and relate to OSI Geoid Model (OSGM02) Malin Head as defined by existing Project Control. All Co-ordinates are in Irish Transverse Mercator Grid (ITM) as defined by OSI active GPS station Tallaght College (TLLG).

Notes
1. The Planning Applications have been plotted using available data from data.gov.ie. Data for specific applications relating to SIDs, SHDs and Local Authority developments were unavailable at the time of publication and will be shown when it becomes available.

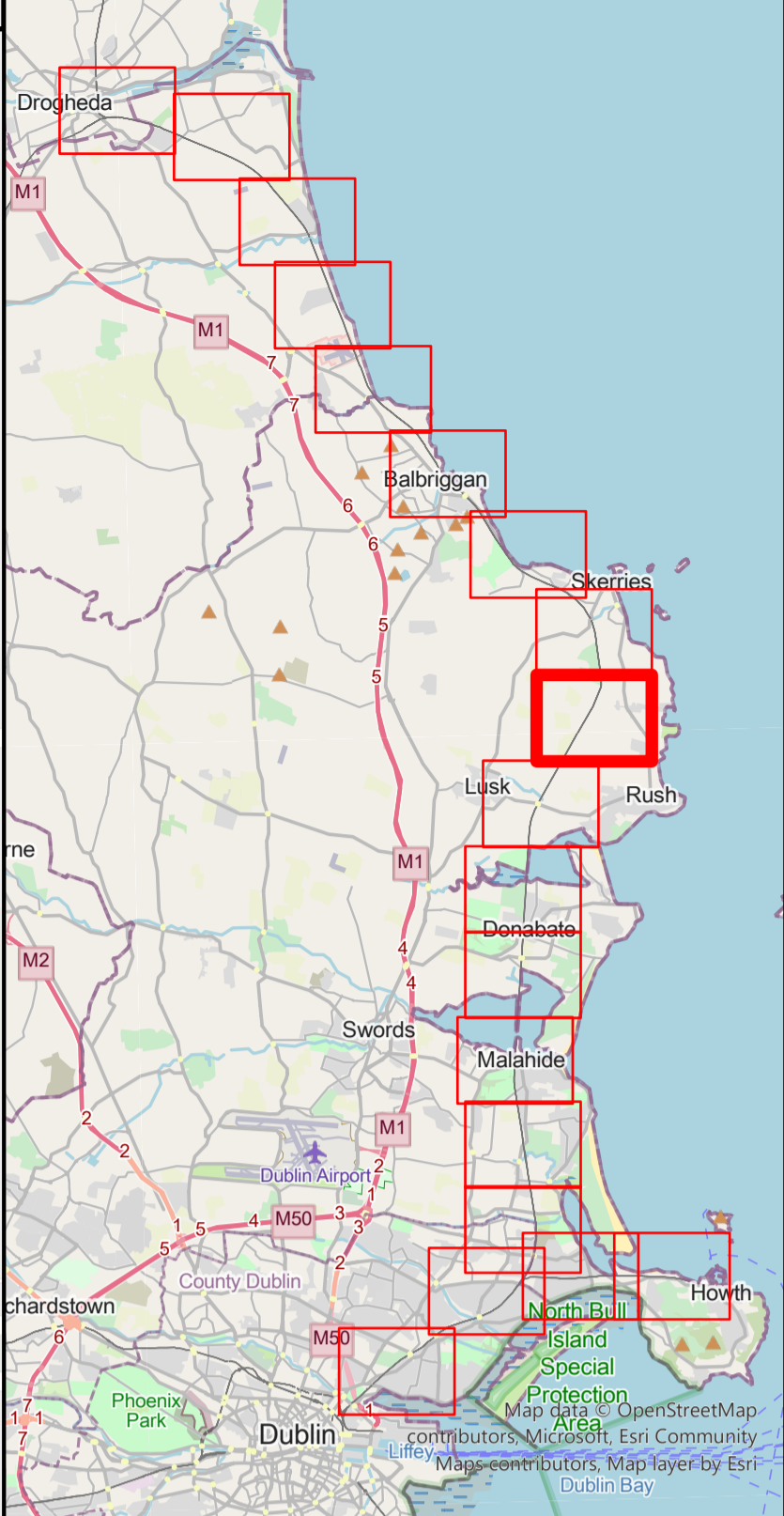
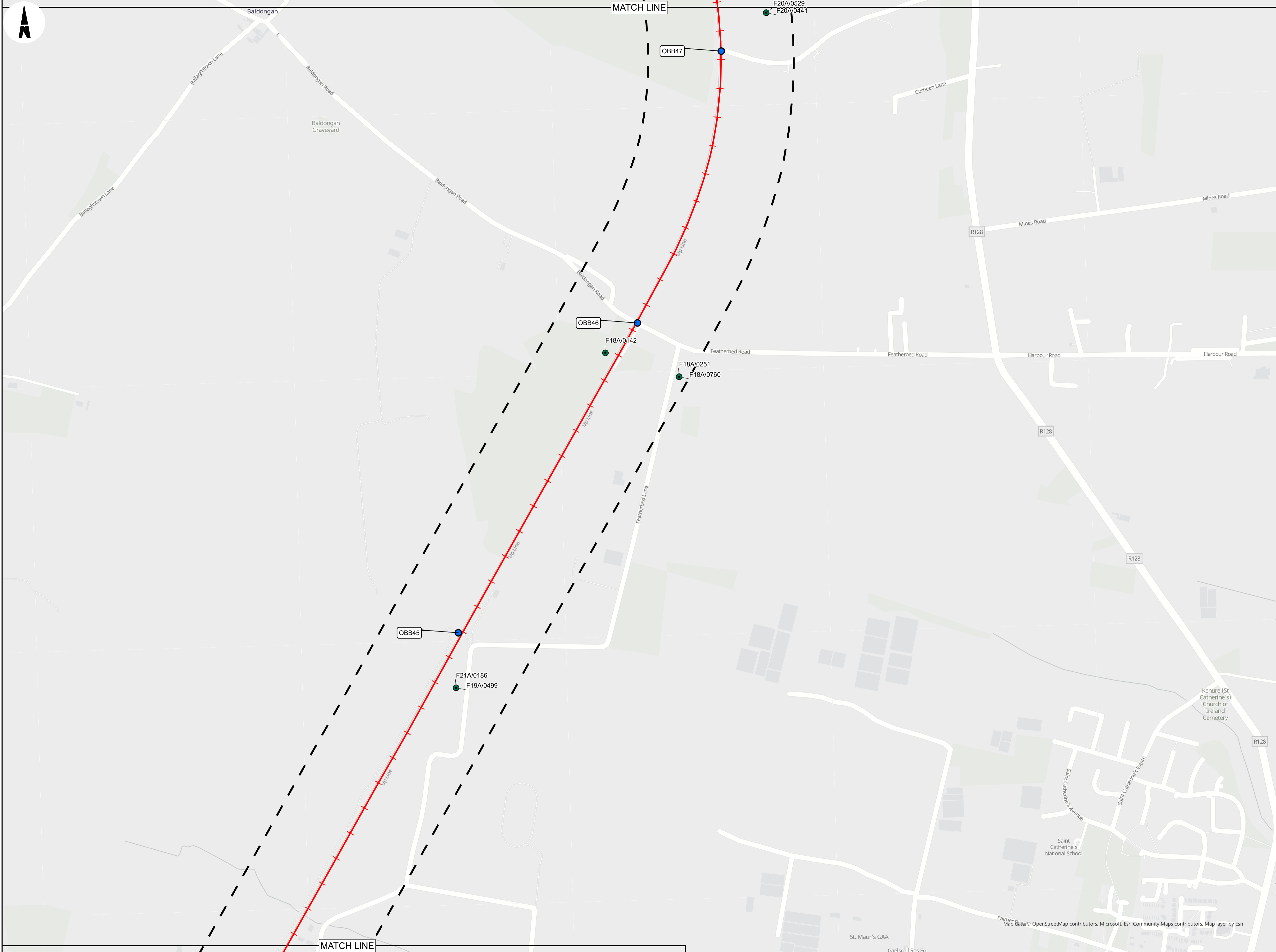
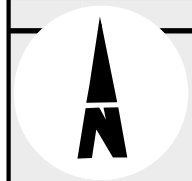


Rev	Date	Dn	Chkd	App'd	Description
P01	30/09/2021	DM	MM	CB	
P02	11/10/2021	DM	MM	CB	
P03	10/12/2021	DM	MM	CB	

Client	
Iarnród Éireann Irish Rail	
Date	Scale
20/09/2021	1:5000 @ A1 1:10000 @ A3
Project Code	Originator Code
D+WP56	ARP

Engineering Designer			
ARUP			
Drawn	Checked	Approved	
DM	MM	CB	
QMS Code			
279933-00			

Project Title			
DART+ COASTAL NORTH			
Drawing Title			
CONSTRAINTS REPORT PLANNING APPLICATION CONSTRAINTS OPEN STREET MAP BASEMAP			
Drawing File Name	Sheet Number	Status	Rev
D+WP56-ARP-ZZ-NL-OR-RO-000208	8 of 19	902	P03



- LEGEND**
- RAILWAY STATIONS
 - BRIDGES**
 - OVERBRIDGE
 - UNDERBRIDGE
 - RAILWAY LINE
 - BUFFERS**
 - 200M
 - NATIONAL PLANNING APPLICATIONS RECEIVED AFTER 01/08/2016
 - STRATEGIC HOUSING DEVELOPMENT APPLICATIONS
 - PART 8 APPLICATIONS
 - STRATEGIC INFRASTRUCTURE DEVELOPMENT APPLICATIONS
 - ADMINISTRATIVE BOUNDARY
 - COUNTY BOUNDARY

Copyright
© Irish Rail (2021). This drawing is confidential and the copyright in it is owned by Irish Rail. This drawing must not be either loaned, copied or otherwise reproduced in whole or in part or used for any purpose without the prior permission of Irish Rail.

© OpenStreetMap contributors

© Ordnance Survey Ireland and Government of Ireland. All O.S. data used for plans are printed under "Copyright Ordnance Survey Ireland" Survey No. 0039720 (OSI Aerial Data or OSI Lidar Data) & Survey No. 2021/OSI_NMA_180 (OSI Vector Data). All elevations are in metres and relate to OSI Geoid Model (OSGM02) Malin Head as defined by existing Project Control. All Co-ordinates are in Irish Transverse Mercator Grid (ITM) as defined by OSI active GPS station Tallaght College (TLLG).

Notes

1. The Planning Applications have been plotted using available data from data.gov.ie. Data for specific applications relating to SIDs, SHDs and Local Authority developments were unavailable at the time of publication and will be shown when it becomes available.



Rev	Date	Dm	Chk'd	App'd	Description
P01	30/09/2021	DM	MM	CB	
P02	11/10/2021	DM	MM	CB	
P03	10/12/2021	DM	MM	CB	

Client

Iarnród Éireann
Irish Rail

Date: 20/09/2021

Scale: 1:5000 @ A1
1:10000 @ A3

Project Code: D+WP56

Originator Code: ARP

Engineering Designer

ARUP

Drawn	Checked	Approved
DM	MM	CB

QMS Code: 279933-00

Project Title: **DART+ COASTAL NORTH**

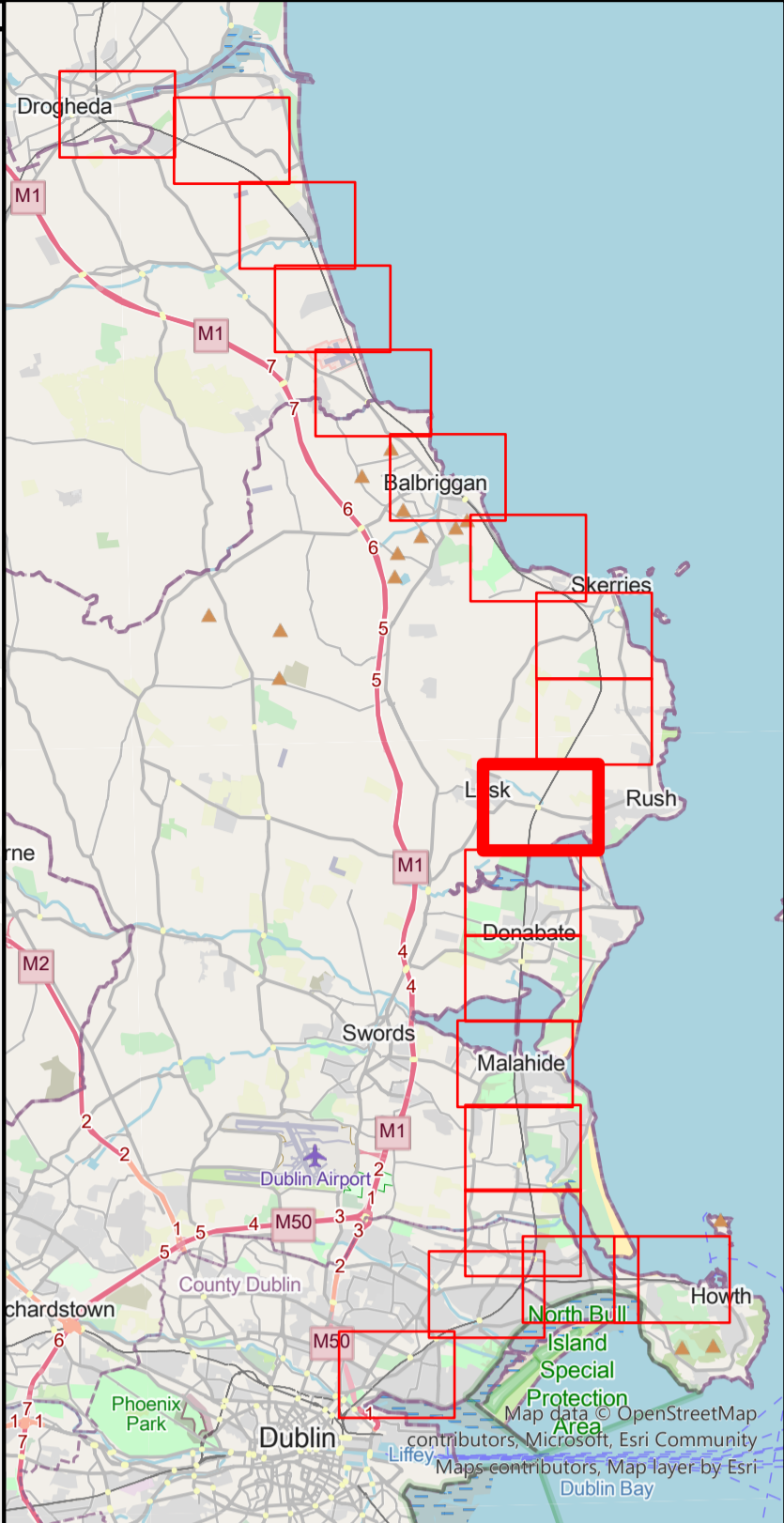
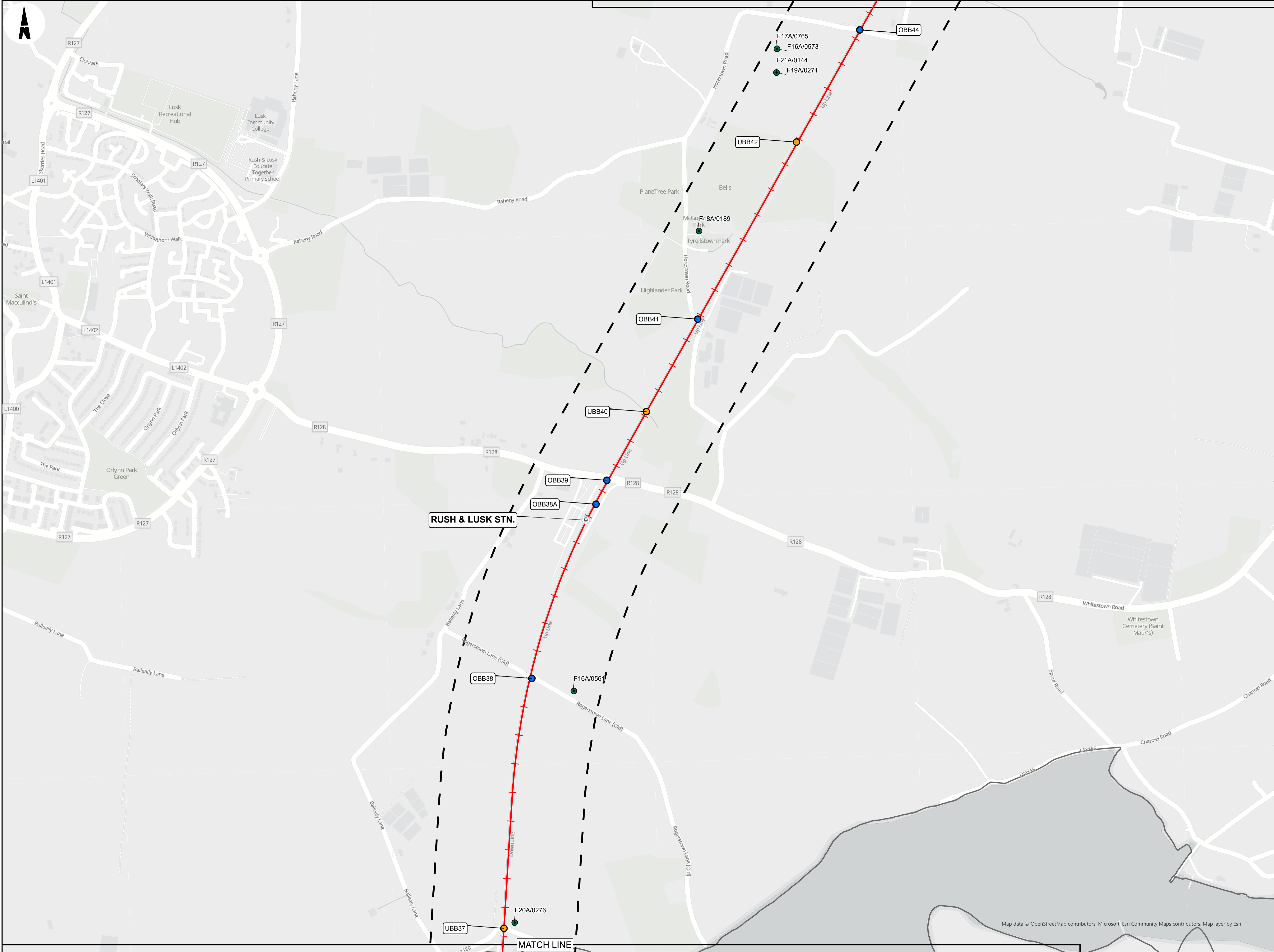
Drawing Title: **CONSTRAINTS REPORT
PLANNING APPLICATION CONSTRAINTS
OPEN STREET MAP BASEMAP**

Drawing File Name: D+WP56-ARP-ZZ-NL-OR-RO-000209

Sheet Number: 9 of 19

Status: 902

Rev: P03



- LEGEND**
- RAILWAY STATIONS

BRIDGES

OVERBRIDGE

UNDERBRIDGE

RAILWAY LINE

BUFFERS

200M

NATIONAL PLANNING APPLICATIONS RECEIVED AFTER 01/08/2016

STRATEGIC HOUSING DEVELOPMENT APPLICATIONS

PART 8 APPLICATIONS

STRATEGIC INFRASTRUCTURE DEVELOPMENT APPLICATIONS

ADMINISTRATIVE BOUNDARY

COUNTY BOUNDARY

Copyright
© Irish Rail (2021). This drawing is confidential and the copyright in it is owned by Irish Rail. This drawing must not be either loaned, copied or otherwise reproduced in whole or in part or used for any purpose without the prior permission of Irish Rail.

© OpenStreetMap contributors

© Ordnance Survey Ireland and Government of Ireland. All O.S. data used for plans are printed under "Copyright Ordnance Survey Ireland" Survey No. 0039720 (OSi Aerial Data or OSi Lidar Data) & Survey No. 2021/OSi_NMA_180 (OSi Vector Data). All elevations are in metres and relate to OSi Geoid Model (OSGM02) Malin Head as defined by existing Project Control. All Co-ordinates are in Irish Transverse Mercator Grid (ITM) as defined by OSi active GPS station Tallaght College (TLLG).

Notes
1. The Planning Applications have been plotted using available data from data.gov.ie. Data for specific applications relating to SIDs, SHDs and Local Authority developments were unavailable at the time of publication and will be shown when it becomes available.

Rev	Date	Dn	Chk'd	App'd	Description
P01	30/09/2021	DM	MM	CB	
P02	11/10/2021	DM	MM	CB	
P03	10/12/2021	DM	MM	CB	

Date20/09/2021

Scale1:5000 @ A1
1:10000 @ A3

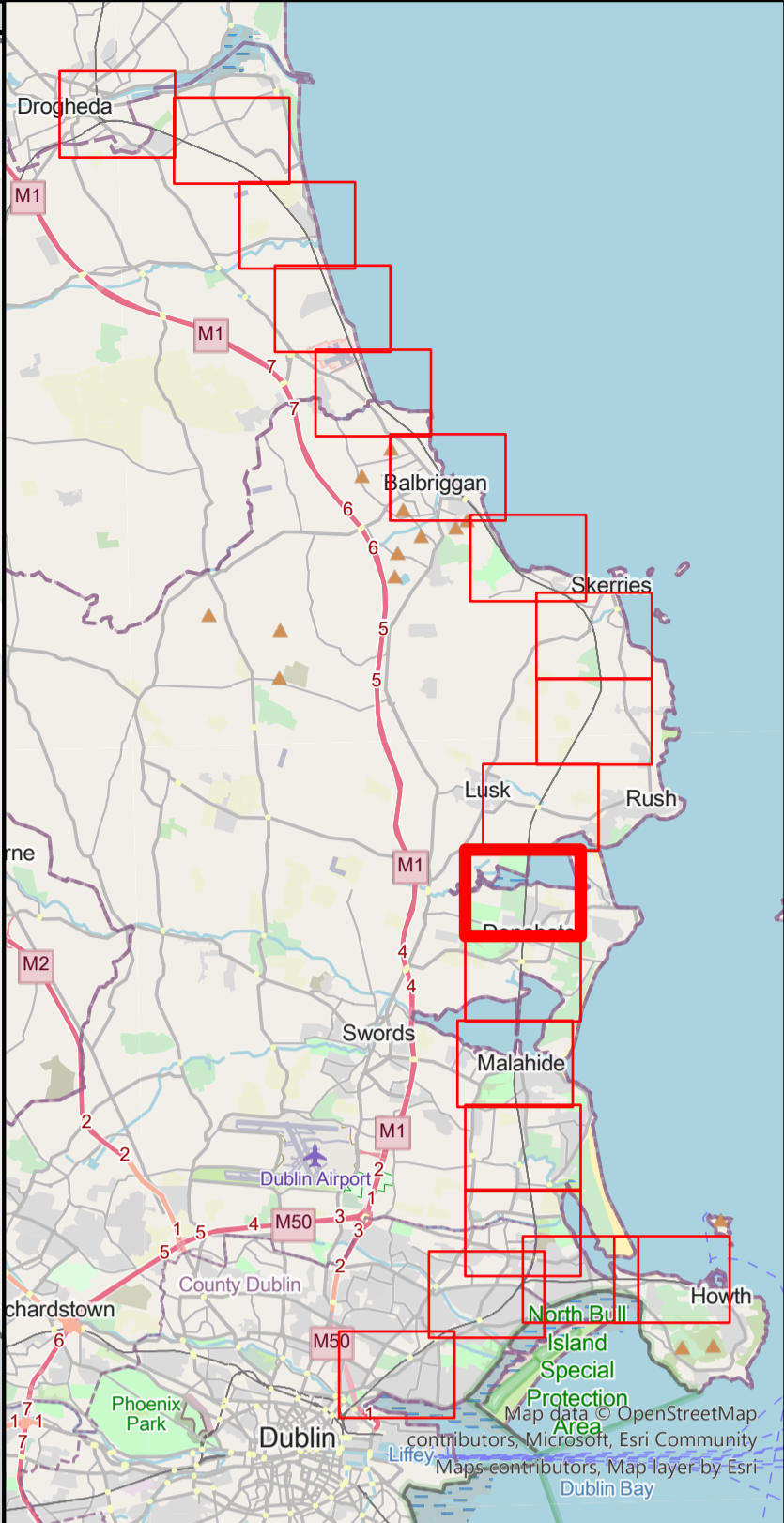
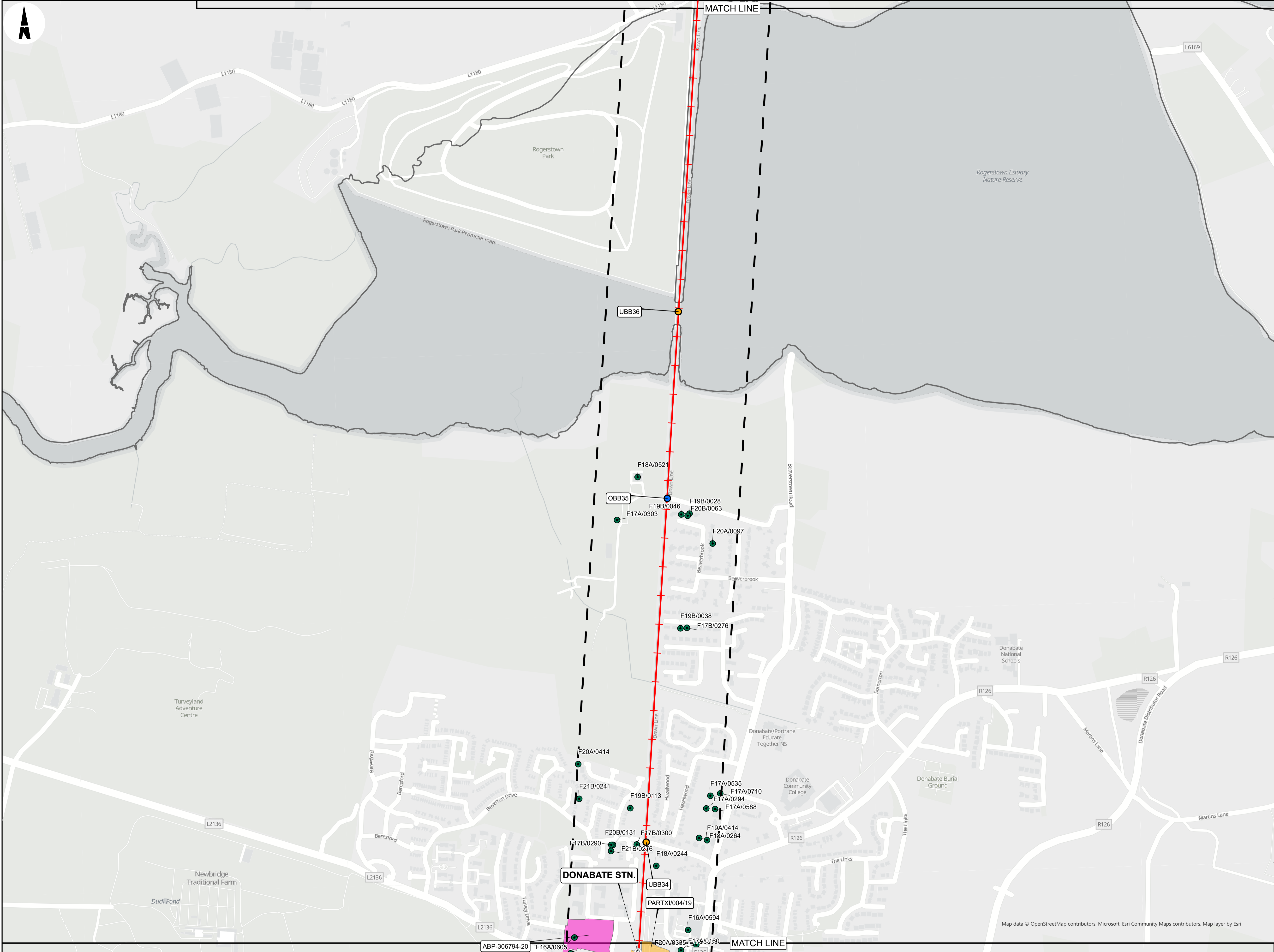
Engineering Designer

DrawnDM

CheckedMM

ApprovedCB

Project Title			
DART+ COASTAL NORTH			
Drawing Title			
CONSTRAINTS REPORT PLANNING APPLICATION CONSTRAINTS OPEN STREET MAP BASEMAP			
Drawing File Name	D+WP56-ARP-ZZ-NL-OR-RO-000210	Sheet Number	10 of 19
Status	S02	Rev	P03



- LEGEND**
- RAILWAY STATIONS
 - BRIDGES**
 - OVERBRIDGE
 - UNDERBRIDGE
 - RAILWAY LINE
 - BUFFERS**
 - 200M
 - NATIONAL PLANNING APPLICATIONS RECEIVED AFTER 01/08/2016
 - STRATEGIC HOUSING DEVELOPMENT APPLICATIONS
 - PART 8 APPLICATIONS
 - STRATEGIC INFRASTRUCTURE DEVELOPMENT APPLICATIONS
 - ADMINISTRATIVE BOUNDARY
 - COUNTY BOUNDARY

Copyright
© Irish Rail (2021). This drawing is confidential and the copyright in it is owned by Irish Rail. This drawing must not be either loaned, copied or otherwise reproduced in whole or in part or used for any purpose without the prior permission of Irish Rail.

© OpenStreetMap contributors

© Ordnance Survey Ireland and Government of Ireland. All O.S. data used for plans are printed under "Copyright Ordnance Survey Ireland" Survey No. 0039720 (OSI Aerial Data or OSI Lidar Data) & Survey No. 2021/OSI_NMA_180 (OSI Vector Data). All elevations are in metres and relate to OSI Geoid Model (OSGM02) Malin Head as defined by existing Project Control. All Co-ordinates are in Irish Transverse Mercator Grid (ITM) as defined by OSI active GPS station Tallaght College (TLLG).

Notes
1. The Planning Applications have been plotted using available data from data.gov.ie. Data for specific applications relating to SIDs, SHDs and Local Authority developments were unavailable at the time of publication and will be shown when it becomes available.



Tionscadal Éireann
Project Ireland
2040

Rev	Date	Dm	Chkd	App'd	Description
P01	30/09/2021	DM	MM	CB	
P02	11/10/2021	DM	MM	CB	
P03	10/12/2021	DM	MM	CB	

lanróid Éireann
Irish Rail

Date20/09/2021Scale1:5000 @ A1
1:10000 @ A3

Project CodeD+WP56Originator CodeARP

Engineering Designer

Drawn DMChecked MMApproved CB

QMS Code279933-00

Project Title

DART+ COASTAL NORTH

Drawing Title

CONSTRAINTS REPORT
PLANNING APPLICATION CONSTRAINTS
OPEN STREET MAP BASEMAP

Drawing File Name

D+WP56-ARP-ZZ-NL-OR-RO-000211

Sheet Number

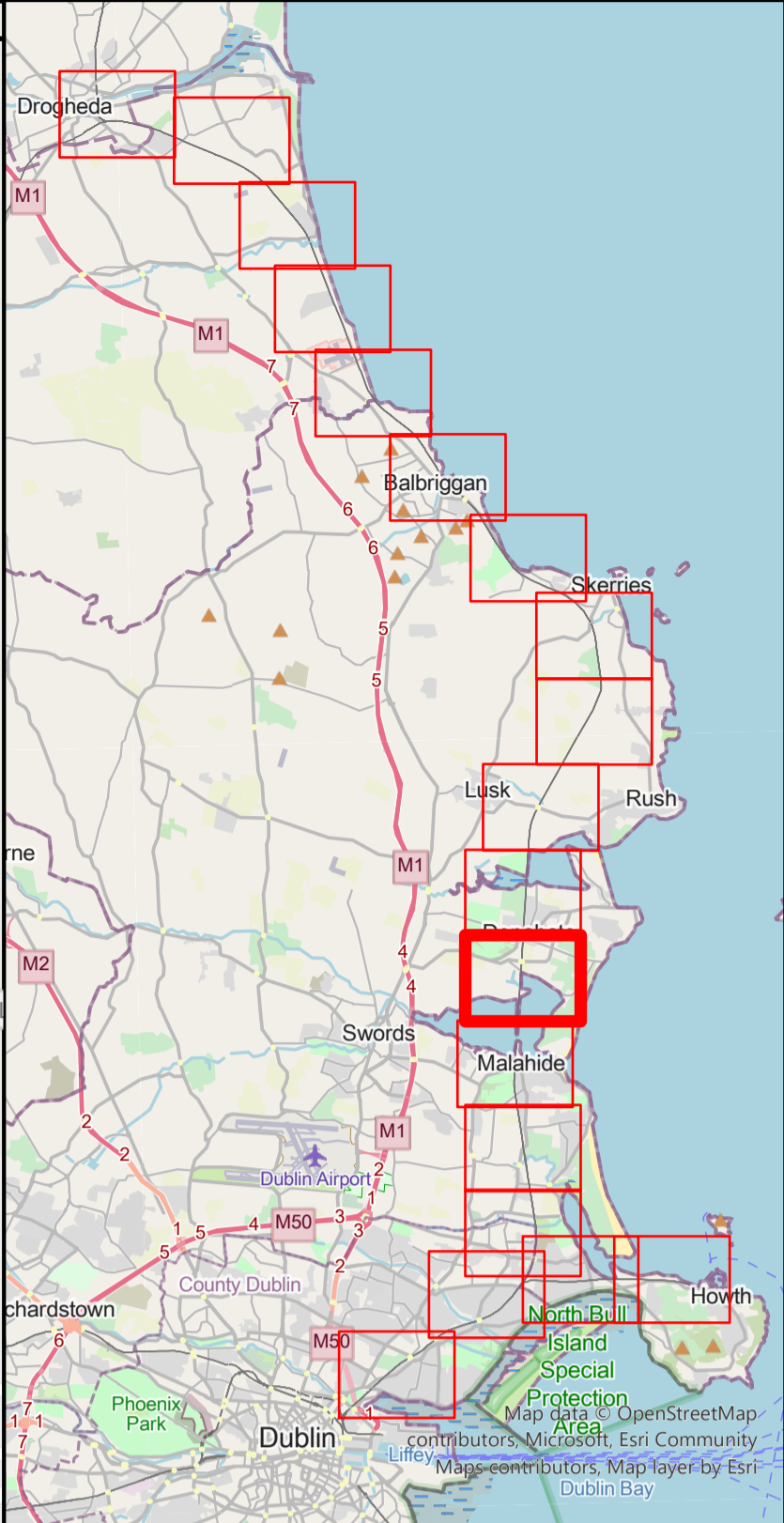
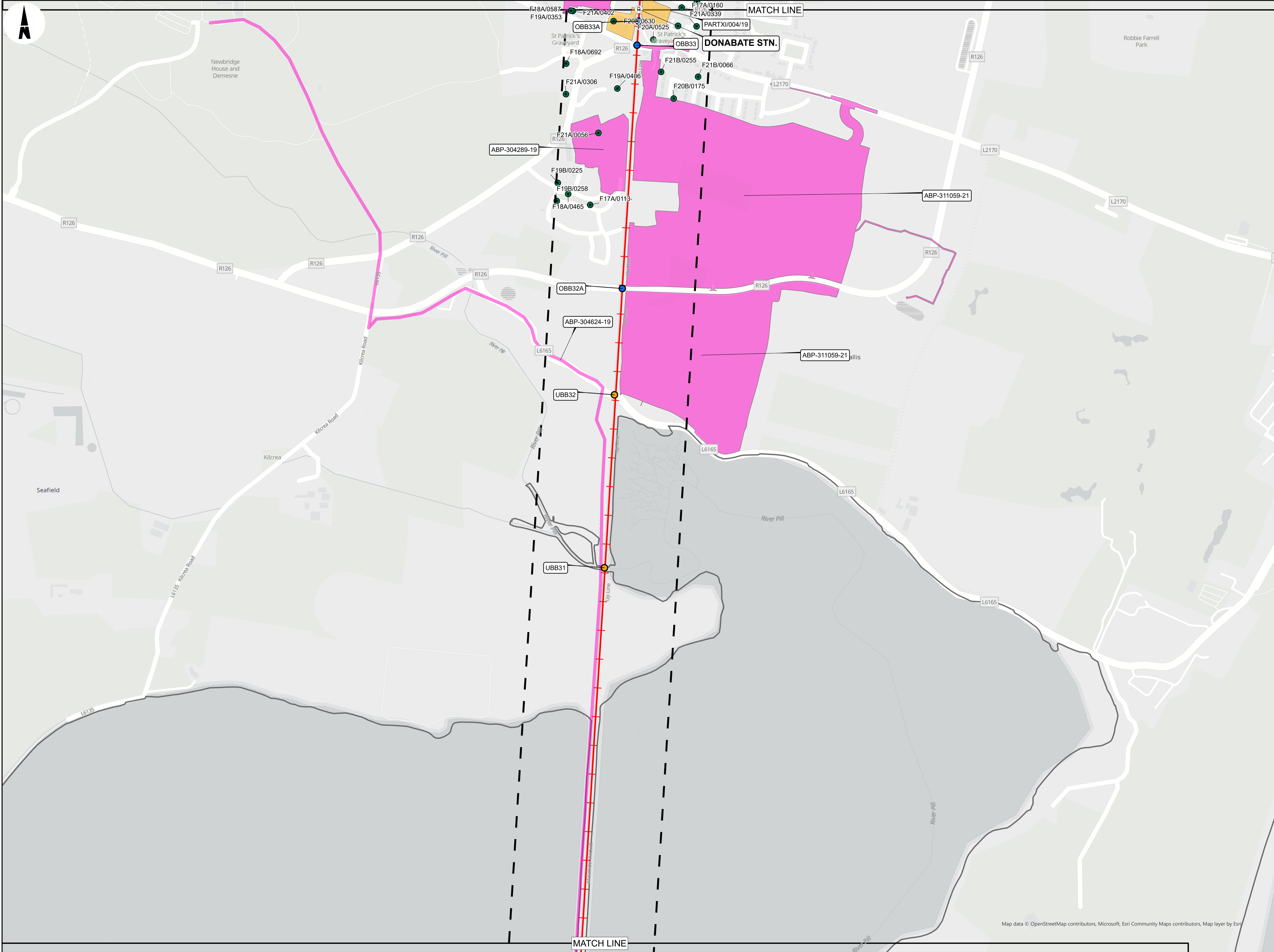
11 of 19

Status

902

Rev

P03



- LEGEND**
- RAILWAY STATIONS
- BRIDGES
- OVERBRIDGE
 - UNDERBRIDGE
- RAILWAY LINE
- BUFFERS**
- 200M
 - NATIONAL PLANNING APPLICATIONS RECEIVED AFTER 01/08/2016
 - STRATEGIC HOUSING DEVELOPMENT APPLICATIONS
 - PART 8 APPLICATIONS
 - STRATEGIC INFRASTRUCTURE DEVELOPMENT APPLICATIONS
 - ADMINISTRATIVE BOUNDARY
 - COUNTY BOUNDARY

Copyright
© Irish Rail (2021). This drawing is confidential and the copyright in it is owned by Irish Rail. This drawing must not be either loaned, copied or otherwise reproduced in whole or in part or used for any purpose without the prior permission of Irish Rail.

© OpenStreetMap contributors

© Ordnance Survey Ireland and Government of Ireland. All O.S. data used for plans are printed under "Copyright Ordnance Survey Ireland" Survey No. 0039720 (OSi Aerial Data or OSi Lidar Data) & Survey No. 2021/OSi_NMA_180 (OSi Vector Data). All elevations are in metres and relate to OSi Geoid Model (OSGM02) Malin Head as defined by existing Project Control. All Co-ordinates are in Irish Transverse Mercator Grid (ITM) as defined by OSi active GPS station Tallaght College (TLLG).

Notes

1. The Planning Applications have been plotted using available data from data.gov.ie. Data for specific applications relating to SIDs, SHDs and Local Authority developments were unavailable at the time of publication and will be shown when it becomes available.

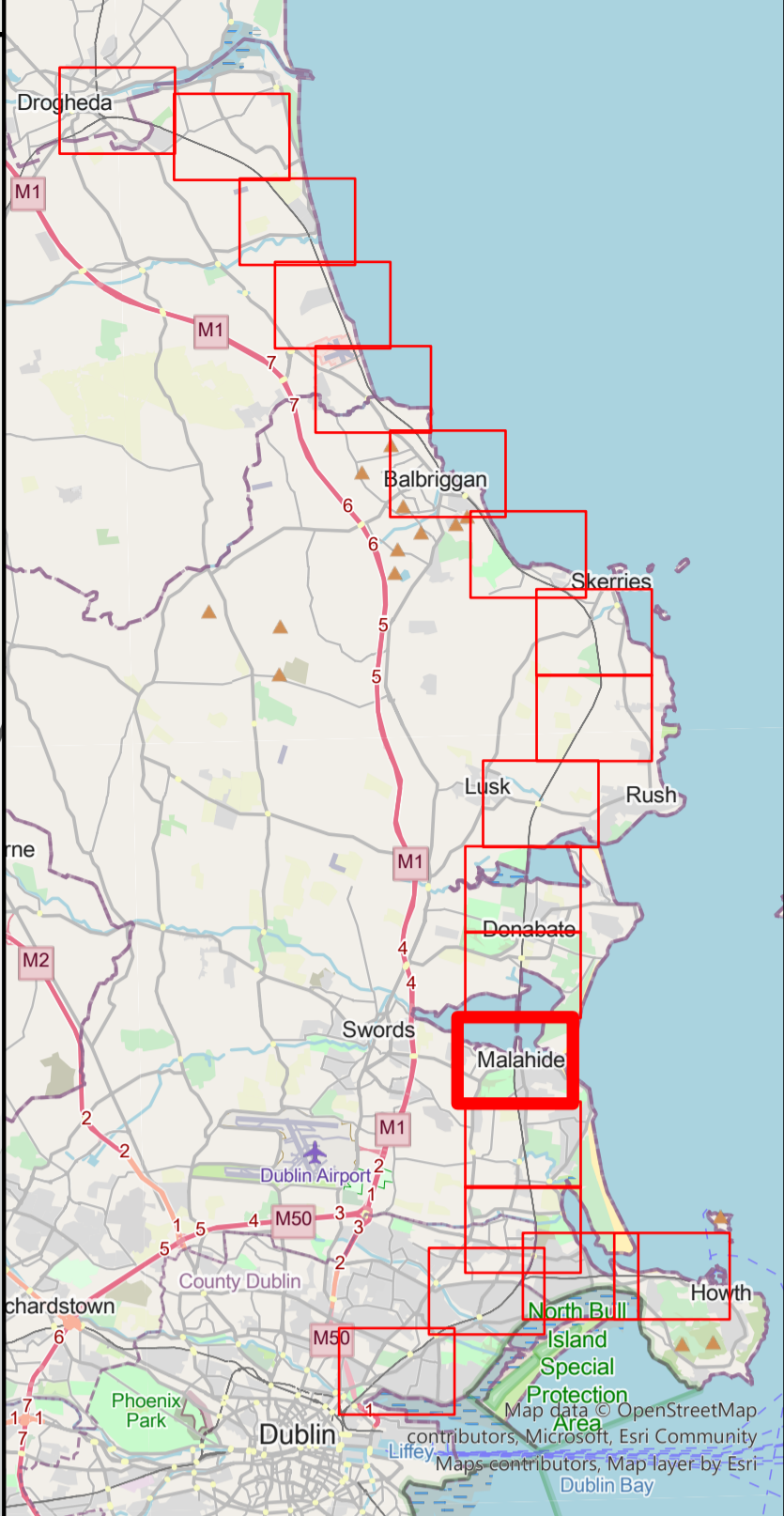


Rev	Date	Dm	Chk'd	App'd	Description
P01	30/09/2021	DM	MM	CB	
P02	11/10/2021	DM	MM	CB	
P03	10/12/2021	DM	MM	CB	

Client	
Iarnród Éireann Irish Rail	
Date	Scale
20/09/2021	1:5000 @ A1 1:10000 @ A3
Project Code	Originator Code
D+WP56	ARP

Engineering Designer			
ARUP			
Drawn	Checked	Approved	
DM	MM	CB	
QMS Code			
279933-00			

Project Title				
DART+ COASTAL NORTH				
Drawing Title				
CONSTRAINTS REPORT PLANNING APPLICATION CONSTRAINTS OPEN STREET MAP BASEMAP				
Drawing File Name	Sheet Number	Status	Rev	
D+WP56-ARP-ZZ-NL-OR-RO-000212	12 of 19	902	P03	



- LEGEND**
- RAILWAY STATIONS
 - BRIDGES**
 - OVERBRIDGE
 - UNDERBRIDGE
 - RAILWAY LINE
 - BUFFERS**
 - 200M
 - NATIONAL PLANNING APPLICATIONS RECEIVED AFTER 01/08/2016
 - STRATEGIC HOUSING DEVELOPMENT APPLICATIONS
 - PART 8 APPLICATIONS
 - STRATEGIC INFRASTRUCTURE DEVELOPMENT APPLICATIONS
 - ADMINISTRATIVE BOUNDARY
 - COUNTY BOUNDARY

Copyright
© Irish Rail (2021). This drawing is confidential and the copyright in it is owned by Irish Rail. This drawing must not be either loaned, copied or otherwise reproduced in whole or in part or used for any purpose without the prior permission of Irish Rail.

© OpenStreetMap contributors

© Ordnance Survey Ireland and Government of Ireland. All O.S. data used for plans are printed under "Copyright Ordnance Survey Ireland" Survey No. 0038720 (OSI Aerial Data or OSI Lidar Data) & Survey No. 2021/OSI_NMA_180 (OSI Vector Data). All elevations are in metres and relate to OSI Geoid Model (OSGM02) Malin Head as defined by existing Project Control. All Co-ordinates are in Irish Transverse Mercator Grid (ITM) as defined by OSI active GPS station Tallaght College (TLLG).

Notes

1. The Planning Applications have been plotted using available data from data.gov.ie. Data for specific applications relating to SIDs, SHDs and Local Authority developments were unavailable at the time of publication and will be shown when it becomes available.



Rev	Date	Dm	Chkd	App'd	Description
P01	30/09/2021	DM	MM	CB	
P02	11/10/2021	DM	MM	CB	
P03	10/12/2021	DM	MM	CB	

Date 20/09/2021

Scale 1:5000 @ A1
1:10000 @ A3

Project Code D-WP56

Originator Code ARP

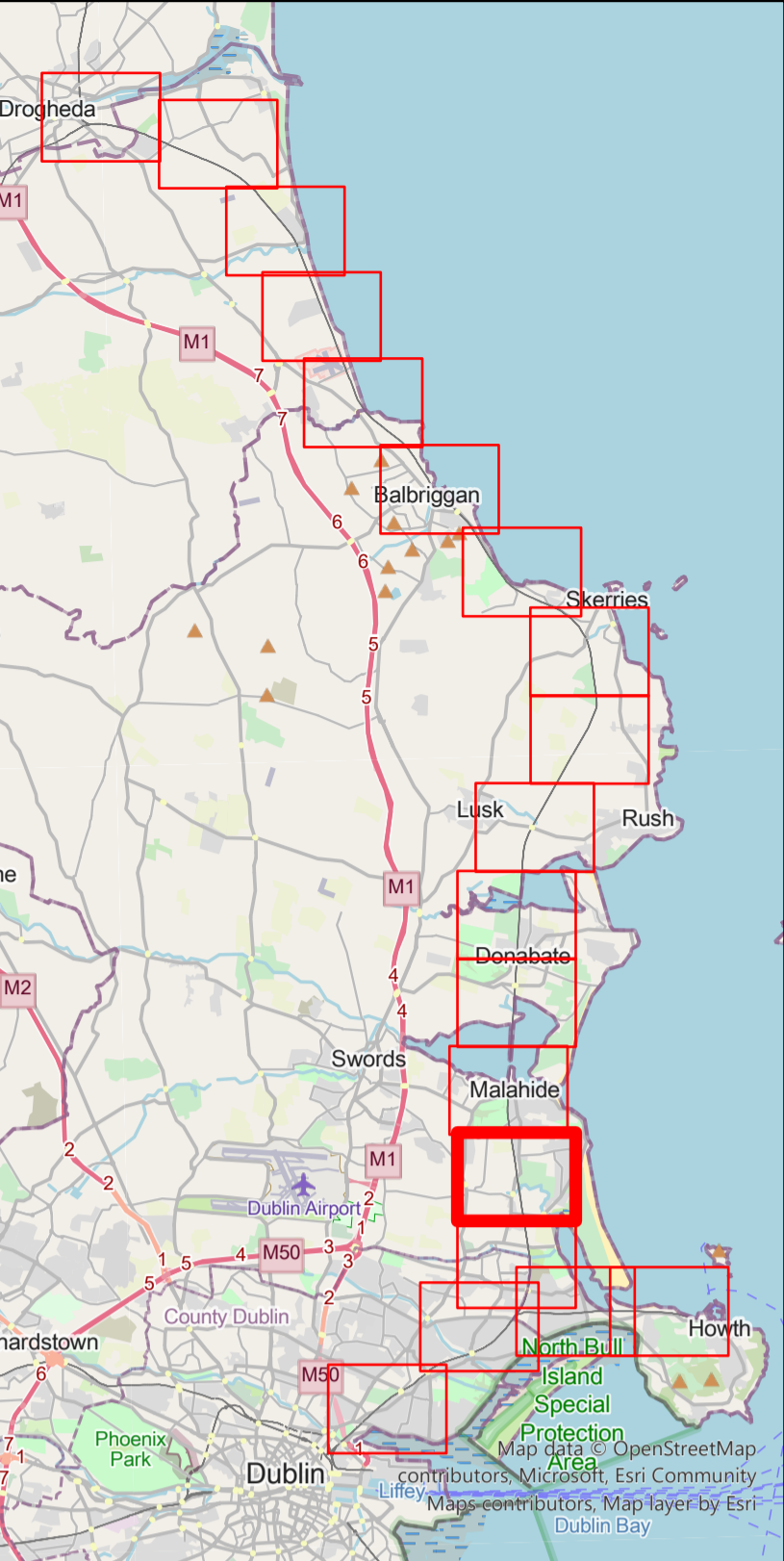
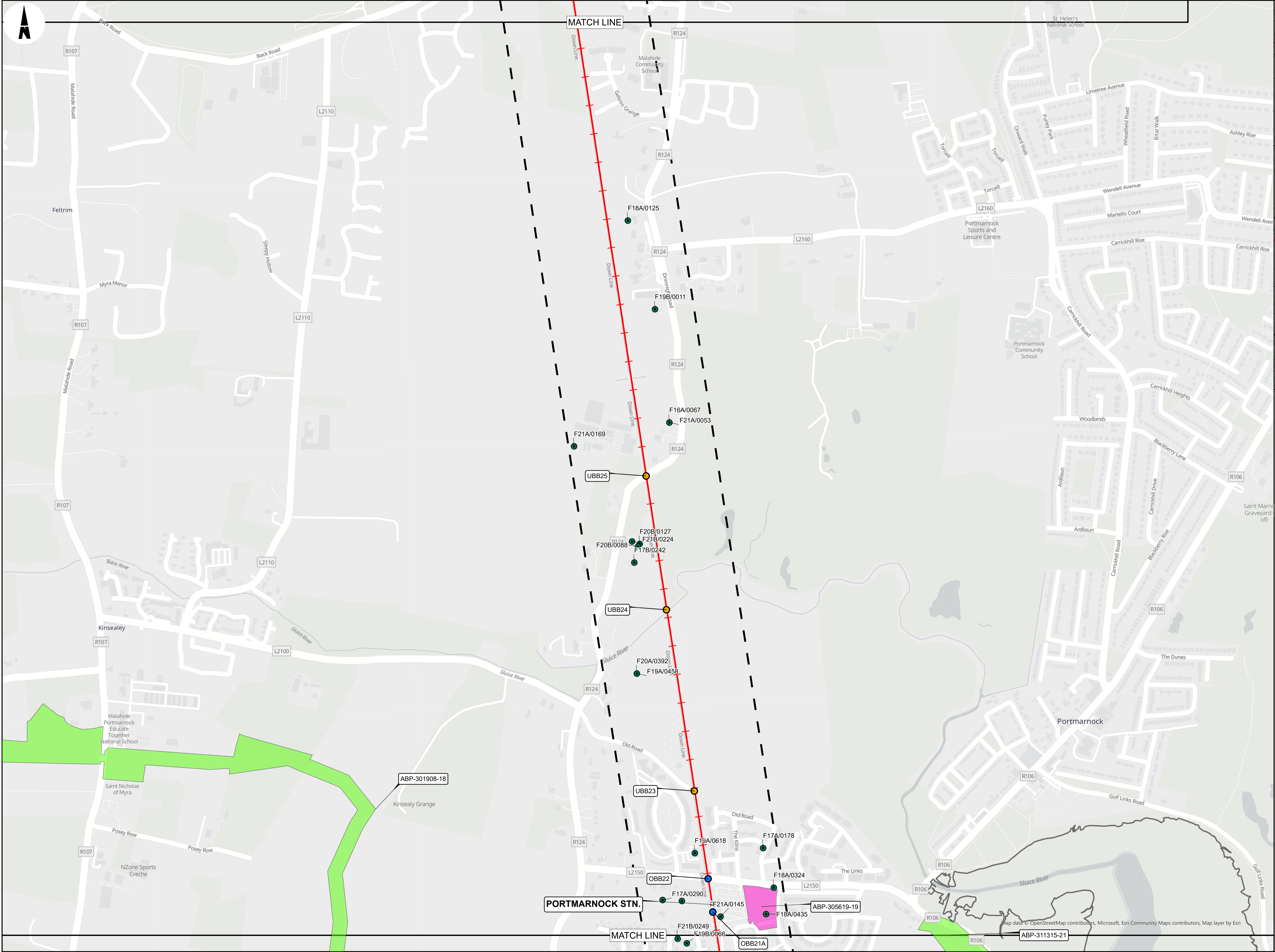
Engineering Designer

Drawn DM

Checked MM

Approved CB

Project Title	DART+ COASTAL NORTH			
Drawing Title	CONSTRAINTS REPORT PLANNING APPLICATION CONSTRAINTS OPEN STREET MAP BASEMAP			
Drawing File Name	D-WP56-ARP-ZZ-NL-OR-RO-000213	Sheet Number	13 of 19	Status
			902	Rev
				P03



- LEGEND**
- RAILWAY STATIONS
 - BRIDGES**
 - OVERBRIDGE
 - UNDERBRIDGE
 - RAILWAY LINE
 - BUFFERS**
 - 200M
 - NATIONAL PLANNING APPLICATIONS RECEIVED AFTER 01/08/2016
 - STRATEGIC HOUSING DEVELOPMENT APPLICATIONS
 - PART 8 APPLICATIONS
 - STRATEGIC INFRASTRUCTURE DEVELOPMENT APPLICATIONS
 - ADMINISTRATIVE BOUNDARY
 - COUNTY BOUNDARY

Copyright
© Irish Rail (2021). This drawing is confidential and the copyright in it is owned by Irish Rail. This drawing must not be either loaned, copied or otherwise reproduced in whole or in part or used for any purpose without the prior permission of Irish Rail.

© OpenStreetMap contributors

© Ordnance Survey Ireland and Government of Ireland. All O.S. data used for plans are printed under "Copyright Ordnance Survey Ireland" Survey No. 0039720 (OSI Aerial Data or OSI Lidar Data) & Survey No. 2021/OSI_NMA_180 (OSI Vector Data). All elevations are in metres and relate to OSI Geoid Model (OSGM02) Malin Head as defined by existing Project Control. All Co-ordinates are in Irish Transverse Mercator Grid (ITM) as defined by OSI active GPS station Tallaght College (TLLG).

Notes

1. The Planning Applications have been plotted using available data from data.gov.ie. Data for specific applications relating to SIDs, SHDs and Local Authority developments were unavailable at the time of publication and will be shown when it becomes available.



Rev	Date	Dn	Chk'd	App'd	Description
P01	30/09/2021	DM	MM	CB	
P02	11/10/2021	DM	MM	CB	
P03	10/12/2021	DM	MM	CB	

Date 20/09/2021

Scale 1:5000 @ A1
1:10000 @ A3

Project Code D+WP56

Originator Code ARP

Engineering Designer

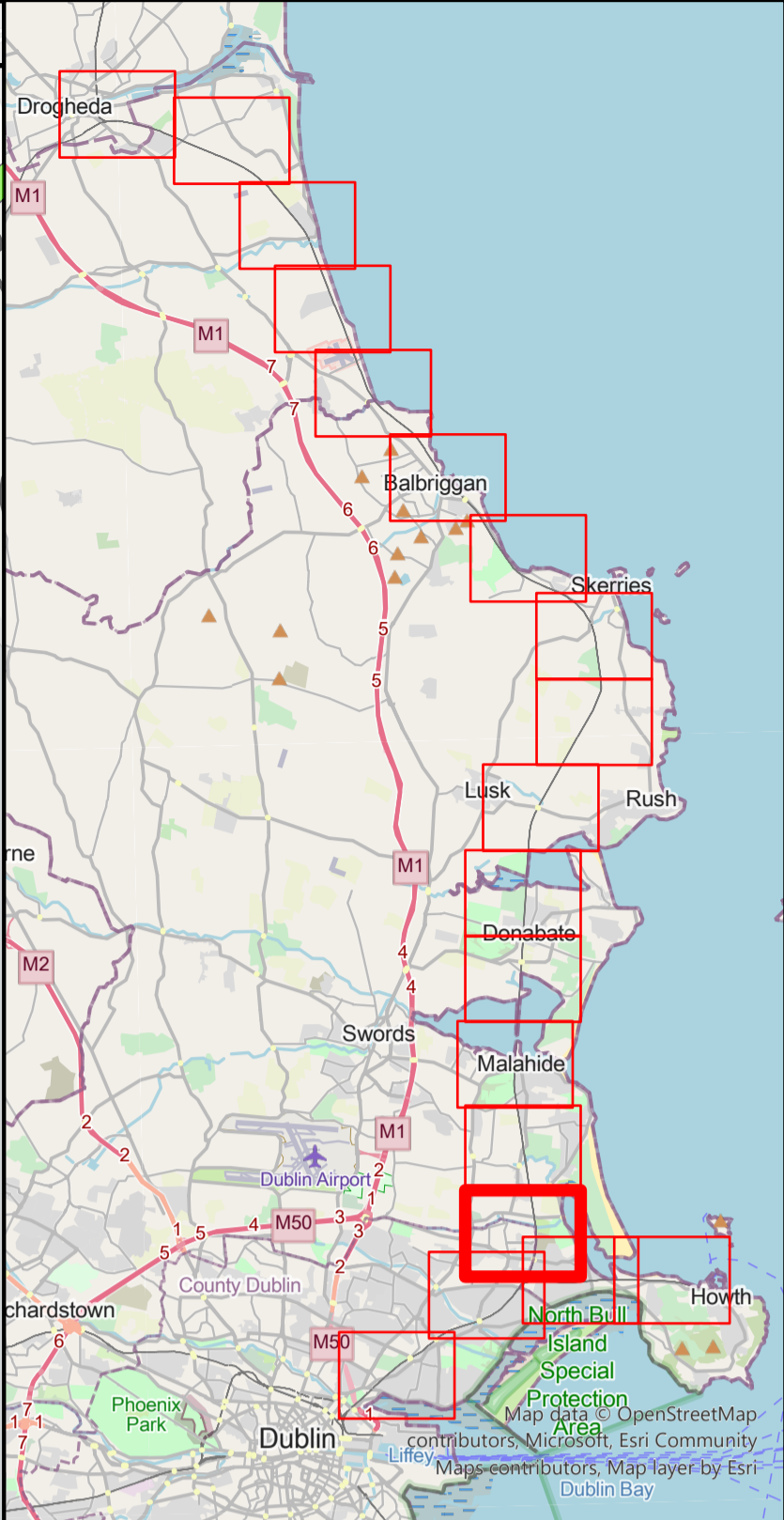
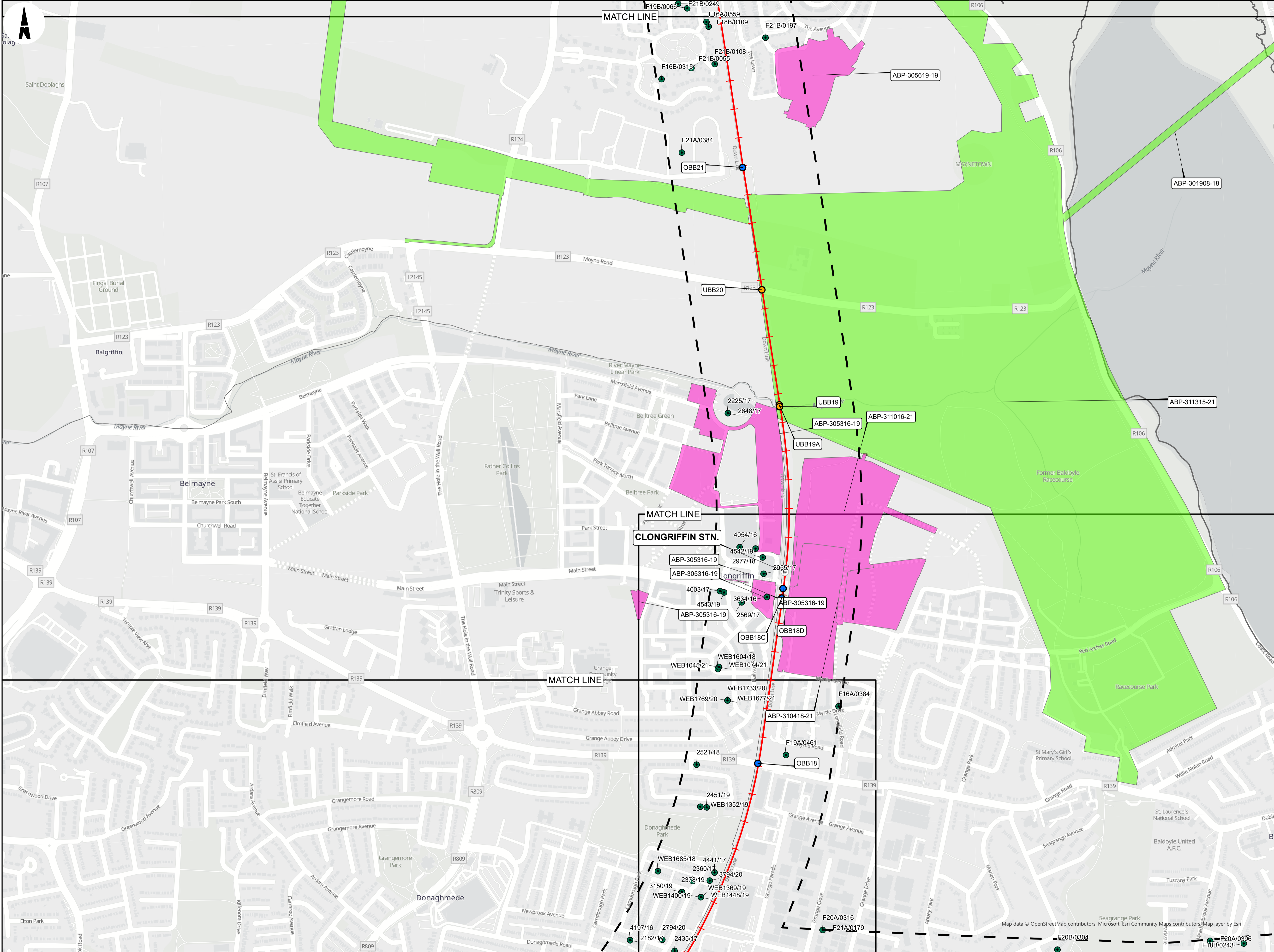
Drawn DM

Checked MM

Approved CB

QMS Code 279933-00

Project Title	DART+ COASTAL NORTH
Drawing Title	CONSTRAINTS REPORT PLANNING APPLICATION CONSTRAINTS OPEN STREET MAP BASEMAP
Drawing File Name	D+WP56-ARP-ZZ-NL-OR-RO-000214
Sheet Number	14 of 19
Status	S02
Rev	P03



- LEGEND**
- RAILWAY STATIONS
 - BRIDGES**
 - OVERBRIDGE
 - UNDERBRIDGE
 - RAILWAY LINE
 - BUFFERS**
 - 200M
 - NATIONAL PLANNING APPLICATIONS RECEIVED AFTER 01/08/2016
 - STRATEGIC HOUSING DEVELOPMENT APPLICATIONS
 - PART 8 APPLICATIONS
 - STRATEGIC INFRASTRUCTURE DEVELOPMENT APPLICATIONS
 - ADMINISTRATIVE BOUNDARY
 - COUNTY BOUNDARY

Copyright
© Irish Rail (2021). This drawing is confidential and the copyright in it is owned by Irish Rail. This drawing must not be either loaned, copied or otherwise reproduced in whole or in part or used for any purpose without the prior permission of Irish Rail.

© OpenStreetMap contributors

© Ordnance Survey Ireland and Government of Ireland. All O.S. data used for plans are printed under "Copyright Ordnance Survey Ireland" Survey No. 0039720 (OSI Aerial Data or OSI Lidar Data) & Survey No. 2021/OSI_NMA_180 (OSI Vector Data). All elevations are in metres and relate to OSI Geoid Model (OSGM02) Mean Head as defined by existing Project Control. All Co-ordinates are in Irish Transverse Mercator Grid (ITM) as defined by OSI active GPS station Tallaght College (TLLG).

Notes
1. The Planning Applications have been plotted using available data from data.gov.ie. Data for specific applications relating to SIDs, SHDs and Local Authority developments were unavailable at the time of publication and will be shown when it becomes available.



Rev	Date	Dm	Chkd	App'd	Description
P01	30/09/2021	DM	MM	CB	
P02	11/10/2021	DM	MM	CB	
P03	10/12/2021	DM	MM	CB	

Client

Date

20/09/2021

Scale

1:5000 @ A1
1:10000 @ A3

Project Code

D-WP56

Originator Code

ARP

Engineering Designer

Drawn

DM

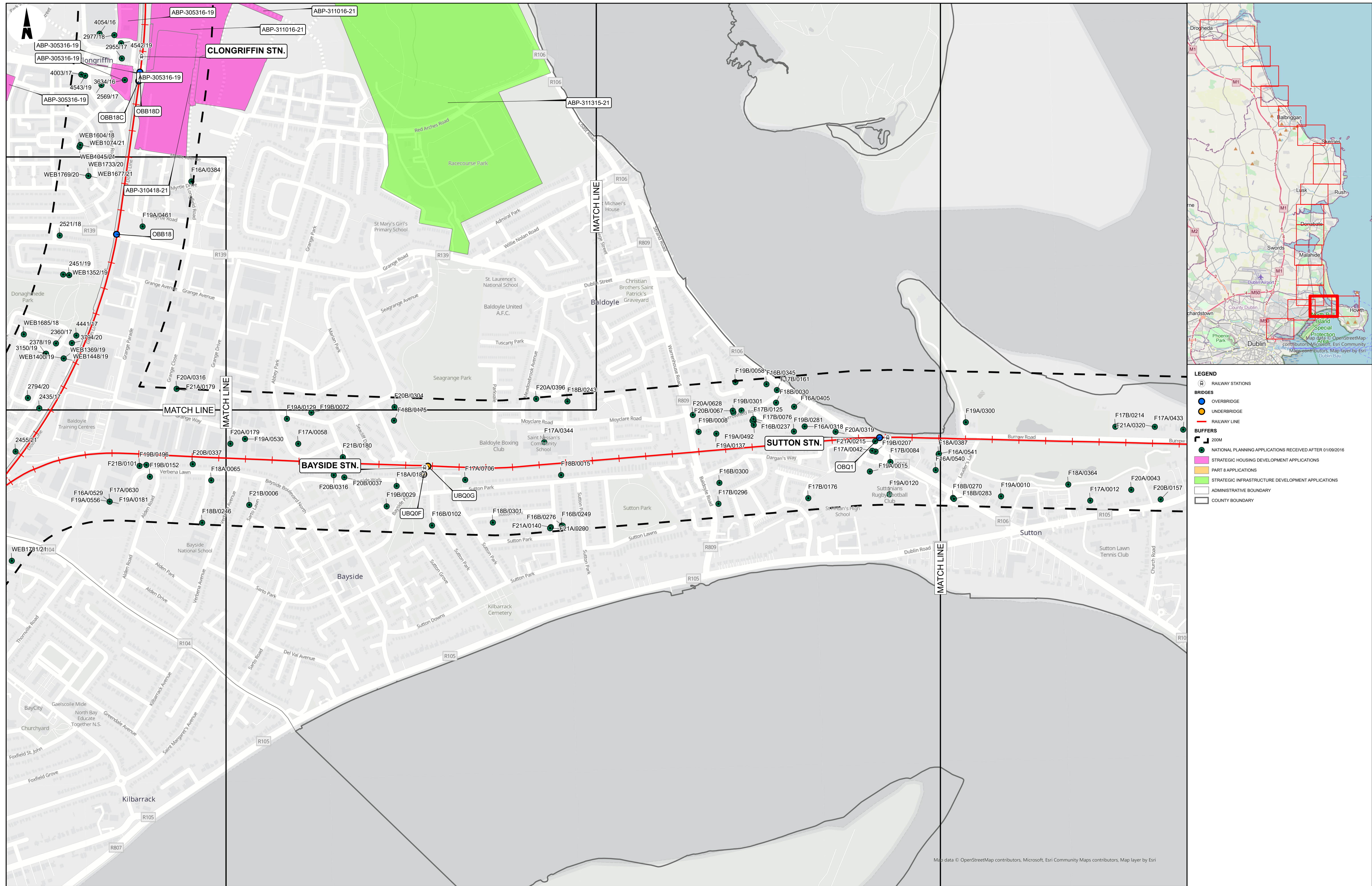
Checked


MM

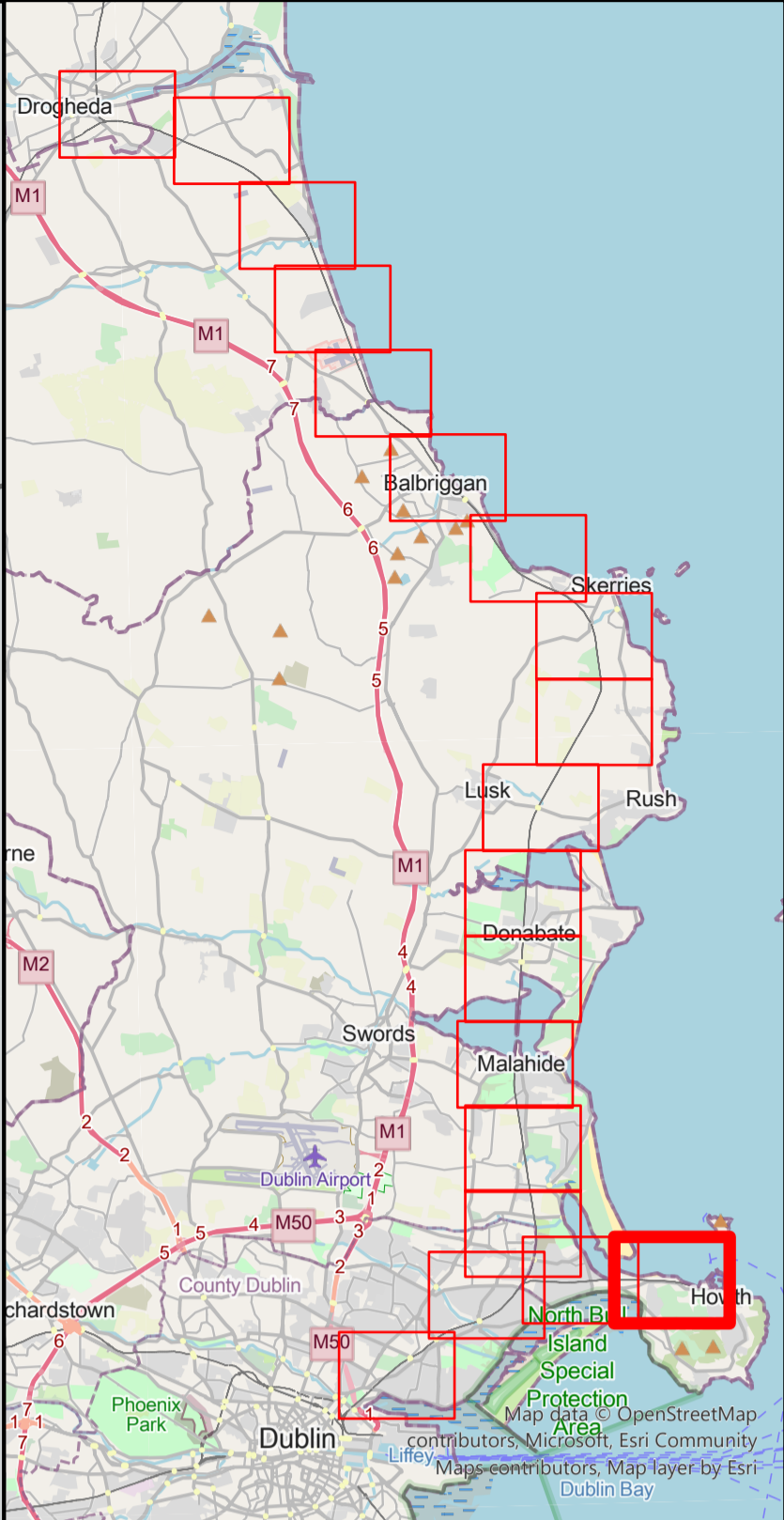
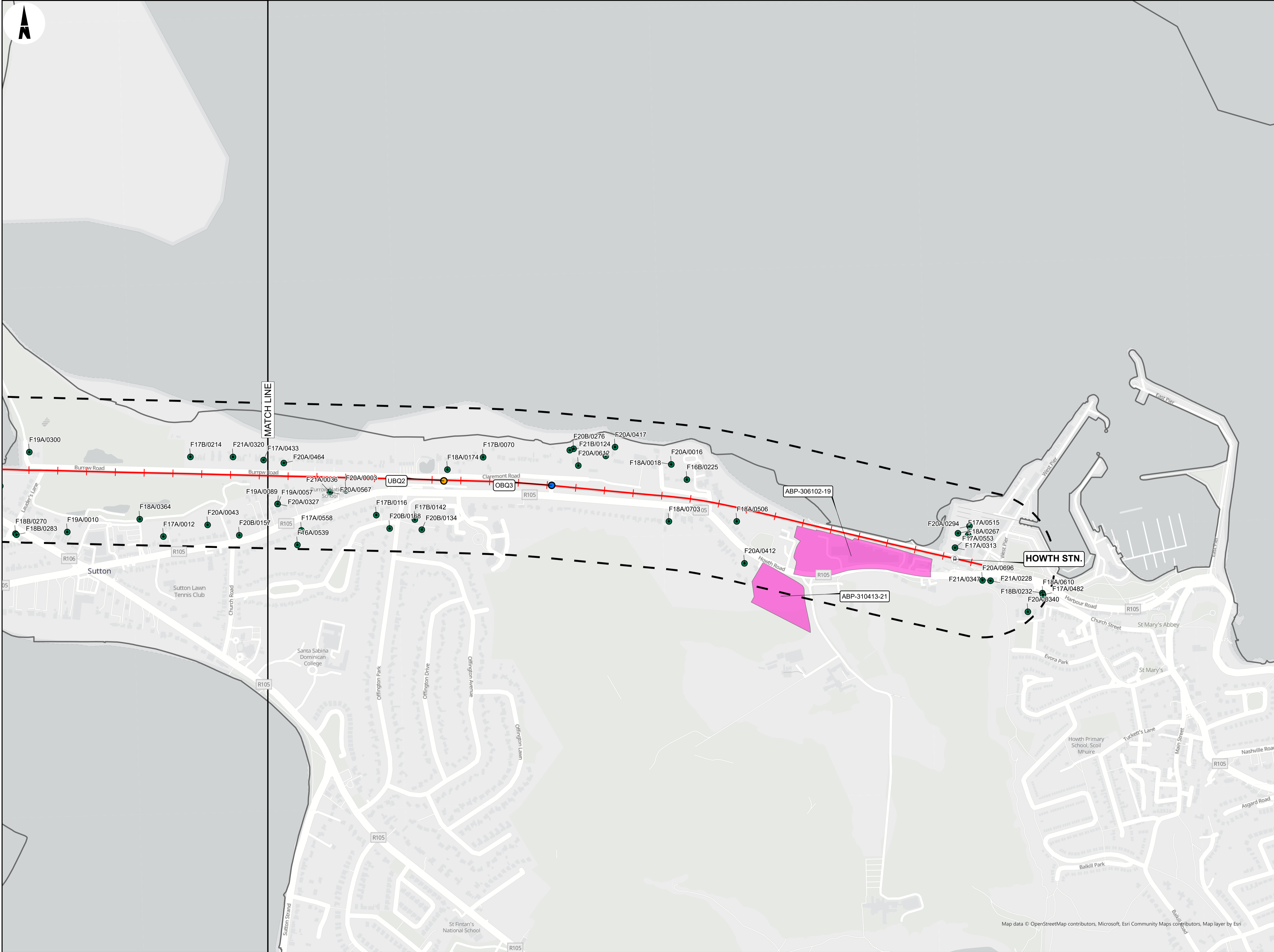
Approved

CB

Project Title	DART+ COASTAL NORTH
Drawing Title	CONSTRAINTS REPORT PLANNING APPLICATION CONSTRAINTS OPEN STREET MAP BASEMAP
Drawing File Name	D-WP56-ARP-ZZ-NL-DR-RO-000215
Sheet Number	15 of 19
Status	902
Rev	P03



<p>Copyright</p> <p>© Irish Rail (2021). This drawing is confidential and the copyright in it is owned by Irish Rail. This drawing must not be either loaned, copied or otherwise reproduced in whole or in part or used for any purpose without the prior permission of Irish Rail.</p> <p>© OpenStreetMap contributors</p> <p>© Ordnance Survey Ireland and Government of Ireland. All O.S. data used for plans are printed under "Copyright Ordnance Survey Ireland" Survey No. 0039720 (OSI Aerial Data or OSI Lidar Data) & Survey No. 2021/OSI-NMA_180 (OSI Vector Data). All elevations are in metres and relate to OSI Geoid Model (OSGM02) Mean Head as defined by existing Project Control. All Co-ordinates are in Irish Transverse Mercator Grid (ITM) as defined by OSI active GPS station Tallaght College (TLLG).</p>	<p>Notes</p> <p>1. The Planning Applications have been plotted using available data from data.gov.ie. Data for specific applications related to S10s, S10Ds and Local Authority developments were unavailable at the time of publication and will be shown when it becomes available.</p> <div></div> <div><div>Tionscadal Éireann Project Ireland 2040</div></div>	<table><tr><th>Rev</th><th>Date</th><th>Dm</th><th>Chkd</th><th>App'd</th><th>Description</th></tr><tr><td>P01</td><td>30/09/2021</td><td>DM</td><td>MM</td><td>CB</td><td></td></tr><tr><td>P02</td><td>11/10/2021</td><td>DM</td><td>MM</td><td>CB</td><td></td></tr><tr><td>P03</td><td>10/12/2021</td><td>DM</td><td>MM</td><td>CB</td><td></td></tr><tr><td></td><td></td><td></td><td></td><td></td><td></td></tr><tr><td></td><td></td><td></td><td></td><td></td><td></td></tr><tr><td></td><td></td><td></td><td></td><td></td><td></td></tr><tr><td></td><td></td><td></td><td></td><td></td><td></td></tr></table>	Rev	Date	Dm	Chkd	App'd	Description	P01	30/09/2021	DM	MM	CB		P02	11/10/2021	DM	MM	CB		P03	10/12/2021	DM	MM	CB																										<div><div></div><div></div></div> <table><tr><td>Date</td><td>20/09/2021</td><td>Scale</td><td>1:5000 @ A1 1:10000 @ A3</td><td>Drawn</td><td>DM</td><td>Checked</td><td>MM</td><td>Approved</td><td>CB</td></tr><tr><td>Project Code</td><td>D+WP56</td><td>Originator Code</td><td>ARP</td><td>JMS Code</td><td colspan="4">279933-00</td><td>Drawing File Name</td><td>D+WP56-ARP-ZZ-NL-DR-RO-000216</td><td>Sheet Number</td><td>16 of 19</td><td>Status</td><td>S02</td><td>Rev</td><td>P03</td></tr></table>	Date	20/09/2021	Scale	1:5000 @ A1 1:10000 @ A3	Drawn	DM	Checked	MM	Approved	CB	Project Code	D+WP56	Originator Code	ARP	JMS Code	279933-00				Drawing File Name	D+WP56-ARP-ZZ-NL-DR-RO-000216	Sheet Number	16 of 19	Status	S02	Rev	P03	<table><tr><td colspan="2">Project Title</td><td colspan="2">DART+ COASTAL NORTH</td></tr><tr><td colspan="4">Drawing Title</td></tr><tr><td colspan="4">CONSTRAINTS REPORT PLANNING APPLICATION CONSTRAINTS OPEN STREET MAP BASEMAP</td></tr></table>	Project Title		DART+ COASTAL NORTH		Drawing Title				CONSTRAINTS REPORT PLANNING APPLICATION CONSTRAINTS OPEN STREET MAP BASEMAP			
Rev	Date	Dm	Chkd	App'd	Description																																																																																						
P01	30/09/2021	DM	MM	CB																																																																																							
P02	11/10/2021	DM	MM	CB																																																																																							
P03	10/12/2021	DM	MM	CB																																																																																							
Date	20/09/2021	Scale	1:5000 @ A1 1:10000 @ A3	Drawn	DM	Checked	MM	Approved	CB																																																																																		
Project Code	D+WP56	Originator Code	ARP	JMS Code	279933-00				Drawing File Name	D+WP56-ARP-ZZ-NL-DR-RO-000216	Sheet Number	16 of 19	Status	S02	Rev	P03																																																																											
Project Title		DART+ COASTAL NORTH																																																																																									
Drawing Title																																																																																											
CONSTRAINTS REPORT PLANNING APPLICATION CONSTRAINTS OPEN STREET MAP BASEMAP																																																																																											



- LEGEND**
- RAILWAY STATIONS
 - BRIDGES**
 - OVERBRIDGE
 - UNDERBRIDGE
 - RAILWAY LINE
 - BUFFERS**
 - 200M
 - NATIONAL PLANNING APPLICATIONS RECEIVED AFTER 01/08/2016
 - STRATEGIC HOUSING DEVELOPMENT APPLICATIONS
 - PART 8 APPLICATIONS
 - STRATEGIC INFRASTRUCTURE DEVELOPMENT APPLICATIONS
 - ADMINISTRATIVE BOUNDARY
 - COUNTY BOUNDARY

Copyright
© Irish Rail (2021). This drawing is confidential and the copyright in it is owned by Irish Rail. This drawing must not be either loaned, copied or otherwise reproduced in whole or in part or used for any purpose without the prior permission of Irish Rail.

© OpenStreetMap contributors

© Ordnance Survey Ireland and Government of Ireland. All O.S. data used for plans are printed under "Copyright Ordnance Survey Ireland" Survey No. 0039720 (OSI Aerial Data or OSI Lidar Data) & Survey No. 2021/OSI_NMA_180 (OSI Vector Data). All elevations are in metres and relate to OSI Geoid Model (OSGM02) Malin Head as defined by existing Project Control. All Co-ordinates are in Irish Transverse Mercator Grid (ITM) as defined by OSI active GPS station Tallaght College (TLLG).

Notes

1. The Planning Applications have been plotted using available data from data.gov.ie. Data for specific applications relating to SIDs, SHDs and Local Authority developments were unavailable at the time of publication and will be shown when it becomes available.



Rev	Date	Dm	Chk'd	App'd	Description
P01	30/09/2021	DM	MM	CB	
P02	11/10/2021	DM	MM	CB	
P03	10/12/2021	DM	MM	CB	

Client

Iarnród Éireann
Irish Rail

Date: 20/09/2021

Scale: 1:5000 @ A1
1:10000 @ A3

Project Code: D+WP56

Originator Code: ARP

Engineering Designer

ARUP

Drawn: DM, Checked: MM, Approved: CB

QMS Code: 279933-00

Project Title: **DART+ COASTAL NORTH**

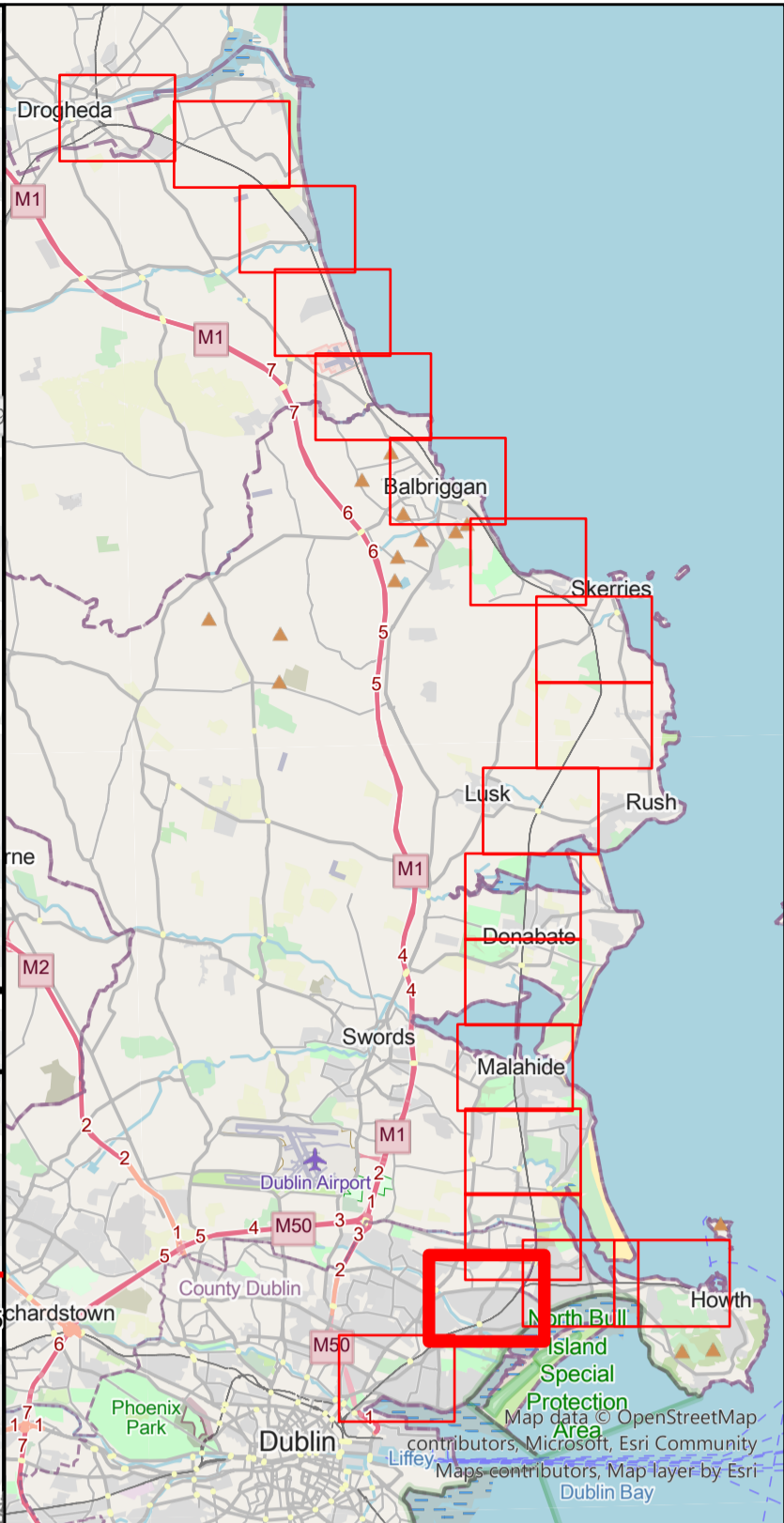
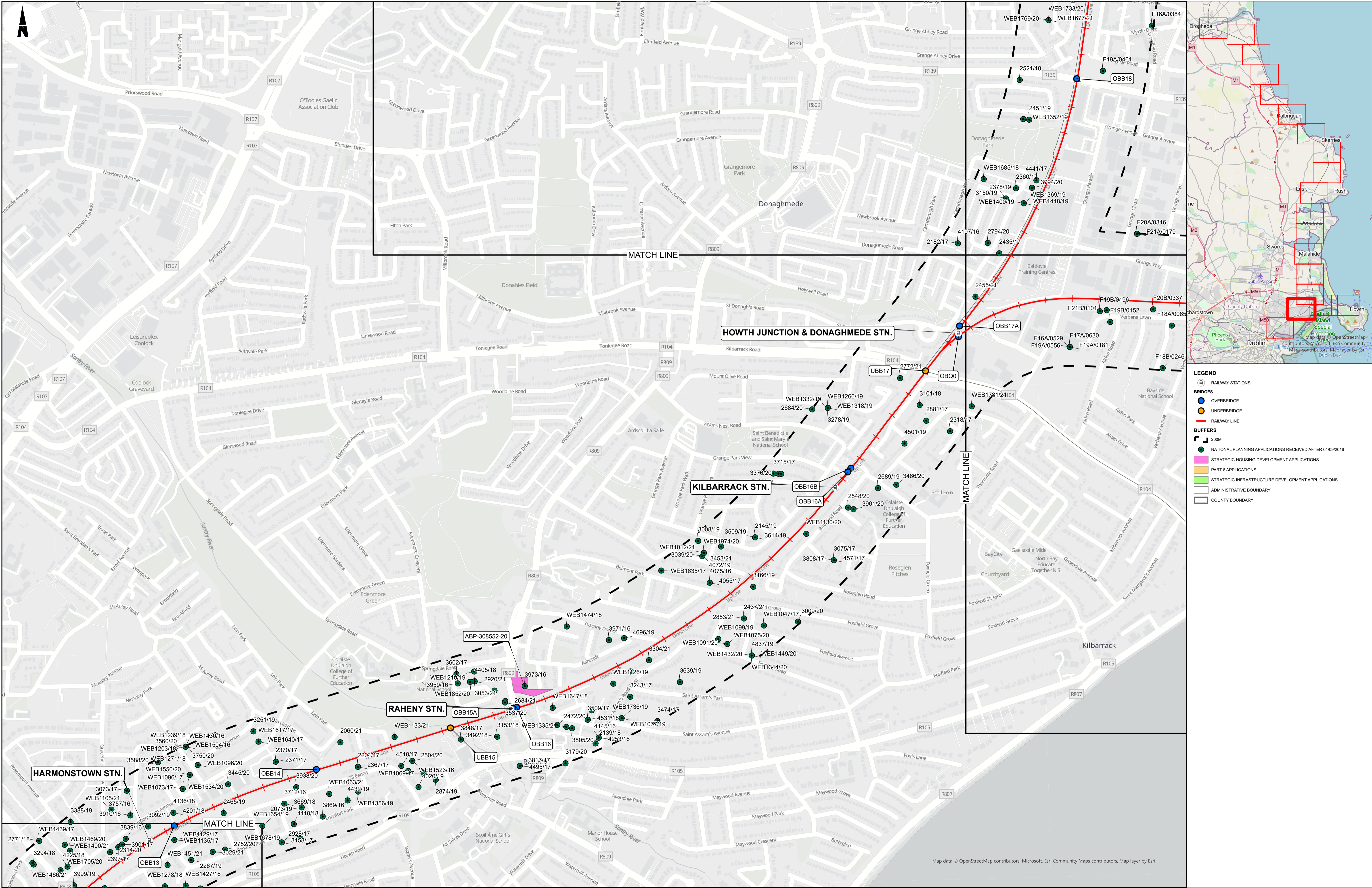
Drawing Title: **CONSTRAINTS REPORT
PLANNING APPLICATION CONSTRAINTS
OPEN STREET MAP BASEMAP**

Drawing File Name: D+WP56-ARP-ZZ-NL-OR-RO-000217

Sheet Number: 17 of 19

Status: 902

Rev: P03



LEGEND

RAILWAY STATIONS

- RAILWAY STATIONS

BRIDGES

- OVERBRIDGE
- UNDERBRIDGE

RAILWAY LINE

- RAILWAY LINE

BUFFERS

- 200M
- NATIONAL PLANNING APPLICATIONS RECEIVED AFTER 01/08/2016
- STRATEGIC HOUSING DEVELOPMENT APPLICATIONS
- PART 8 APPLICATIONS
- STRATEGIC INFRASTRUCTURE DEVELOPMENT APPLICATIONS
- ADMINISTRATIVE BOUNDARY
- COUNTY BOUNDARY

Copyright © Irish Rail (2021). This drawing is confidential and the copyright in it is owned by Irish Rail. This drawing must not be either loaned, copied or otherwise reproduced in whole or in part or used for any purpose without the prior permission of Irish Rail.

© OpenStreetMap contributors

© Ordnance Survey Ireland and Government of Ireland. All O.S. data used for plans are printed under "Copyright Ordnance Survey Ireland" Survey No. 0039720 (OSI Aerial Data or OSI Lidar Data) & Survey No. 2021/OSI_NMA_180 (OSI Vector Data). All elevations are in metres and relate to OSI Geoid Model (OSGM02) Mean Head as defined by existing Project Control. All Co-ordinates are in Irish Transverse Mercator Grid (ITM) as defined by OSI active GPS station Tallaght College (TLTG).

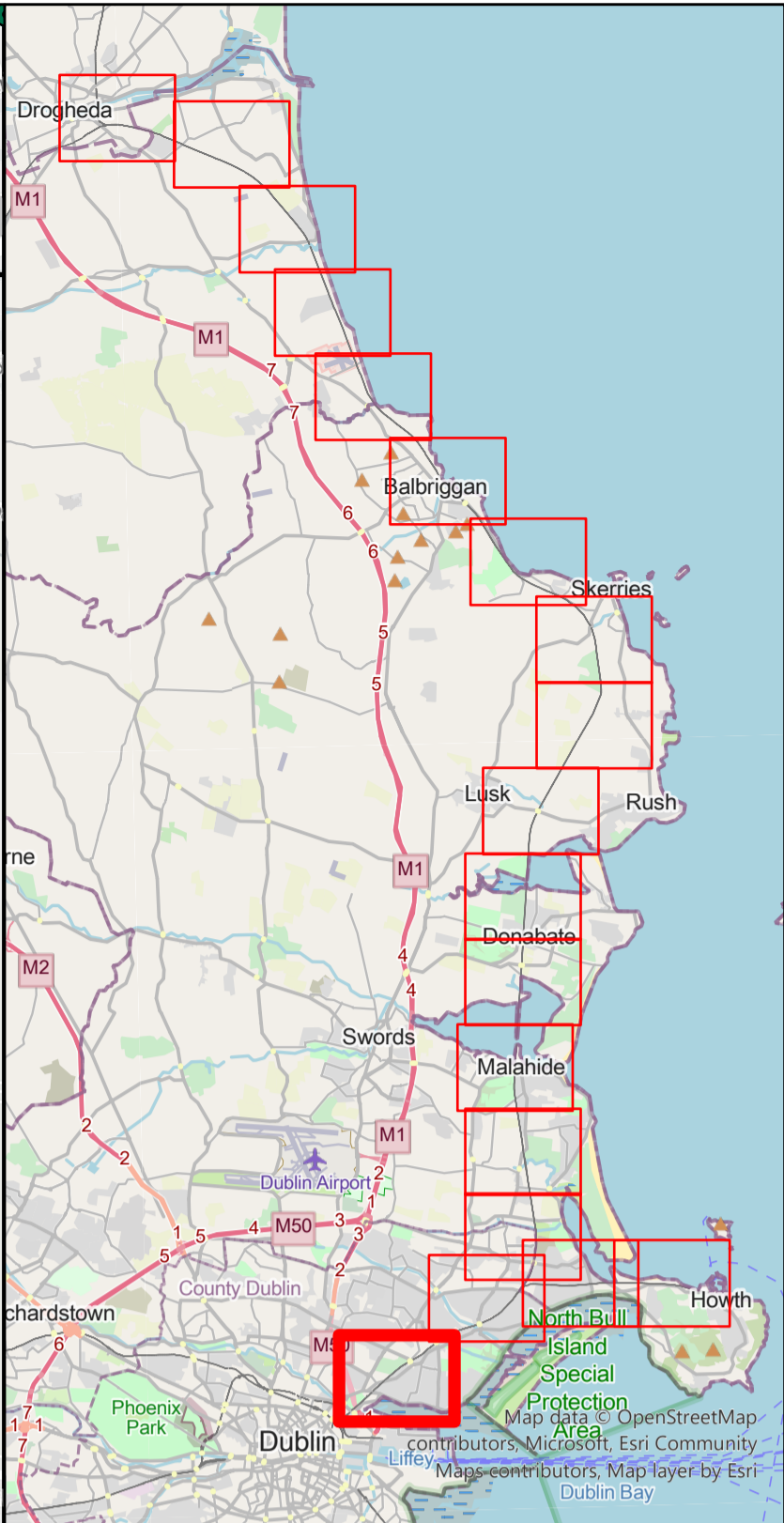
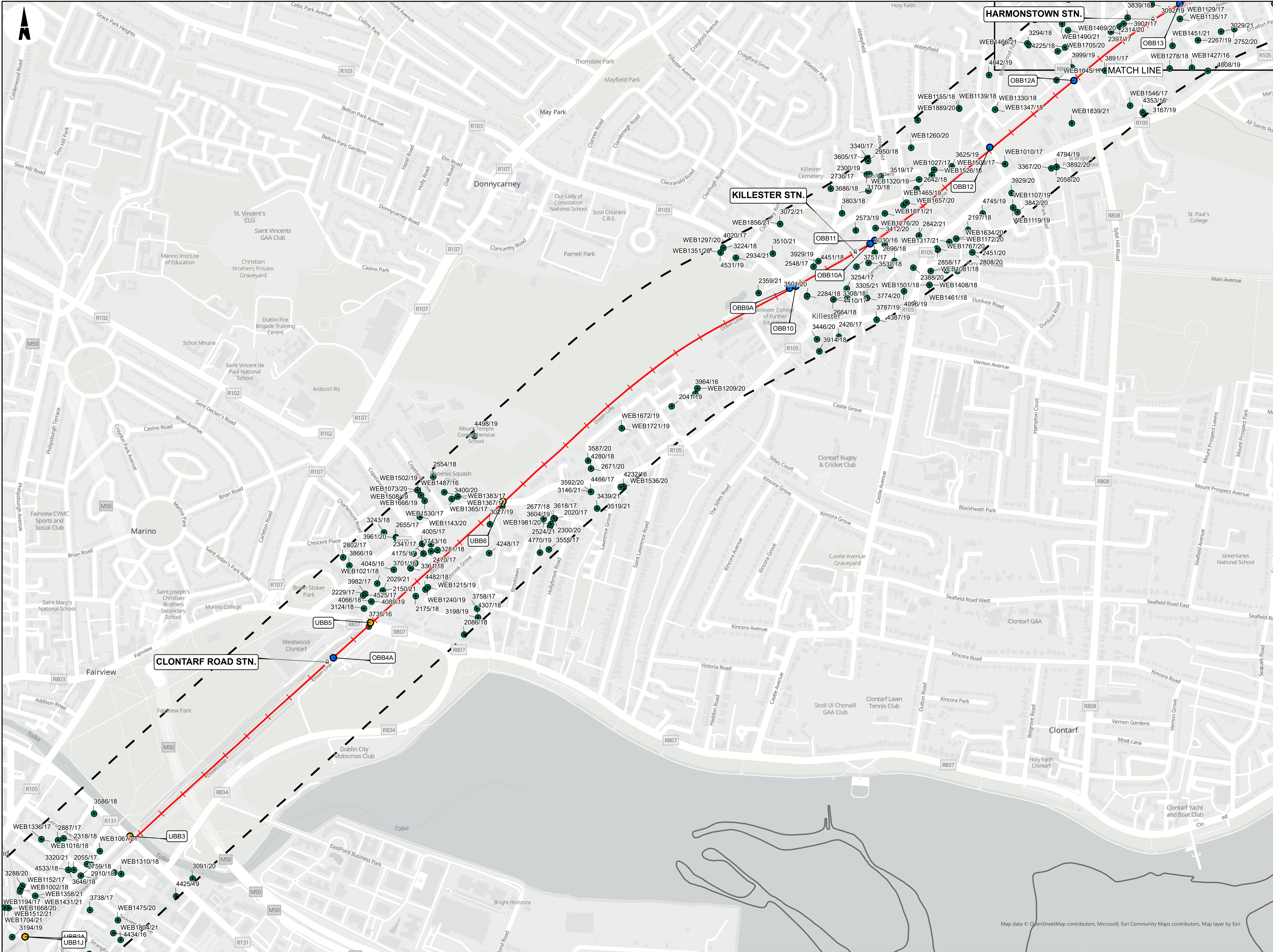
Notes

1. The Planning Applications have been plotted using available data from data.gov.ie. Data for specific applications relating to SIDs, SHDs and Local Authority developments were unavailable at the time of publication and will be shown when it becomes available.



Rev	Date	Dn	Chkd	App'd	Description
P01	30/09/2021	DM	MM	CB	
P02	11/10/2021	DM	MM	CB	
P03	10/12/2021	DM	MM	CB	

Client		Engineering Designer		Project Title	
Iarnród Éireann Irish Rail		ARUP		DART+ COASTAL NORTH	
Date	Scale	Drawn	Checked	Approved	
20/09/2021	1:5000 @ A1 1:10000 @ A3	DM	MM	CB	
Project Code	Originator Code	QMS Code		Drawing File Name	
D-WP56	ARP	279933-00		D-WP56-ARP-ZZ-NL-OR-RO-000218	
Sheet Number		Status	Rev		
18 of 19		902	P03		



- LEGEND**
- RAILWAY STATIONS
 - BRIDGES
 - OVERBRIDGE
 - UNDERBRIDGE
 - RAILWAY LINE
 - BUFFERS
 - 200M
 - NATIONAL PLANNING APPLICATIONS RECEIVED AFTER 01/08/2016
 - STRATEGIC HOUSING DEVELOPMENT APPLICATIONS
 - PART 8 APPLICATIONS
 - STRATEGIC INFRASTRUCTURE DEVELOPMENT APPLICATIONS
 - ADMINISTRATIVE BOUNDARY
 - COUNTY BOUNDARY

Copyright
© Irish Rail (2021). This drawing is confidential and the copyright in it is owned by Irish Rail. This drawing must not be either loaned, copied or otherwise reproduced in whole or in part or used for any purpose without the prior permission of Irish Rail.

© OpenStreetMap contributors



© Ordnance Survey Ireland and Government of Ireland. All O.S. data used for plans are printed under "Copyright Ordnance Survey Ireland" Survey No. 0030720 (OSI Aerial Data or OSI Lidar Data) & Survey No. 2021/OSI_NMA_180 (OSI Vector Data). All elevations are in metres and relate to OSI Geoid Model (OSGM02) Mean Head as defined by existing Project Control. All Co-ordinates are in Irish Transverse Mercator Grid (ITM) as defined by OSI active GPS station Tallaght College (TLLG).

Notes

1. The Planning Applications have been plotted using available data from data.gov.ie. Data for specific applications relating to SIDs, SHDs and Local Authority developments were unavailable at the time of publication and will be shown when it becomes available.



Rev	Date	Dm	Chkd	App'd	Description
P01	30/09/2021	DM	MM	CB	
P02	11/10/2021	DM	MM	CB	
P03	10/12/2021	DM	MM	CB	

Client		Engineering Designer			Project Title																
					DART+ COASTAL NORTH																
Drawing Title		CONSTRAINTS REPORT PLANNING APPLICATION CONSTRAINTS OPEN STREET MAP BASEMAP																			
Date	20/09/2021	Scale	1:5000 @ A1 1:10000 @ A3		Drawn	DM	Checked	MM	Approved	CB											
Project Code	D+WP56		Originator Code	ARP		QMS Code		279933-00		Drawing File Name	D+WP56-ARP-ZZ-NL-DR-RO-000219		Sheet Number	19 of 19		Status	S02		Rev	P03	