

### Legend

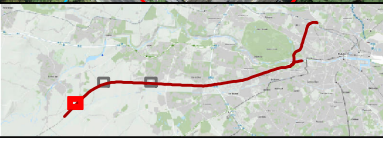
- Redline Development Boundary
- Aquatic Survey Locations
- Rivers



Data source: OSi

© Irish Rail (2022). This drawing is confidential and the copyright in it is owned by Irish Rail. This drawing must not be either loaned, copied or otherwise reproduced in whole or in part or used for any purpose without the prior permission of Irish Rail.

© Ordnance Survey Ireland and government of Ireland. All O.S. Data used for plans are printed under: "Copyright Ordnance Survey Ireland" Survey No. 0036722 (OSi Aerial Data or OSi Lidar Data) & Survey No. 2022/OSi\_NMA\_180 (OSi Vector Data). All elevations are in metres and relate to OSi Geoid Model (OSGM02) Mean Head as defined by existing Project Control. All Co-ordinates are in Irish Transverse Mercator Grid (ITM) as defined by OSi active GPS station Tallaght College (TLLG).



Rev	Date	Dm	Chk'd	App'd	Description
v03	21/12/2022	NR	HF	MN	Aquatic Survey Locations
v02	08/09/2022	NR	HF	MN	Aquatic Survey Locations
v01	01/06/2022	NR	HF	MN	Aquatic Survey Locations

Client		Engineering Designer	
Supported by:			
Date	21/12/2022	Scale	1:3,000 @ A4
Project Code	5195886	Drawn	NR
Issuer	TTA	Checked	HF
		Approved	MN
		QMS Code	

Project Title	DART + SOUTH WEST		
Drawing Title	Figure 1.4: Aquatic Survey Locations		
	Map 1 of 3		
Drawing File Name	DP-04-23-DWG-EV-TTA-23765	Version	v03
		Status	S3

DO NOT SCALE USE FIGURED DIMENSIONS ONLY





### Legend

- Redline Development Boundary
- Aquatic Survey Locations
- Rivers

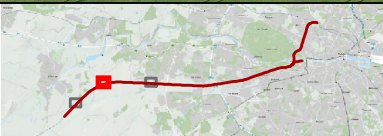
Coneyburrow\_09

Data source: OSI



© Irish Rail (2022). This drawing is confidential and the copyright in it is owned by Irish Rail. This drawing must not be either loaned, copied or otherwise reproduced in whole or in part or used for any purpose without the prior permission of Irish Rail.

© Ordnance Survey Ireland and government of Ireland. All O.S. Data used for plans are printed under: "Copyright Ordnance Survey Ireland" Survey No. 0038722 (OSI Aerial Data or OSI Lidar Data) & Survey No. 2022/OSI\_NMA\_180 (OSI Vector Data). All elevations are in metres and relate to OSI Geoid Model (OSGM02) Main Head as defined by existing Project Control. All Co-ordinates are in Irish Transverse Mercator Grid (ITM) as defined by OSI active GPS station Tallaght College (TLLG).



Rev	Date	Dm	Chk'd	App'd	Description
v03	21/12/2022	NR	HF	MN	Aquatic Survey Locations
v02	08/09/2022	NR	HF	MN	Aquatic Survey Locations
v01	01/06/2022	NR	HF	MN	Aquatic Survey Locations

Client		Engineering Designer	
Date	21/12/2022	Scale	1:3,000 @ A4
Project Code	5195886	Drawn	NR
	ISSUER	Checked	HF
	TTA	Approved	MN
		QMS Code	

Project Title	DART + SOUTH WEST		
Drawing Title	Figure 1.4: Aquatic Survey Locations		
	Map 2 of 3		
Drawing File Name	DP-04-23-DWG-EV-TTA-23765	Version	v03
		Status	S3

DO NOT SCALE USE FIGURED DIMENSIONS ONLY





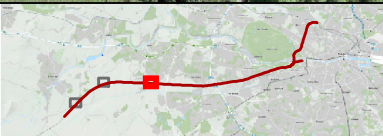
# Legend

- Redline Development Boundary
- Aquatic Survey Locations
- Rivers



© Irish Rail (2022). This drawing is confidential and the copyright in it is owned by Irish Rail. This drawing must not be either loaned, copied or otherwise reproduced in whole or in part or used for any purpose without the prior permission of Irish Rail.

© Ordnance Survey Ireland and government of Ireland. All O.S. Data used for plans are printed under: "Copyright Ordnance Survey Ireland" Survey No. 0036722 (OSi Aerial Data or OSi Lidar Data) & Survey No. 2022/OSi\_NMA\_180 (OSi Vector Data). All elevations are in metres and relate to OSi Geoid Model (OSGM02) Main Head as defined by existing Project Control. All Co-ordinates are in Irish Transverse Mercator Grid (ITM) as defined by OSi active GPS station Tallaght College (TLLG).



		Rev	Date	Dm	Chk'd	App'd	Description
		v03	21/12/2022	NR	HF	MN	Aquatic Survey Locations
		v02	08/09/2022	NR	HF	MN	Aquatic Survey Locations
		v01	01/06/2022	NR	HF	MN	Aquatic Survey Locations

		<b>Engineering Designer</b> 	
Date	21/12/2022	Scale	1:3,000 @ A4
Project Code	5195886	Issuer	TTA
		Drawn	Checked
		NR	HF
		Approved	MN

Project Title	DART + SOUTH WEST		
Drawing Title	Figure 1.4: Aquatic Survey Locations		
	Map 3 of 3		
Drawing File Name	DP-04-23-DWG-EV-TTA-23765	Version	v03
		Status	S3

DO NOT SCALE USE FIGURED DIMENSIONS ONLY