

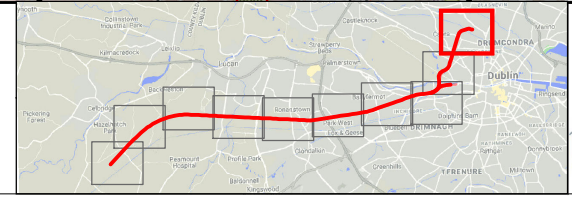
- ### Legend
- Redline Development Boundary
 - 100m buffer
 - 250m buffer
 - National Monuments in State Care
 - SMR
 - Excavations within 100m
 - Areas of Archaeological Potential
 - SMR Zones
 - Zone of Archaeological Potential



Data Source: National Monuments Service, Dublin City Council
 © OpenStreetMap (and) contributors, CC-BY-SA

© Irish Rail (2022). This drawing is confidential and the copyright in it is owned by Irish Rail. This drawing must not be either loaned, copied or otherwise reproduced in whole or in part or used for any purpose without the prior permission of Irish Rail.

© Ordnance Survey Ireland and government of Ireland. All O.S Data used for plans are printed under: "Copyright Ordnance Survey Ireland" Survey No. 0039722. (OSI Aerial Data or OSI Lidar Data) & Survey No. 2022/OSI NMA. 180 (OSI Vector Data). All elevations are in metres and relate to OSI Geoid Model (OSGM02) Mean Head as defined by existing Project Control. All Co-ordinates are in Irish Transverse Mercator Grid (ITM) as defined by OSI active GPS station Tallaght College (TLLG).



Rev	Date	Dm	Ch'd	App'd	Description
v04	01/02/2023	NR	CD	CR	Designated Archaeological Monuments
v03	07/12/2022	NR	CD	CR	Designated Archaeological Monuments
v02	11/11/2022	NR	CD	CR	Designated Archaeological Monuments
v01	06/09/2022	NR	CD	CR	Description

Client: **Iarnród Éireann Irish Rail**

Date: 01/02/2023 Scale: 1:10,000 @ A3

Project Code: 5195886 Issuer: TTA










Engineering Designer: **ATKINS** (Member of the SNC Lavalin Group) Supported by: **RPS**

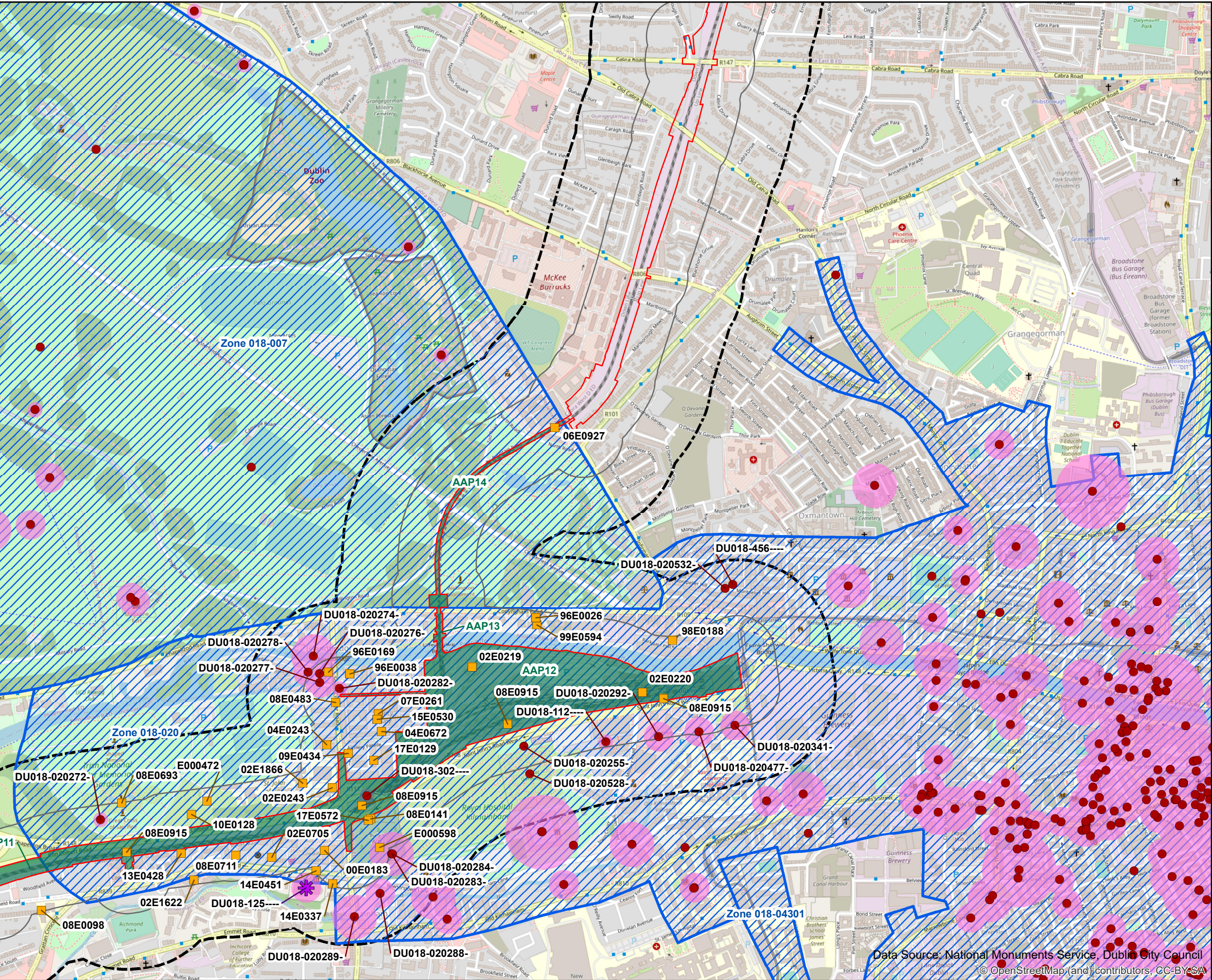
QMS Code: _____

Project Title	DART + SOUTH WEST		
Drawing Title	Designated Archaeological Monuments within 250m (Sheet 1 of 10)		
Drawing File Name	DP-04-23-DWG-EV-TTA-23737	Version	v04
Status	S3		

DO NOT SCALE USE FIGURED DIMENSIONS ONLY

Legend

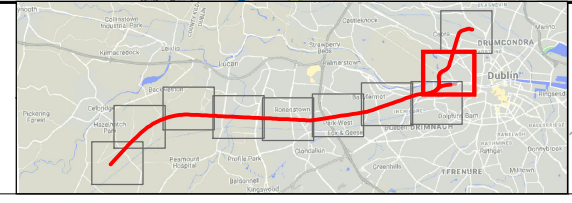
-  Redline Development Boundary
-  100m buffer
-  250m buffer
-  National Monuments in State Care
-  SMR
-  Excavations within 100m
-  Areas of Archaeological Potential
-  SMR Zones
-  Zone of Archaeological Potential



Data Source: National Monuments Service, Dublin City Council
 © OpenStreetMap (and) contributors, CC-BY-SA

© Irish Rail (2022). This drawing is confidential and the copyright in it is owned by Irish Rail. This drawing must not be either loaned, copied or otherwise reproduced in whole or in part or used for any purpose without the prior permission of Irish Rail.

© Ordnance Survey Ireland and government of Ireland. All O.S Data used for plans are printed under: "Copyright Ordnance Survey Ireland" Survey No. 0039722. (OSI Aerial Data or OSI Lidar Data) & Survey No. 2022/OSI_NMA_180 (OSI Vector Data). All elevations are in metres and relate to OSI Geoid Model (OSGM02) Mean Head as defined by existing Project Control. All Co-ordinates are in Irish Transverse Mercator Grid (ITM) as defined by OSI active GPS station Tallaght College (TLLG).












Rev	Date	Drn	Chk'd	App'd	Description
v04	01/02/2023	NR	CD	CR	Designated Archaeological Monuments
v03	07/12/2022	NR	CD	CR	Designated Archaeological Monuments
v02	11/11/2022	NR	CD	CR	Designated Archaeological Monuments
v01	06/09/2022	NR	CD	CR	Description

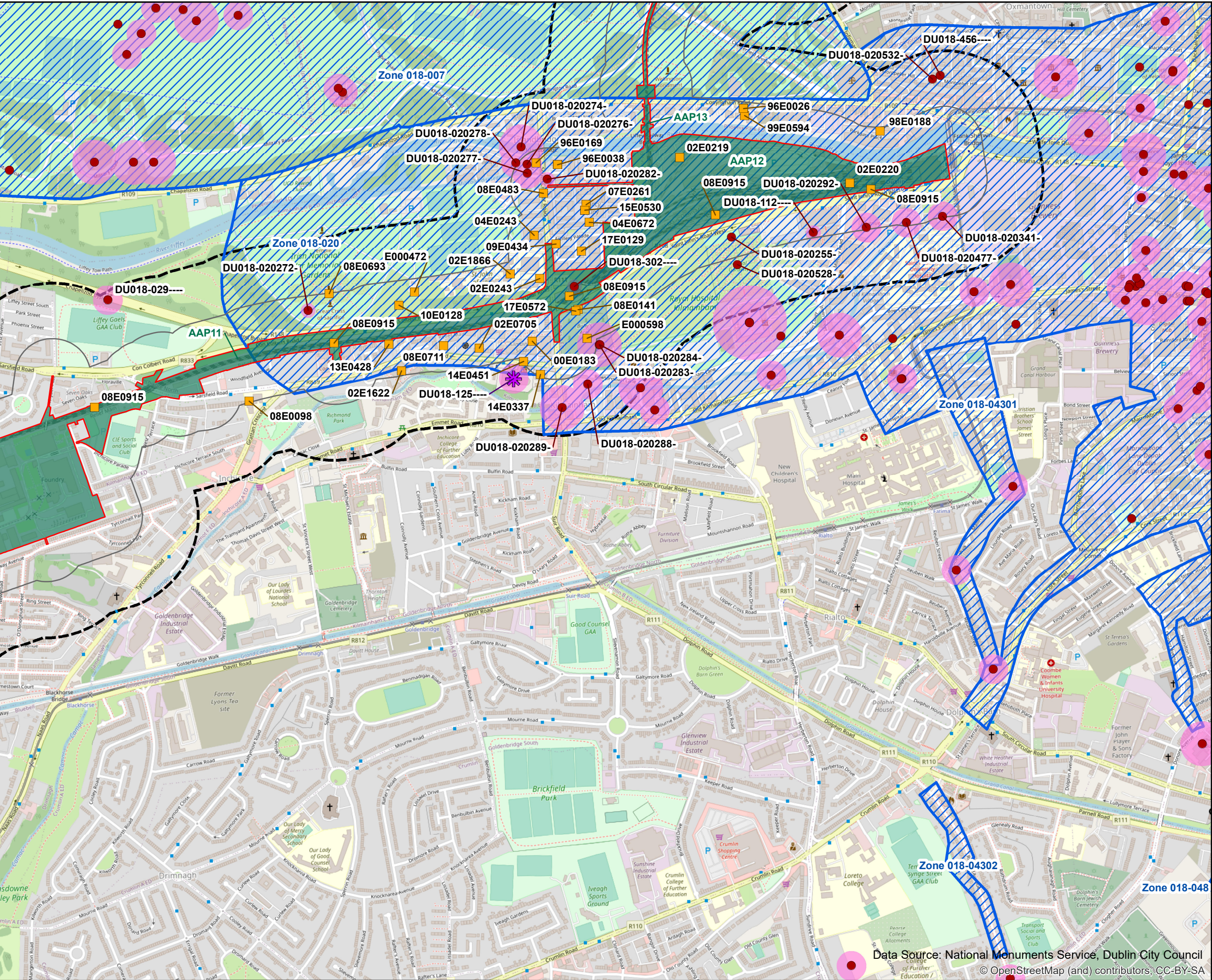
Client Iarnród Éireann Irish Rail		Engineering Designer ATKINS Supported by: RPS	
Date 01/02/2023	Scale 1:10,000 @ A3	Drawn NR	Checked CD
Project Code 5195886	Issuer TTA	Approved CR	OMS Code

Project Title DART + SOUTH WEST	Drawing Title Designated Archaeological Monuments within 250m (Sheet 2 of 10)
Drawing File Name DP-04-23-DWG-EV-TTA-23737	Version v04
Status S3	

DO NOT SCALE USE FIGURED DIMENSIONS ONLY

Legend

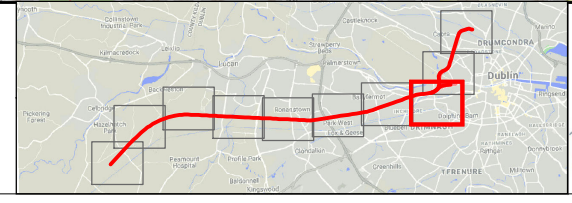
-  Redline Development Boundary
-  100m buffer
-  250m buffer
-  National Monuments in State Care
-  SMR
-  Excavations within 100m
-  Areas of Archaeological Potential
-  SMR Zones
-  Zone of Archaeological Potential



Data Source: National Monuments Service, Dublin City Council
 © OpenStreetMap (and) contributors, CC-BY-SA

© Irish Rail (2022). This drawing is confidential and the copyright in it is owned by Irish Rail. This drawing must not be either loaned, copied or otherwise reproduced in whole or in part or used for any purpose without the prior permission of Irish Rail.

© Ordnance Survey Ireland and government of Ireland. All O.S Data used for plans are printed under: "Copyright Ordnance Survey Ireland" Survey No. 0039722. (OSI Aerial Data or OSI Lidar Data) & Survey No. 2022/OSI_NMA_180 (OSI Vector Data). All elevations are in metres and relate to OSI Geoid Model (OSGM02) Mean Head as defined by existing Project Control. All Co-ordinates are in Irish Transverse Mercator Grid (ITM) as defined by OSI active GPS station Tallaght College (TLG).



Rev	Date	Dm	Ch'kd	App'd	Description
v04	01/02/2023	NR	CD	CR	Designated Archaeological Monuments
v03	07/12/2022	NR	CD	CR	Designated Archaeological Monuments
v02	11/11/2022	NR	CD	CR	Designated Archaeological Monuments
v01	06/09/2022	NR	CD	CR	Description

Client: **Iarnród Éireann Irish Rail**

Date: 01/02/2023 Scale: 1:10,000 @ A3

Project Code: 5195886 Issuer: TTA

Engineering Designer: **ATKINS** (Member of the SNC-Lavalin Group) Supported by: **RPS**

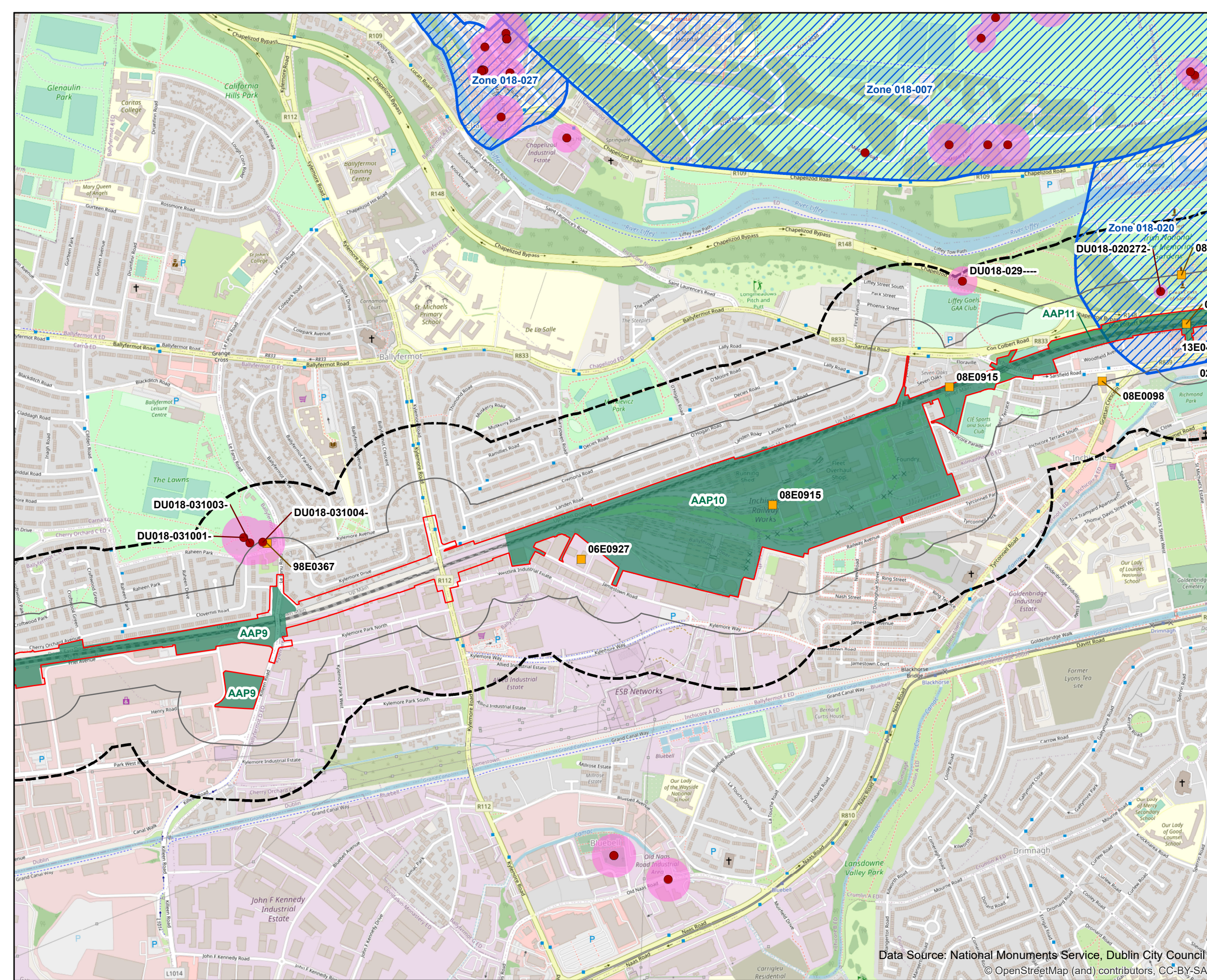
QMS Code: **NR** Checked: **CD** Approved: **CR**

Project Title: **DART + SOUTH WEST**

Drawing Title: **Designated Archaeological Monuments within 250m (Sheet 3 of 10)**


Drawing File Name: **DP-04-23-DWG-EV-TTA-23737** Version: **v04** Status: **S3**

DO NOT SCALE USE FIGURED DIMENSIONS ONLY



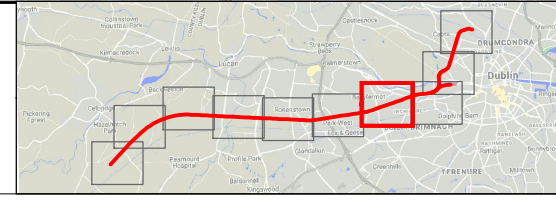
- ### Legend
- Redline Development Boundary
 - 100m buffer
 - 250m buffer
 - ✳ National Monuments in State Care
 - SMR
 - Excavations within 100m
 - Areas of Archaeological Potential
 - SMR Zones
 - Zone of Archaeological Potential

Data Source: National Monuments Service, Dublin City Council
 © OpenStreetMap (and) contributors, CC-BY-SA



© Irish Rail (2022). This drawing is confidential and the copyright in it is owned by Irish Rail. This drawing must not be either loaned, copied or otherwise reproduced in whole or in part or used for any purpose without the prior permission of Irish Rail.

© Ordnance Survey Ireland and government of Ireland. All O.S Data used for plans are printed under: "Copyright Ordnance Survey Ireland" Survey No. 0039722. (OSI Aerial Data or OSI Lidar Data) & Survey No. 2022/OSI NMA_180 (OSI Vector Data). All elevations are in metres and relate to OSI Geoid Model (OSGM02) Mean Head as defined by existing Project Control. All Co-ordinates are in Irish Transverse Mercator Grid (ITM) as defined by OSI active GPS station Tallaght College (TLLG).



Rev	Date	Dm	Ch'd	App'd	Description
v04	01/02/2023	NR	CD	CR	Designated Archaeological Monuments
v03	07/12/2022	NR	CD	CR	Designated Archaeological Monuments
v02	11/11/2022	NR	CD	CR	Designated Archaeological Monuments
v01	06/09/2022	NR	CD	CR	Description

Client: **Iarnród Éireann Irish Rail**

Engineering Designer: **ATKINS** (Member of the SNC-Lavalin Group), supported by **RPS**

Date: 01/02/2023 | Scale: 1:10,000 @ A3










Project Code: 5195886 | Issuer: TTA

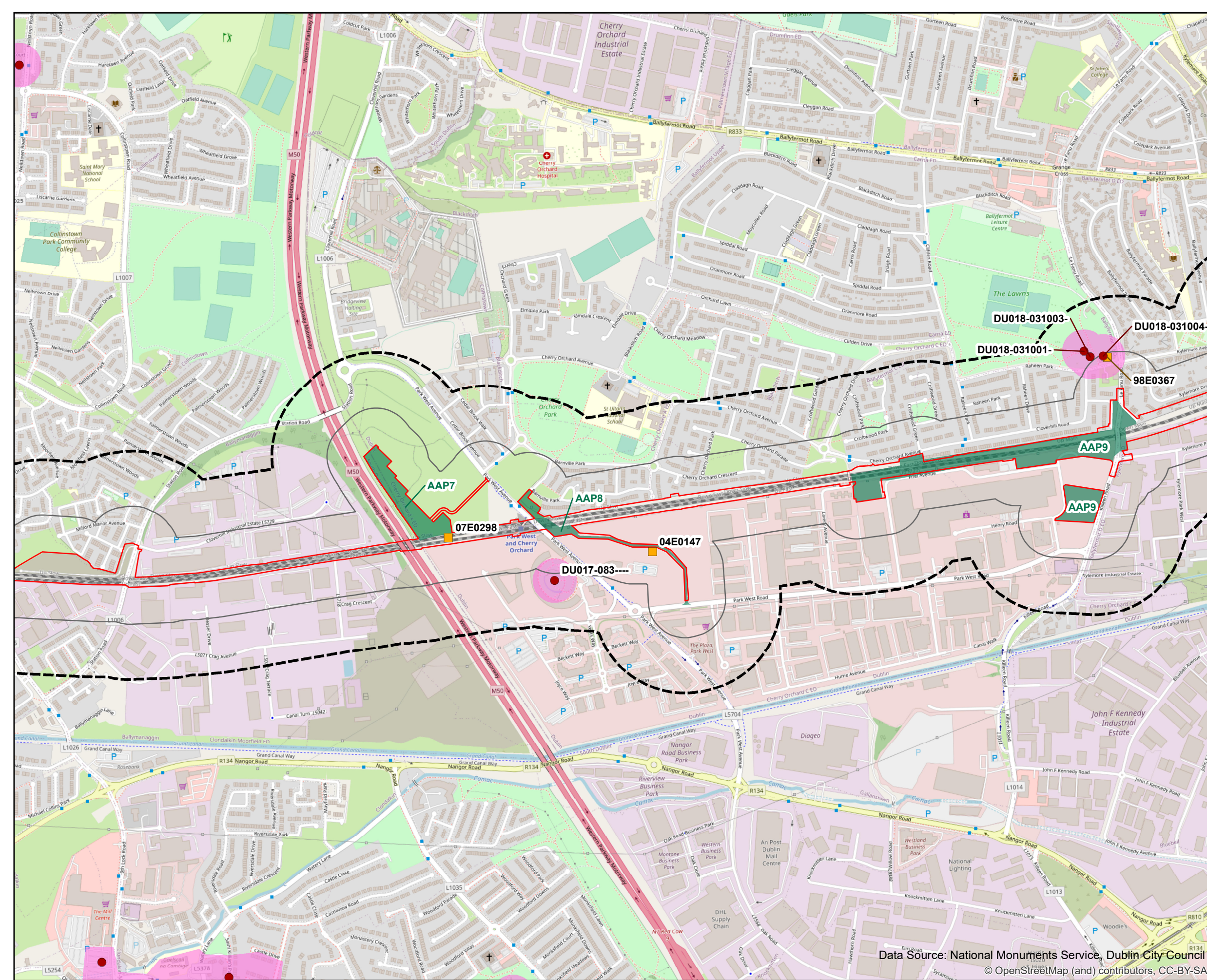
QMS Code: [] | Drawn: NR | Checked: CD | Approved: CR

Project Title	DART + SOUTH WEST		
Drawing Title	Designated Archaeological Monuments within 250m (Sheet 4 of 10)		
Drawing File Name	DP-04-23-DWG-EV-TTA-23737	Version	v04
Status	S3		

DO NOT SCALE USE FIGURED DIMENSIONS ONLY

Legend

-  Redline Development Boundary
-  100m buffer
-  250m buffer
-  National Monuments in State Care
-  SMR
-  Excavations within 100m
-  Areas of Archaeological Potential
-  SMR Zones
-  Zone of Archaeological Potential

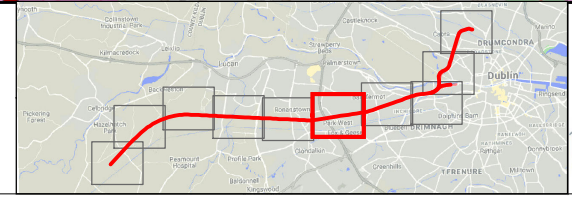


Data Source: National Monuments Service, Dublin City Council
 © OpenStreetMap (and) contributors, CC-BY-SA



© Irish Rail (2022). This drawing is confidential and the copyright in it is owned by Irish Rail. This drawing must not be either loaned, copied or otherwise reproduced in whole or in part or used for any purpose without the prior permission of Irish Rail.

© Ordnance Survey Ireland and government of Ireland. All O.S Data used for plans are printed under: "Copyright Ordnance Survey Ireland" Survey No. 0039722. (OSI Aerial Data or OSI Lidar Data) & Survey No. 2022/OSI NMA_180 (OSI Vector Data). All elevations are in metres and relate to OSI Geoid Model (OSGM02) Mean Head as defined by existing Project Control. All Co-ordinates are in Irish Transverse Mercator Grid (ITM) as defined by OSI active GPS station Tallaght College (TLG).



Rev	Date	Dm	Ch'd	App'd	Description
v04	01/02/2023	NR	CD	CR	Designated Archaeological Monuments
v03	07/12/2022	NR	CD	CR	Designated Archaeological Monuments
v02	11/11/2022	NR	CD	CR	Designated Archaeological Monuments
v01	06/09/2022	NR	CD	CR	Description

Client: **Iarnród Éireann Irish Rail**

Date: 01/02/2023 Scale: 1:10,000 @ A3

Project Code: 5195886 Issuer: TTA

Engineering Designer: **ATKINS** (Member of the SNC Lavalin Group) supported by **RPS**










Drawn: NR Checked: CD Approved: CR

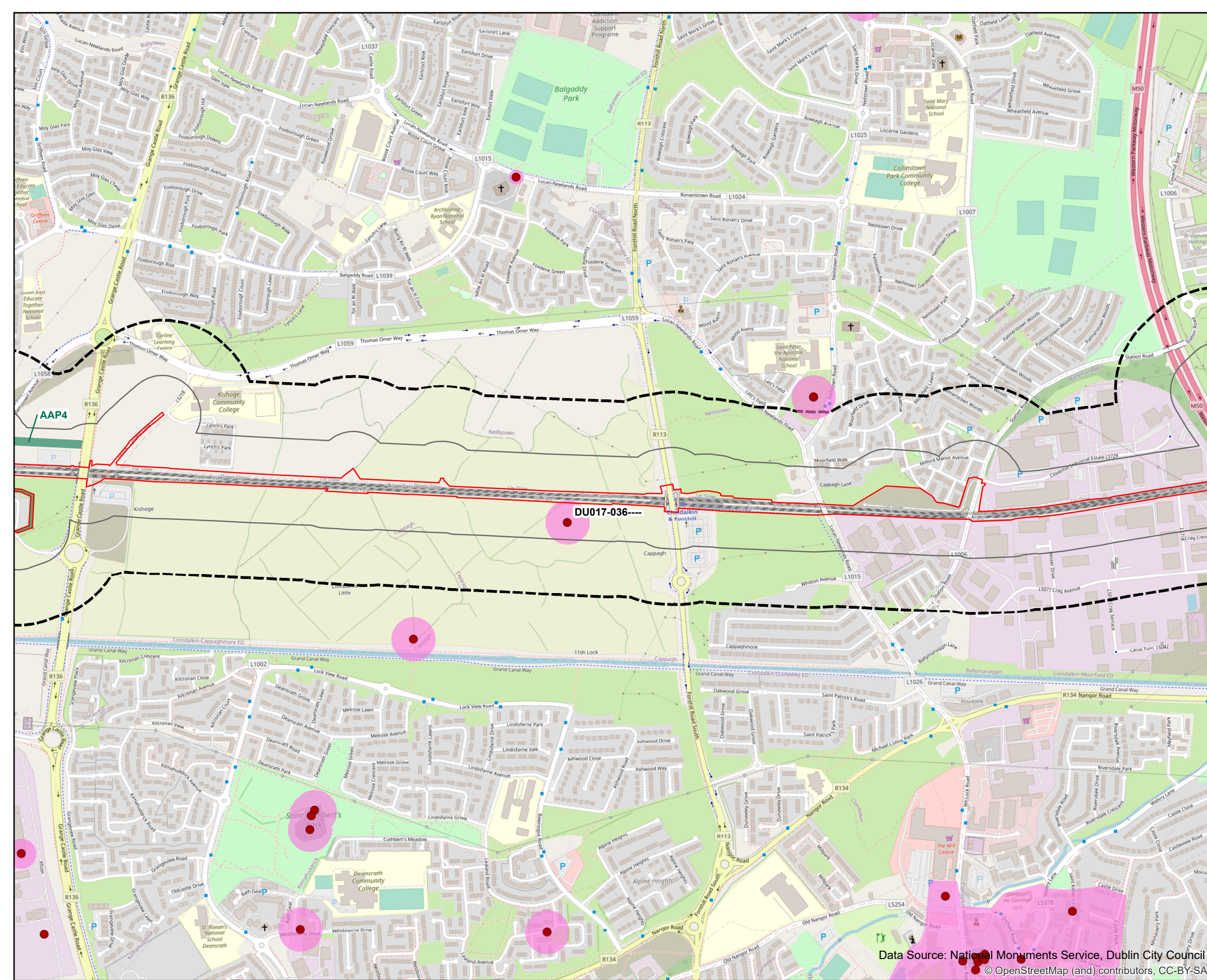
QMS Code: _____

Project Title	DART + SOUTH WEST		
Drawing Title	Designated Archaeological Monuments within 250m (Sheet 5 of 10)		
Drawing File Name	DP-04-23-DWG-EV-TTA-23737	Version	v04
Status	S3		

DO NOT SCALE USE FIGURED DIMENSIONS ONLY

Legend

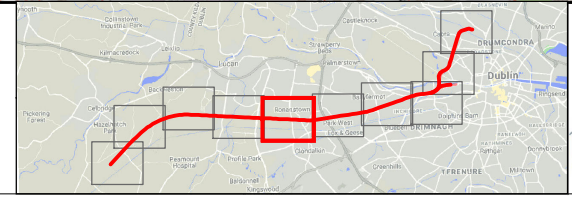
-  Redline Development Boundary
-  100m buffer
-  250m buffer
-  National Monuments in State Care
-  SMR
-  Excavations within 100m
-  Areas of Archaeological Potential
-  SMR Zones
-  Zone of Archaeological Potential



Data Source: National Monuments Service, Dublin City Council
 © OpenStreetMap (and) contributors, CC-BY-SA

© Irish Rail (2022). This drawing is confidential and the copyright in it is owned by Irish Rail. This drawing must not be either loaned, copied or otherwise reproduced in whole or in part or used for any purpose without the prior permission of Irish Rail.

© Ordnance Survey Ireland and government of Ireland. All O.S Data used for plans are printed under: "Copyright Ordnance Survey Ireland" Survey No. 0039722. (OSI Aerial Data or OSI Lidar Data) & Survey No. 0022/OSI NMA_180 (OSI Vector Data). All elevations are in metres and relate to OSI Geoid Model (OSGM02) Mean Head as defined by existing Project Control. All Co-ordinates are in Irish Transverse Mercator Grid (ITM) as defined by OSI active GPS station Tallaght College (TLG).



Rev	Date	Dm	Chk'd	App'd	Description
v04	01/02/2023	NR	CD	CR	Designated Archaeological Monuments
v03	07/12/2022	NR	CD	CR	Designated Archaeological Monuments
v02	11/11/2022	NR	CD	CR	Designated Archaeological Monuments
v01	06/09/2022	NR	CD	CR	Description

Client: **Iarnród Éireann Irish Rail**

Engineering Designer: **ATKINS** (Member of the SNC Lavalin Group), supported by **RPS**

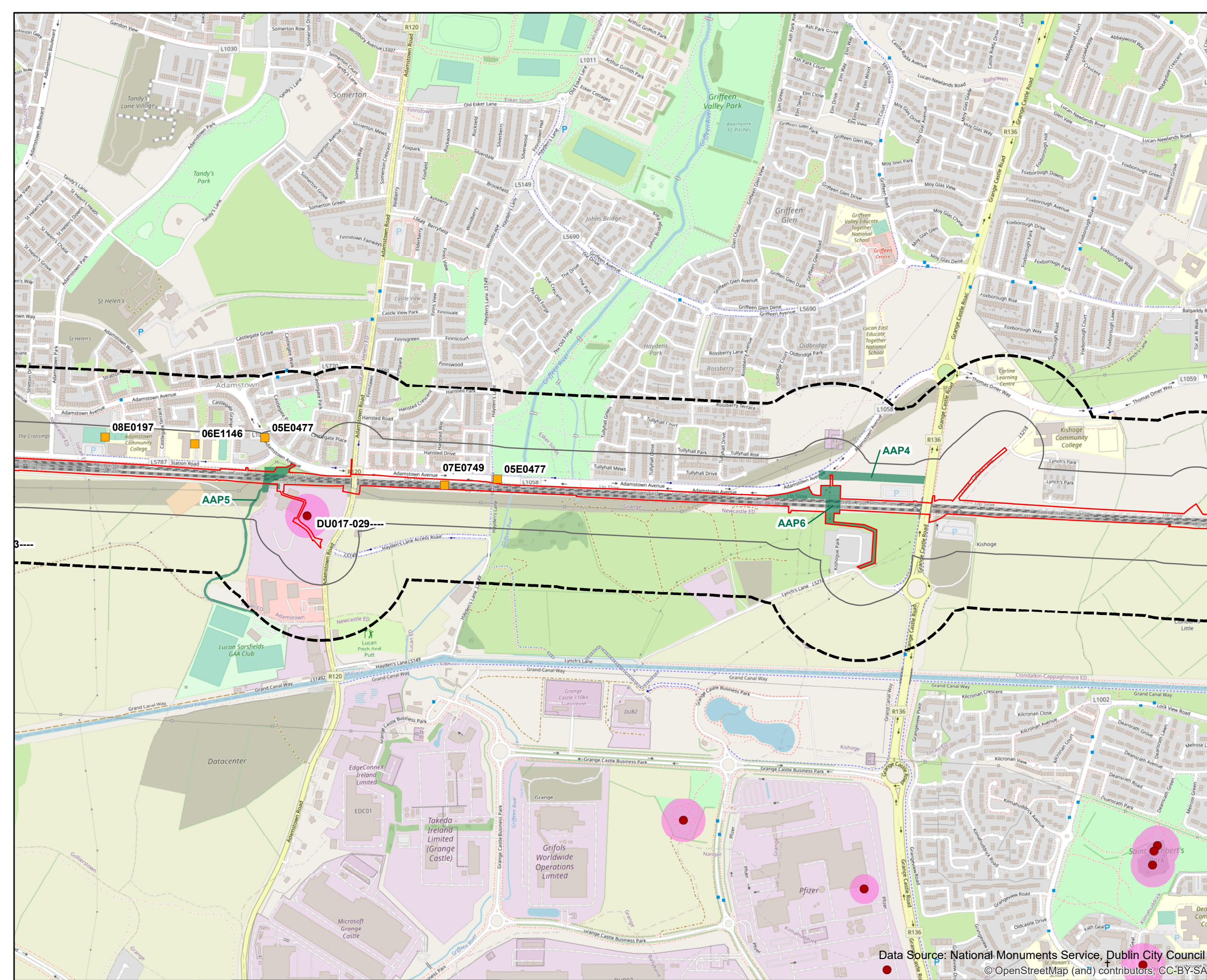
Date: 01/02/2023 | Scale: 1:10,000 @ A3

Project Code: 5195886 | Issuer: TTA

QMS Code: [Blank]

Project Title	DART + SOUTH WEST		
Drawing Title	Designated Archaeological Monuments within 250m (Sheet 6 of 10)		
Drawing File Name	DP-04-23-DWG-EV-TTA-23737	Version	v04
Status	S3		

DO NOT SCALE USE FIGURED DIMENSIONS ONLY



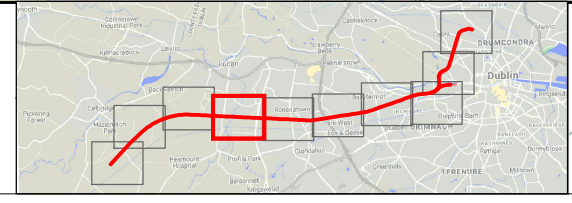
- ### Legend
- Redline Development Boundary
 - 100m buffer
 - 250m buffer
 - ✳ National Monuments in State Care
 - SMR
 - Excavations within 100m
 - Areas of Archaeological Potential
 - SMR Zones
 - Zone of Archaeological Potential



Data Source: National Monuments Service, Dublin City Council
 © OpenStreetMap (and) contributors, CC-BY-SA

© Irish Rail (2022). This drawing is confidential and the copyright in it is owned by Irish Rail. This drawing must not be either loaned, copied or otherwise reproduced in whole or in part or used for any purpose without the prior permission of Irish Rail.

© Ordnance Survey Ireland and government of Ireland. All O.S Data used for plans are printed under: "Copyright Ordnance Survey Ireland" Survey No. 0039722. (OSI Aerial Data or OSI Lidar Data) & Survey No. 2022/OSI NMA_180 (OSI Vector Data). All elevations are in metres and relate to OSI Geoid Model (OSGM02) Mean Head as defined by existing Project Control. All Co-ordinates are in Irish Transverse Mercator Grid (ITM) as defined by OSI active GPS station Tallaght College (TLG).



Rev	Date	Dm	Ch'kd	App'd	Description
v04	01/02/2023	NR	CD	CR	Designated Archaeological Monuments
v03	07/12/2022	NR	CD	CR	Designated Archaeological Monuments
v02	11/11/2022	NR	CD	CR	Designated Archaeological Monuments
v01	06/09/2022	NR	CD	CR	Description

Client: **Iarnród Éireann Irish Rail**

Date: 01/02/2023 | Scale: 1:10,000 @ A3

Project Code: 5195886 | Issuer: TTA

Engineering Designer: **ATKINS** (TVPSA Member of the SNC Lavalin Group) | Supported by: **RPS**










Drawn: NR | Checked: CD | Approved: CR

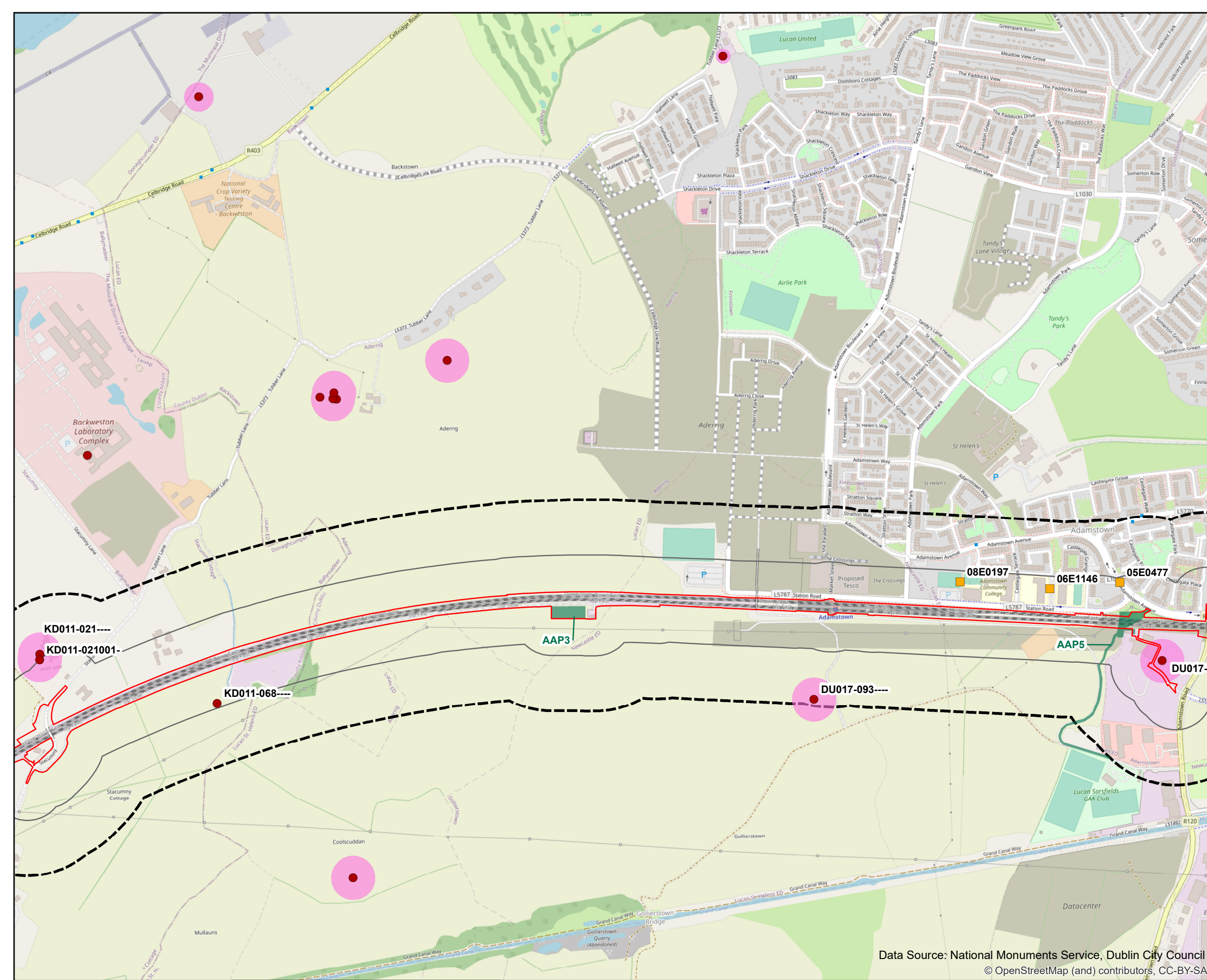
QMS Code: _____

Project Title	DART + SOUTH WEST		
Drawing Title	Designated Archaeological Monuments within 250m (Sheet 7 of 10)		
Drawing File Name	DP-04-23-DWG-EV-TTA-23737	Version	v04
Status	S3		

DO NOT SCALE USE FIGURED DIMENSIONS ONLY

Legend

-  Redline Development Boundary
-  100m buffer
-  250m buffer
-  National Monuments in State Care
-  SMR
-  Excavations within 100m
-  Areas of Archaeological Potential
-  SMR Zones
-  Zone of Archaeological Potential

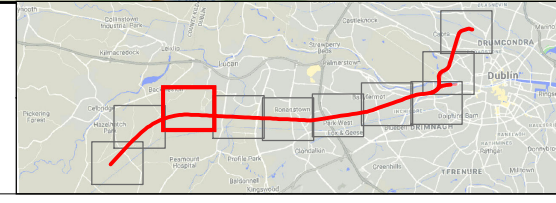


Data Source: National Monuments Service, Dublin City Council
 © OpenStreetMap (and) contributors, CC-BY-SA



© Irish Rail (2022). This drawing is confidential and the copyright in it is owned by Irish Rail. This drawing must not be either loaned, copied or otherwise reproduced in whole or in part or used for any purpose without the prior permission of Irish Rail.

© Ordnance Survey Ireland and government of Ireland. All O.S Data used for plans are printed under: "Copyright Ordnance Survey Ireland" Survey No. 0039722. (OSI Aerial Data or OSI Lidar Data). All elevations are in metres and relate to OSI Geoid Model (OSGM02) Malin Head as defined by existing Project Control. All Co-ordinates are in Irish Transverse Mercator Grid (ITM) as defined by OSI active GPS station Tallaght College (TLLG).



Rev	Date	Dm	Ch'd	App'd	Description
v04	01/02/2023	NR	CD	CR	Designated Archaeological Monuments
v03	07/12/2022	NR	CD	CR	Designated Archaeological Monuments
v02	11/11/2022	NR	CD	CR	Designated Archaeological Monuments
v01	06/09/2022	NR	CD	CR	Description

Client: **Iarnród Éireann Irish Rail**

Date: 01/02/2023 Scale: 1:10,000 @ A3

Project Code: 5195886 Issuer: TTA

Engineering Designer: **ATKINS** (TVPSA Member of the SNC Lavalin Group) Supported by: **RPS**










Drawn: NR Checked: CD Approved: CR

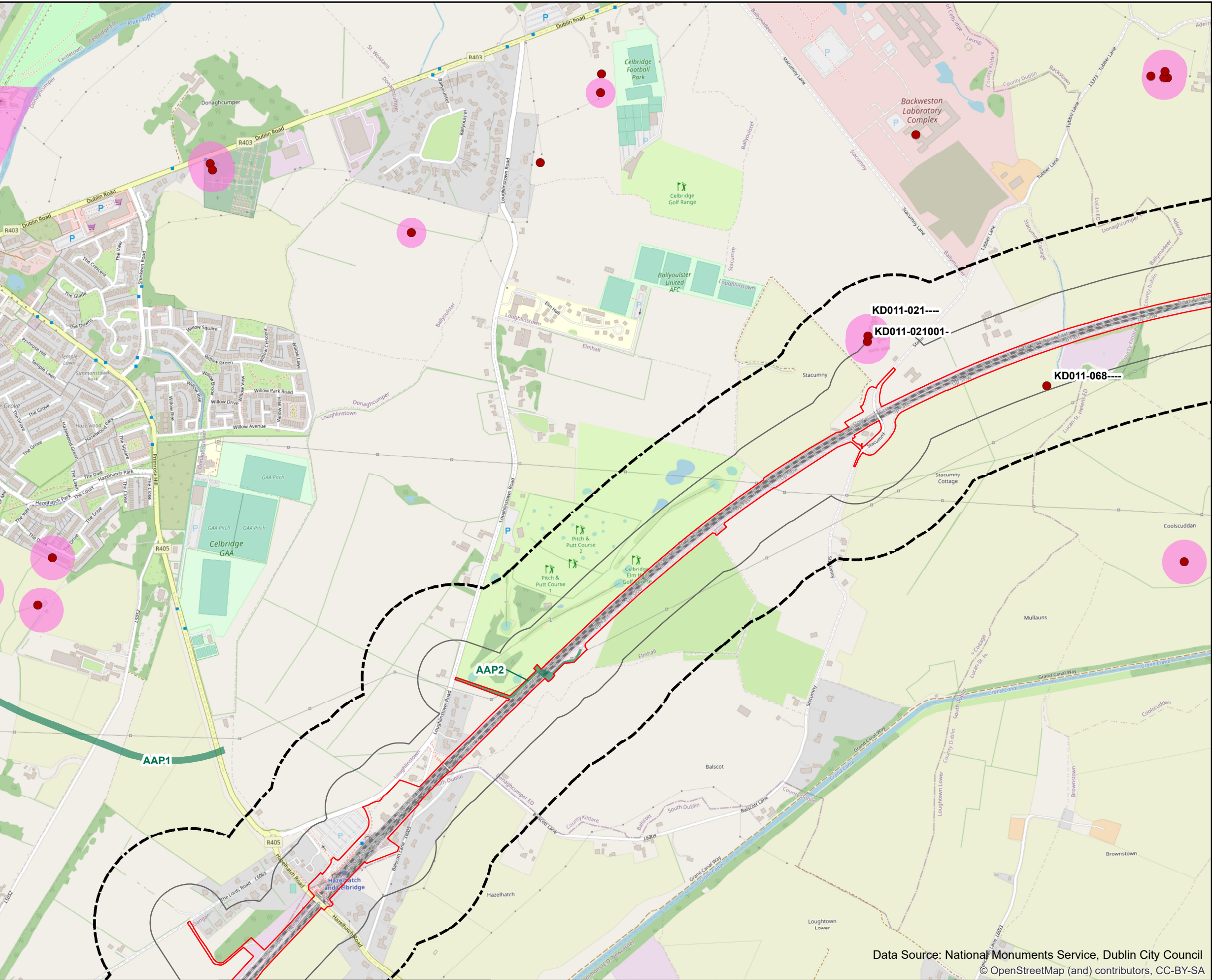
QMS Code: _____

Project Title	DART + SOUTH WEST		
Drawing Title	Designated Archaeological Monuments within 250m (Sheet 8 of 10)		
Drawing File Name	DP-04-23-DWG-EV-TTA-23737	Version	v04
Status	S3		

DO NOT SCALE USE FIGURED DIMENSIONS ONLY

Legend

-  Redline Development Boundary
-  100m buffer
-  250m buffer
-  National Monuments in State Care
-  SMR
-  Excavations within 100m
-  Areas of Archaeological Potential
-  SMR Zones
-  Zone of Archaeological Potential

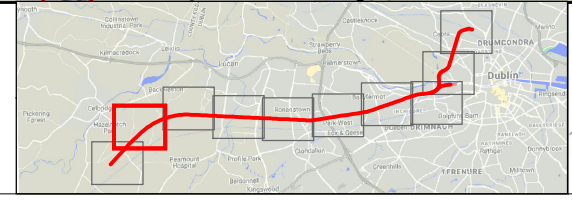






Data Source: National Monuments Service, Dublin City Council
 © OpenStreetMap (and) contributors, CC-BY-SA





© Irish Rail (2022). This drawing is confidential and the copyright in it is owned by Irish Rail. This drawing must not be either loaned, copied or otherwise reproduced in whole or in part or used for any purpose without the prior permission of Irish Rail.

© Ordnance Survey Ireland and government of Ireland. All O.S Data used for plans are printed under: "Copyright Ordnance Survey Ireland" Survey No. 0039722. (OSI Aerial Data or OSI Lidar Data) & Survey No. 2022/OSI NMA_180 (OSI Vector Data). All elevations are in metres and relate to OSI Geoid Model (OSGM02) Mean Head as defined by existing Project Control. All Co-ordinates are in Irish Transverse Mercator Grid (ITM) as defined by OSI active GPS station Tallaght College (TLLG).












					
					
Rev	Date	Dm	Chk'd	App'd	Description
v04	01/02/2023	NR	CD	CR	Designated Archaeological Monuments
v03	07/12/2022	NR	CD	CR	Designated Archaeological Monuments
v02	11/11/2022	NR	CD	CR	Designated Archaeological Monuments
v01	06/09/2022	NR	CD	CR	Description

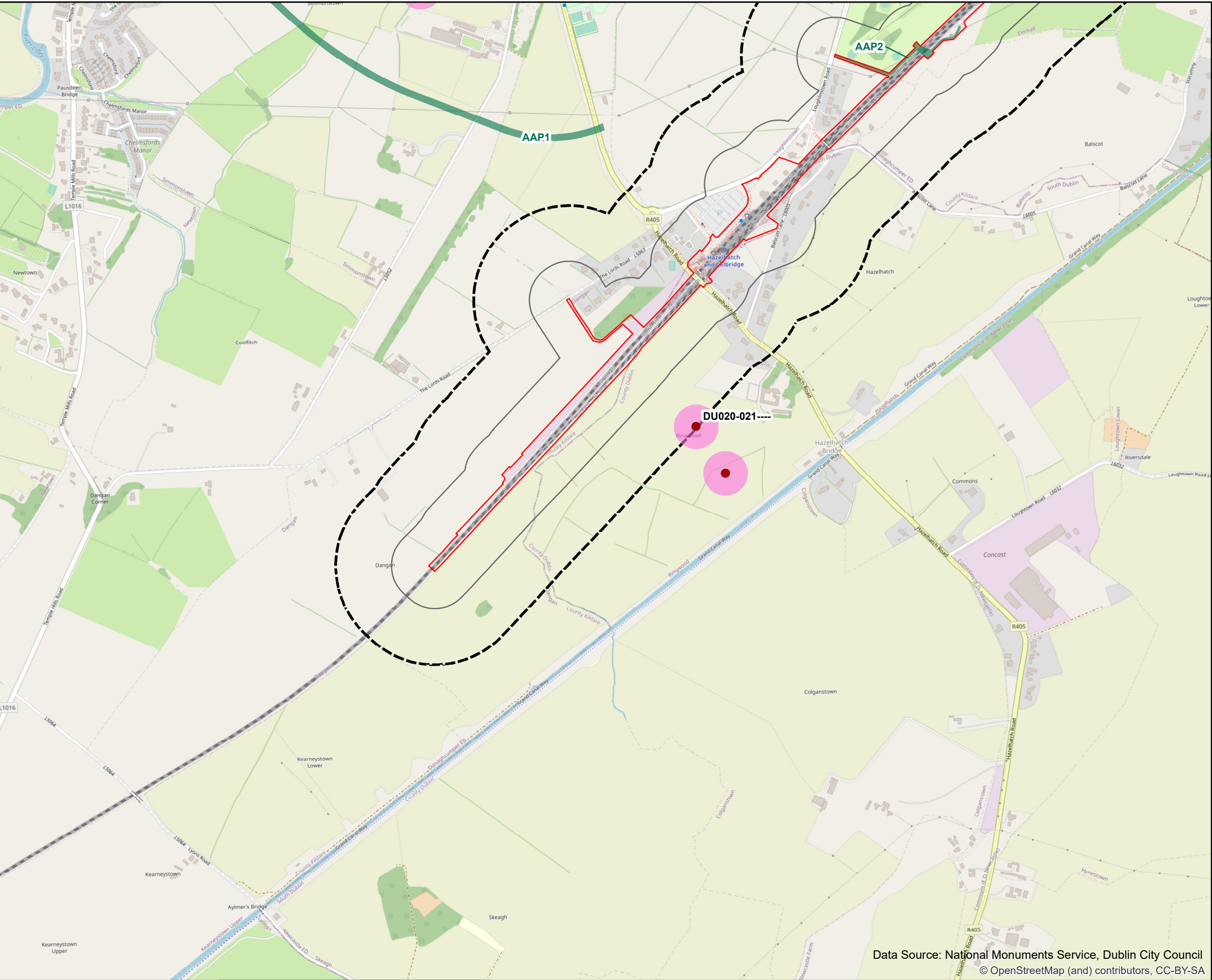
Client		Engineering Designer	
			
Date	Scale	Drawn	Checked
01/02/2023	1:10,000 @ A3	NR	CD
Project Code	Issuer	QMS Code	Approved
5195886	TTA		CR

Project Title		DART + SOUTH WEST	
Drawing Title		Designated Archaeological Monuments within 250m (Sheet 9 of 10)	
Drawing File Name	Version	Status	
DP-04-23-DWG-EV-TTA-23737	v04	S3	

DO NOT SCALE USE FIGURED DIMENSIONS ONLY

Legend

-  Redline Development Boundary
-  100m buffer
-  250m buffer
-  National Monuments in State Care
-  SMR
-  Excavations within 100m
-  Areas of Archaeological Potential
-  SMR Zones
-  Zone of Archaeological Potential

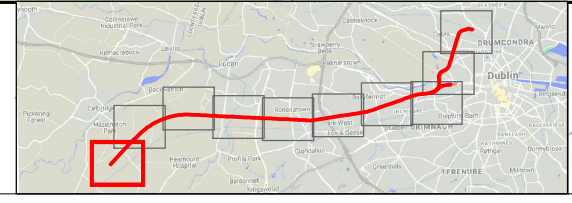


Data Source: National Monuments Service, Dublin City Council
 © OpenStreetMap (and) contributors, CC-BY-SA



© Irish Rail (2022). This drawing is confidential and the copyright in it is owned by Irish Rail. This drawing must not be either loaned, copied or otherwise reproduced in whole or in part or used for any purpose without the prior permission of Irish Rail.

© Ordnance Survey Ireland and government of Ireland. All O.S Data used for plans are printed under: "Copyright Ordnance Survey Ireland" Survey No. 0039722. (OSI Aerial Data or OSI Lidar Data) & Survey No. 2022/OSI NMA 180 (OSI Vector Data). All elevations are in metres and relate to OSI Geoid Model (OSGM02) Mean Head as defined by existing Project Control. All Co-ordinates are in Irish Transverse Mercator Grid (ITM) as defined by OSI active GPS station Tallaght College (TLLG).



Rev	Date	Dm	Ch'd	App'd	Description
v04	01/02/2023	NR	CD	CR	Designated Archaeological Monuments
v03	07/12/2022	NR	CD	CR	Designated Archaeological Monuments
v02	11/11/2022	NR	CD	CR	Designated Archaeological Monuments
v01	06/09/2022	NR	CD	CR	Description

Client: **Iarnród Éireann Irish Rail**

Engineering Designer: **ATKINS** (Member of the SNC-Lavalin Group) supported by **RPS**

Date: 01/02/2023 Scale: 1:10,000 @ A3

Project Code: 5195886 Issuer: TTA

Drawn: NR Checked: CD Approved: CR

QMS Code:

Project Title	DART + SOUTH WEST		
Drawing Title	Designated Archaeological Monuments within 250m (Sheet 10 of 10)		
Drawing File Name	DP-04-23-DWG-EV-TTA-23737	Version	v04
Status	S3		

DO NOT SCALE USE FIGURED DIMENSIONS ONLY