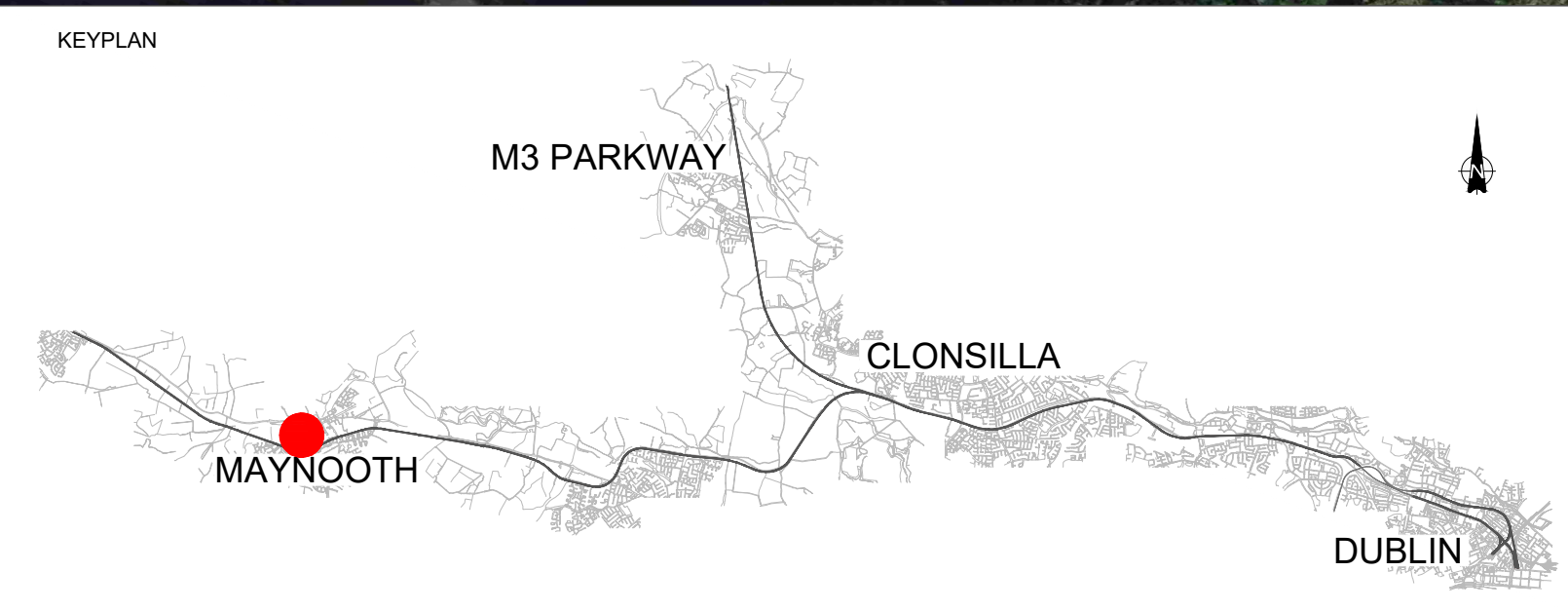


**LEGEND**

- ASP
- PSP
- CAMERA
- LIMIT IÉ PROPERTY



V01	May 2021	PUBLIC CONSULTATION	MCG	AAV/MPT	CCS
REV.	DATE	DESCRIPTION	PRODUCED BY	REVIEWED BY	APPROVED BY
© Irish Rail (2020). This drawing is confidential and the copyright in it is owned by Irish Rail. This drawing must not be either loaned, copied or otherwise reproduced in whole or in part or used for any purpose without the prior permission of Irish Rail. © Ordnance Survey Ireland and Government of Ireland. All O.S. data used for plans are printed under "Copyright Ordnance Survey Ireland". Survey No. 0039720 (OSI Aerial Data or OSI Lidar Data) & Survey No. 2020OSI_NMA_180 (OSI Vector Data). All elevations are in metres and relate to OSI Geoid Model (OSGM02) Malin Head as defined by existing Project Control. All Co-ordinates are in Irish Transverse Mercator Grid (ITM) as defined by OSI active GPS station Tallaght College (TLLG).					

Client

Consultant

Project

Drawing Title

SET LOW VOLTAGE BUILDINGS PLANS MAYNOOTH

Scale:

1:500 @ A1

Drawing Number

Project | Originator | Discipline | Location | Type | Role | Number | Phase

MAY | MDC | LVP | RS14 | DR | Z | 0001 | B

Date:

May 2021

Job No:

P/101086

Status:

S4 Suitable for Acceptance

Rev:

V01

Sheet:


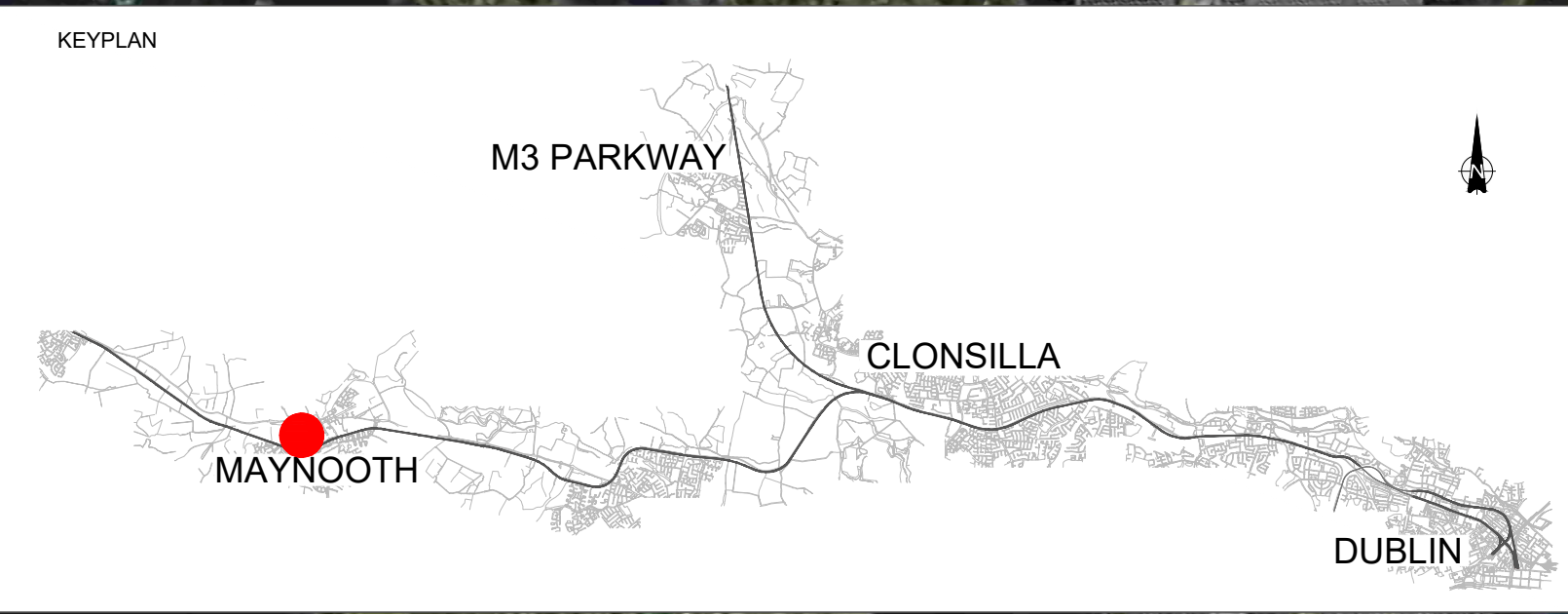
01 of 03





**LEGEND**

- ASP
- PSP
- CAMERA
- LIMIT IÉ PROPERTY



V01	May 2021	PUBLIC CONSULTATION	MCG	AAV/IMPT	CCS
REV.	DATE	DESCRIPTION	PRODUCED BY	REVIEWED BY	APPROVED BY
© Irish Rail (2020). This drawing is confidential and the copyright in it is owned by Irish Rail. This drawing must not be either loaned, copied or otherwise reproduced in whole or in part or used for any purpose without the prior permission of Irish Rail. © Ordnance Survey Ireland and Government of Ireland. All O.S. data used for plans are printed under "Copyright Ordnance Survey Ireland" Survey No. 0039720 (OSI Aerial Data or OSI Lidar Data) & Survey No. 2020081_NMA_100 (OSI Vector Data). All elevations are in metres and relate to OSI Geoid Model (OSGM02) Malin Head as defined by existing Project Control. All Co-ordinates are in Irish Transverse Mercator Grid (ITM) as defined by OSI active GPS station Tallaght College (TLLG).					

Client

Tionscatal Éireann  
Project Ireland  
2040

NTA  
Udarás Náisiúnta Iompair  
National Transport Authority

Iarnród Éireann  
Irish Rail

Consultant

IDOM

C3

FIROD  
ROUGHAN & O'DONOVAN

Project

DART+  
West

Drawing Title

SET LOW VOLTAGE  
BUILDINGS PLANS  
MAYNOOTH

Scale:  
1:200 @ A1

Drawing Number

Project | Originator | Discipline | Location | Type | Role | Number | Phase  
MAY MDC LVP RS14 DR Z 0001 B

Date: May 2021

Job No: P/101086

Status: S4 Suitable for Acceptance

Rev: V01


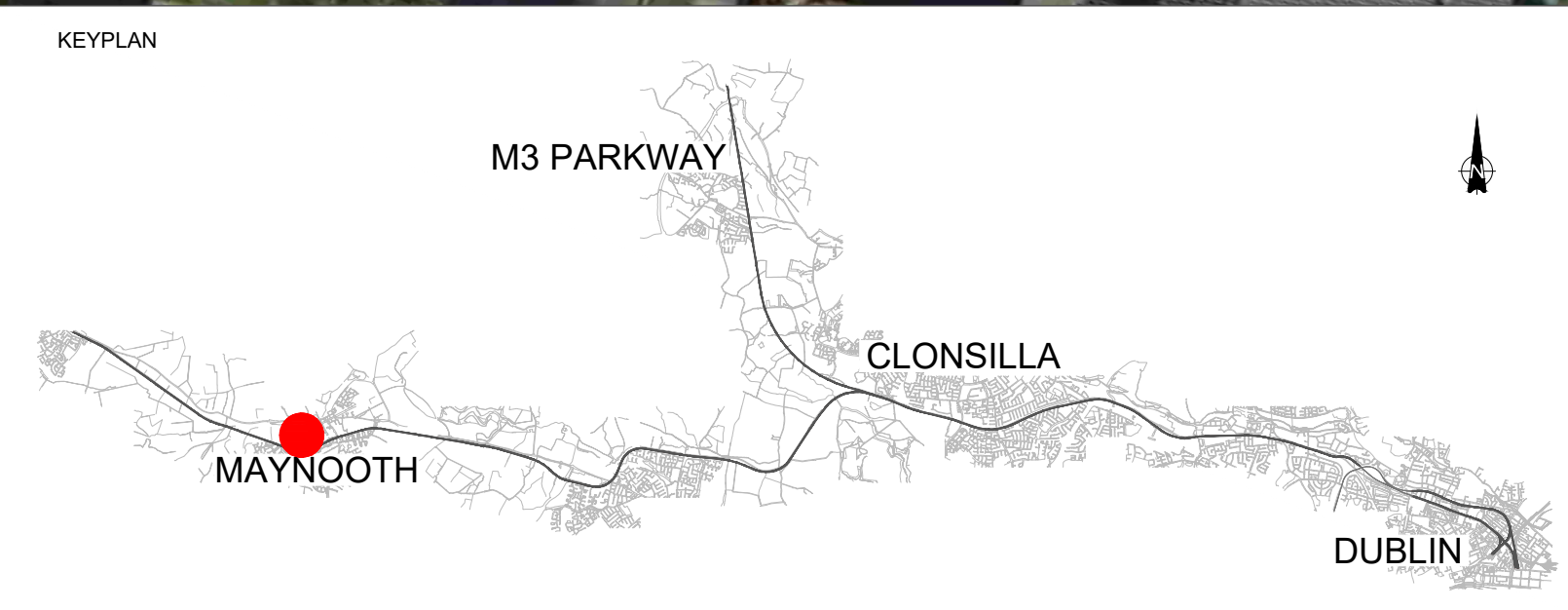
Sheet: 02 of 03





**LEGEND**

- ASP
- PSP
- CAMERA
- LIMIT IÉ PROPERTY



V01	May 2021	PUBLIC CONSULTATION	MCG	AAV/MPT	CCS
REV.	DATE	DESCRIPTION	PRODUCED BY	REVIEWED BY	APPROVED BY
© Irish Rail (2021). This drawing is confidential and the copyright in it is owned by Irish Rail. This drawing must not be either loaned, copied or otherwise reproduced in whole or in part or used for any purpose without the prior permission of Irish Rail. © Ordnance Survey Ireland and Government of Ireland. All O.S. data used for plans are printed under "Copyright Ordnance Survey Ireland" Survey No. 0039720 (OSI Aerial Data or OSI Lidar Data) & Survey No. 2020OSI_NMA_100 (OSI Vector Data). All elevations are in metres and relate to OSI Geoid Model (OSGM02) Mean Head as defined by existing Project Control. All Co-ordinates are in Irish Transverse Mercator Grid (ITM) as defined by OSI active GPS station Tallaght College (TLLG).					

Client

Consultant

Tionscaldal Éireann  
Project Ireland  
2040

NTA  
Udarás Náisiúnta Iompair  
National Transport Authority

Iarnród Éireann  
Irish Rail

IDOM

C3

FIROD  
ROUGHAN & O'DONOVAN

Project

DART+  
West

Drawing Title

SET LOW VOLTAGE  
BUILDINGS PLANS  
MAYNOOTH

Scale:  
1:200 @ A1

Drawing Number

Date: May 2021

Job No: P/101086

Status: S4 Suitable for Acceptance

Rev: V01

Sheet: 03 of 03

Project	Originator	Discipline	Location	Type	Role	Number	Phase
MAY	MDC	LVP	RS14	DR	Z	0001	B