

REV	DATE	DESCRIPTION	CA	MP	CC
V 01	May 2021	PUBLIC CONSULTATION			
PRODUCED BY			REVIEWED BY		
APPROVED BY					

© Irish Rail (2021). This drawing is confidential and the copyright in it is owned by Irish Rail. This drawing must not be either loaned, copied or otherwise reproduced in whole or in part or used for any purpose without the prior permission of Irish Rail.
 © Ordnance Survey Ireland and Government of Ireland. All O.S. data used for plans are printed under 'Copyright Ordnance Survey Ireland'.
 Survey No. 6039720 (OSI Aerial Data or OSi Lidar Data) & Survey No. 2020095_NMA_180 (OSi Vector Data).
 All elevations are in metres and relate to OSi Geoid Model1 (OSGM02). Mean-High as defined by existing Project Control.
 All Co-ordinates are in Irish Transverse Mercator Grid (ITM) as defined by OSi active GPS station Tallaght College (TL40).

Client

Consultant

Project

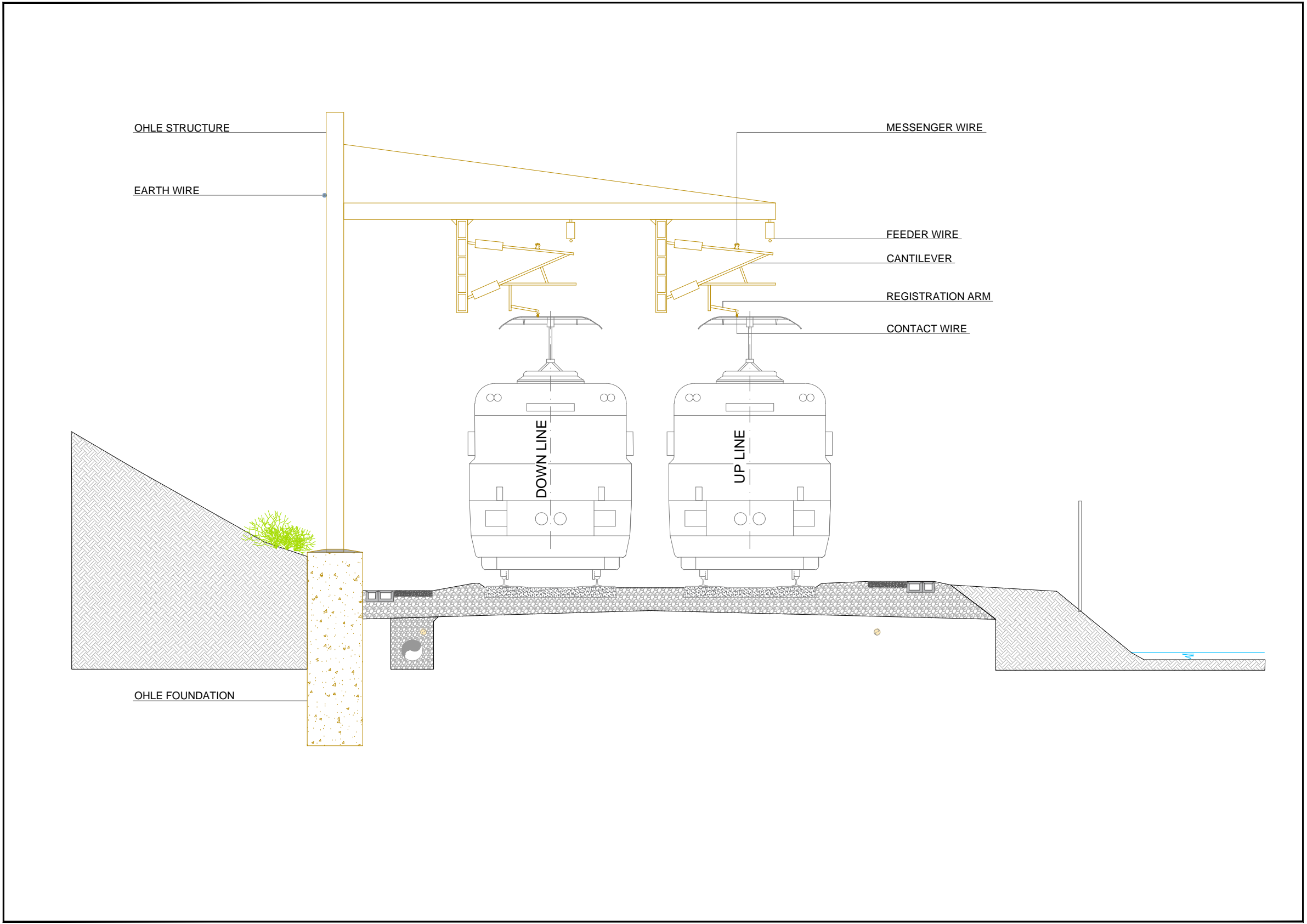
Drawing Title

SET OHLE
TYPICAL CROSS SECTIONS
MAYNOOTH LINE

Scale:
1:75 @ A3

Drawing Number	Project	Originator	Discipline	Location	Type	Role	Number	Phase
MAY MDC ELE DART DR E 0022 B								

Date:	Job No:	Status:	Rev:	Sheet:
May 2021	P/101086	S4-Suitable for Acceptance	V 01	1 of 6



REV	DATE	DESCRIPTION	PRODUCED BY	REVIEWED BY	APPROVED BY
V 01	May 2021	PUBLIC CONSULTATION	CA	MP	CC

© Irish Rail (2021). This drawing is confidential and the copyright in it is owned by Irish Rail. This drawing must not be either loaned, copied or otherwise reproduced in whole or in part or used for any purpose without the prior permission of Irish Rail.
 © Ordnance Survey Ireland and Government of Ireland. All O.S. data used for plans are printed under "Copyright Ordnance Survey Ireland".
 Survey No. 6039720 (OSI Aerial Data or OSi Lidar Data) & Survey No. 2020095_NMA_180 (OSi Vector Data).
 All elevations are in metres and relate to OSi Geoid Model1 (OSGM02) Mean-High as defined by existing Project Control.
 All Co-ordinates are in Irish Transverse Mercator Grid (ITM) as defined by OSi active GPS station Tallaght College (TL40).

Client

Consultant

Project

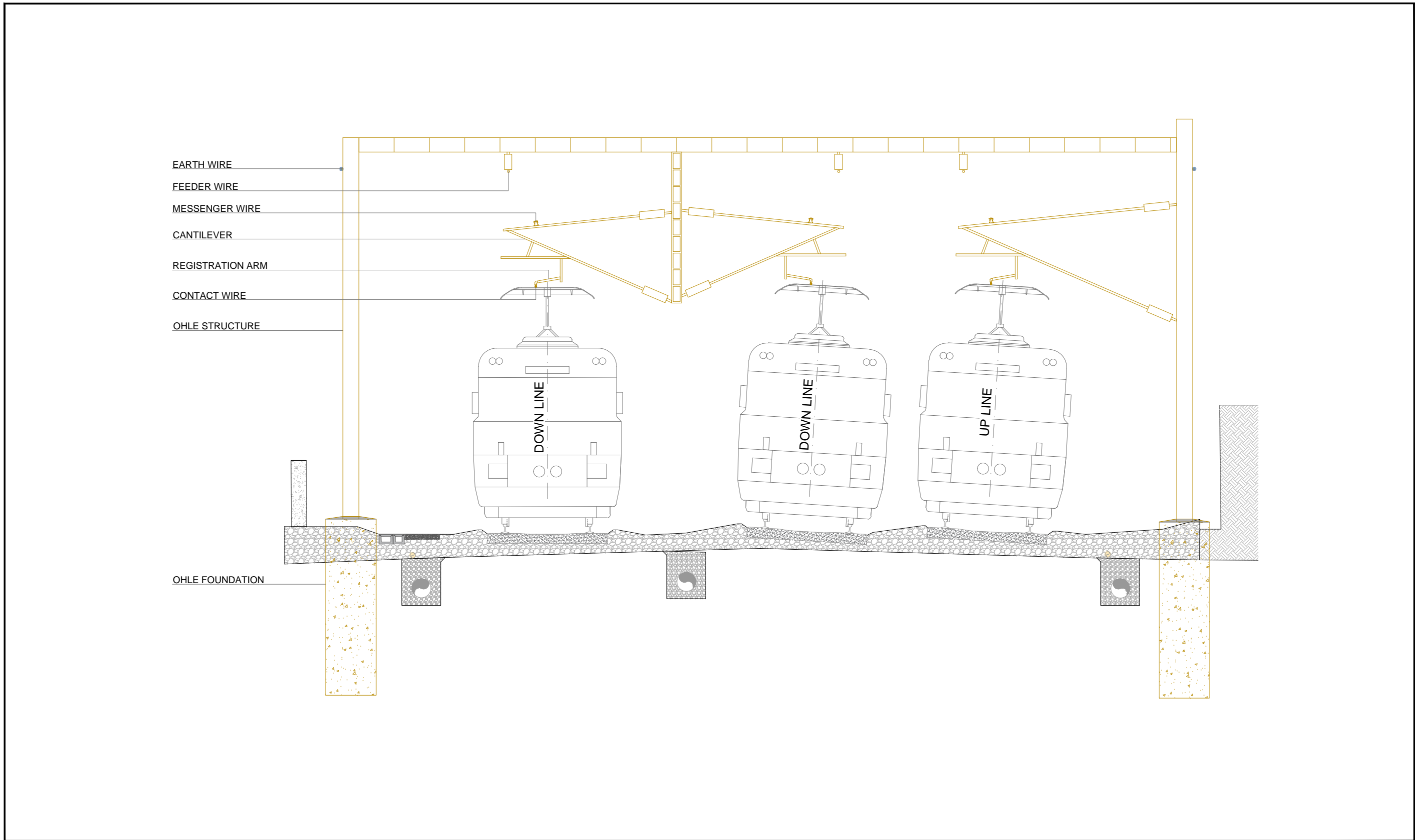
Drawing Title

SET OHLE
TYPICAL CROSS SECTIONS
MAYNOOTH LINE

Scale:
1:75 @ A3

Drawing Number	Project	Originator	Discipline	Location	Type	Role	Number	Phase
MAY MDC ELE DART DR E 0022 B								

Date:	Job No:	Status:	Rev:	Sheet:
May 2021	P/101086	S4-Suitable for Acceptance	V 01	2 of 6



REV	DATE	DESCRIPTION	PRODUCED BY	REVIEWED BY	APPROVED BY
V 01	May 2021	PUBLIC CONSULTATION	CA	MP	CC

© Irish Rail (2021). This drawing is confidential and the copyright in it is owned by Irish Rail. This drawing must not be either loaned, copied or otherwise reproduced in whole or in part or used for any purpose without the prior permission of Irish Rail.
 © Ordnance Survey Ireland and Government of Ireland. All O.S. data used for plans are printed under "Copyright Ordnance Survey Ireland" Survey No. 6039720 (OSi Aerial Data or OSi Lidar Data) & Survey No. 2620095_NMA_180 (OSi Vector Data).
 All elevations are in metres and relate to OSi Geoid Model1 (OSGM02) Mean-High as defined by existing Project Control.
 All Co-ordinates are in Irish Transverse Mercator Grid (ITM) as defined by OSi active GPS station Tallaght College (TL40).

Client

Tionscail Éireann
Project Ireland
2040

NTA
Údarás Náisiúnta Iompar
National Transport Authority

Iarnród Éireann
Irish Rail

Consultant

IDOM

CS

PROD

ROGHIAN & O'BRIEN

Project

DART+
West

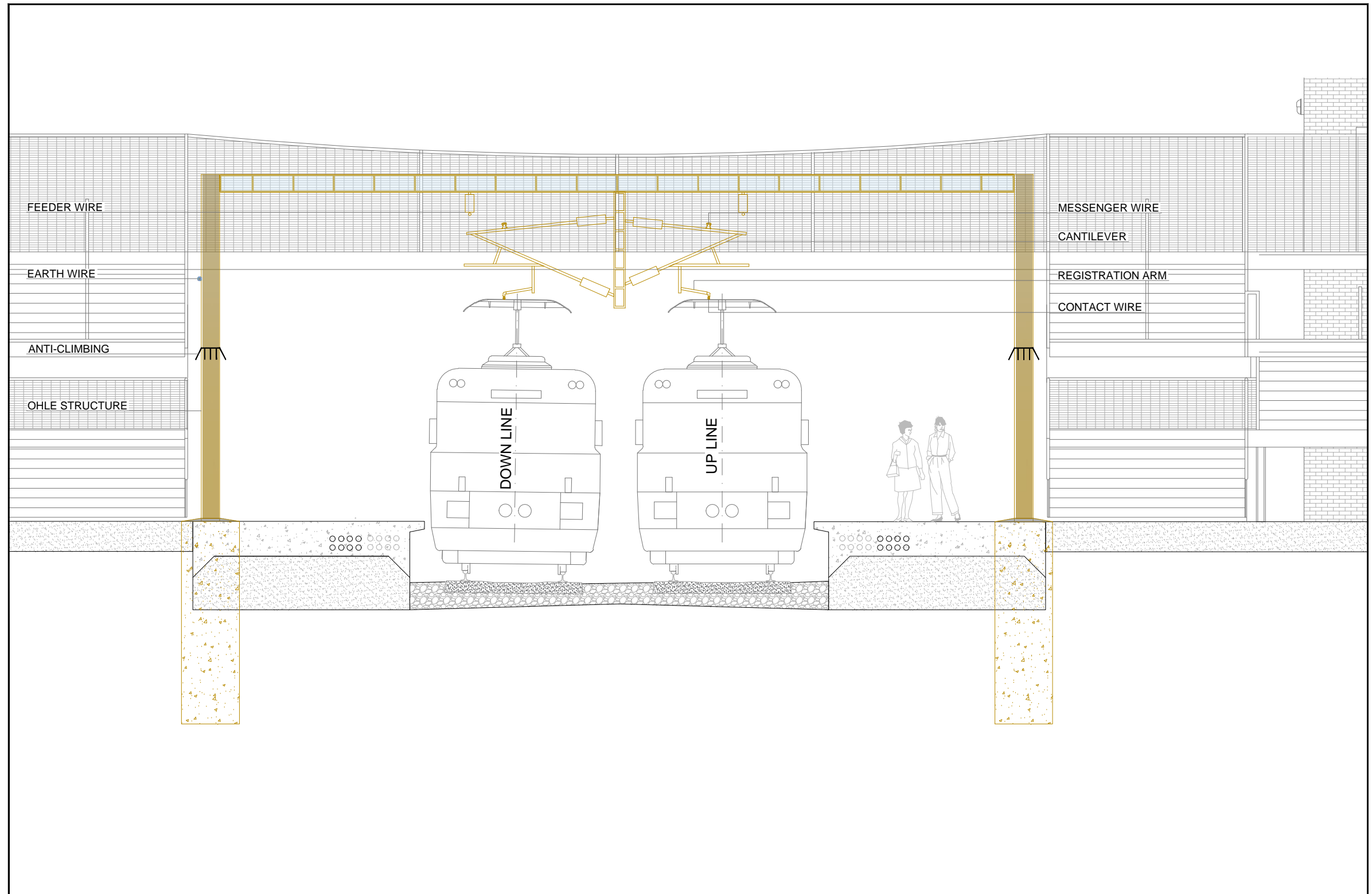
Drawing Title

SET OHLE
TYPICAL CROSS SECTIONS
MAYNOOTH LINE

Scale:
1:75 @ A3

Drawing Number | Project | Originator | Discipline | Location | Type | Role | Number | Phase
MAY MDC ELE DART DR E 0022 B

Date: May 2021 | Job No: P/101086 | Status: S4-Suitable for Acceptance | Rev: V 01 | Sheet: 3 of 6



REV	DATE	DESCRIPTION	CA	MP	CC
V 01	May 2021	PUBLIC CONSULTATION			
PRODUCED BY			CA	MP	CC
REVIEWED BY					
APPROVED BY					

© Irish Rail (2020). This drawing is confidential and the copyright in it is owned by Irish Rail. This drawing must not be either loaned, copied or otherwise reproduced in whole or in part or used for any purpose without the prior permission of Irish Rail.
 © Ordnance Survey Ireland and Government of Ireland. All O.S. data used for plans are printed under "Copyright Ordnance Survey Ireland".
 Survey No. 6039720 (OS Aerial Data or OS Lidar Data) & Survey No. 202009_LMA_180 (OS Vector Data).
 All elevations are in metres and relate to OS Geoid Model 1 (OSGM02). Mean-High as defined by existing Project Control.
 All Co-ordinates are in Irish Transverse Mercator Grid (ITM) as defined by OSi active GPS station Tallaght College (TL40).

Client

Consultant

Project

Drawing Title

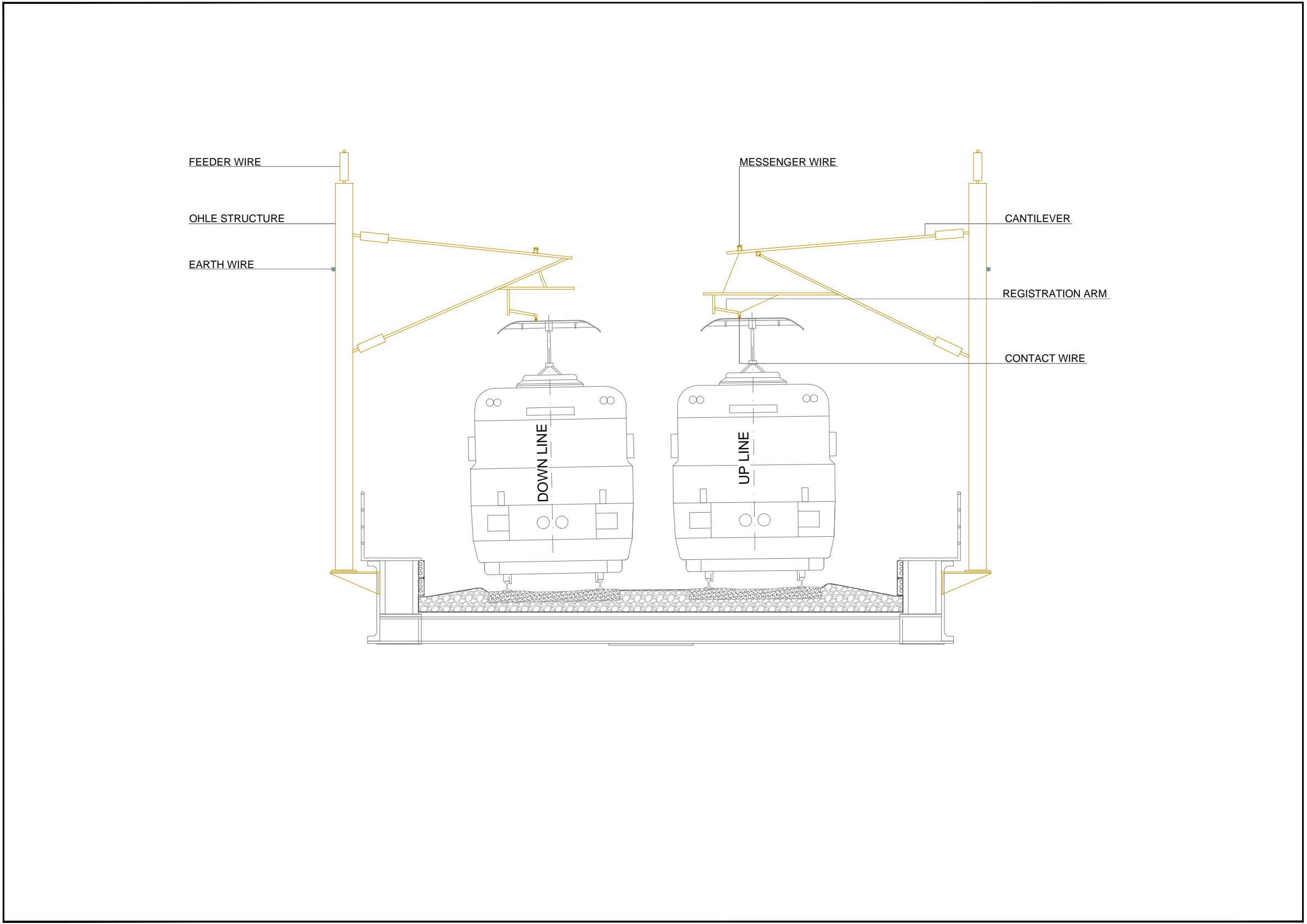
SET OHLE
TYPICAL CROSS SECTIONS
MAYNOOTH LINE

Scale:
1:75 @ A3

Drawing Number | Project | Originator | Discipline | Location | Type | Role | Number | Phase

MAY MDC ELE DART DR E 0022 B

Date: May 2021 | Job No: P/101086 | Status: S4-Suitable for Acceptance | Rev: V 01 | Sheet: 4 of 6



REV	DATE	DESCRIPTION	PRODUCED BY	REVIEWED BY	APPROVED BY
V 01	May 2021	PUBLIC CONSULTATION	CA	MP	CC

© Irish Rail (2021). This drawing is confidential and the copyright in it is owned by Irish Rail. This drawing must not be either loaned, copied or otherwise reproduced in whole or in part or used for any purpose without the prior permission of Irish Rail.
 © Ordnance Survey Ireland and Government of Ireland. All O.S. data used for plans are printed under 'Copyright Ordnance Survey Ireland' Survey No. 6039720 (OSI Aerial Data or OSI Lidar Data) & Survey No. 2020091_NMA_180 (OSI Vector Data).
 All elevations are in metres and relate to OSi Geoid Model1 (OSGM02) Mean-High as defined by existing Project Control.
 All Co-ordinates are in Irish Transverse Mercator Grid (ITM) as defined by OSi active GPS station Tallaght College (TL40).

Client

Consultant

Project

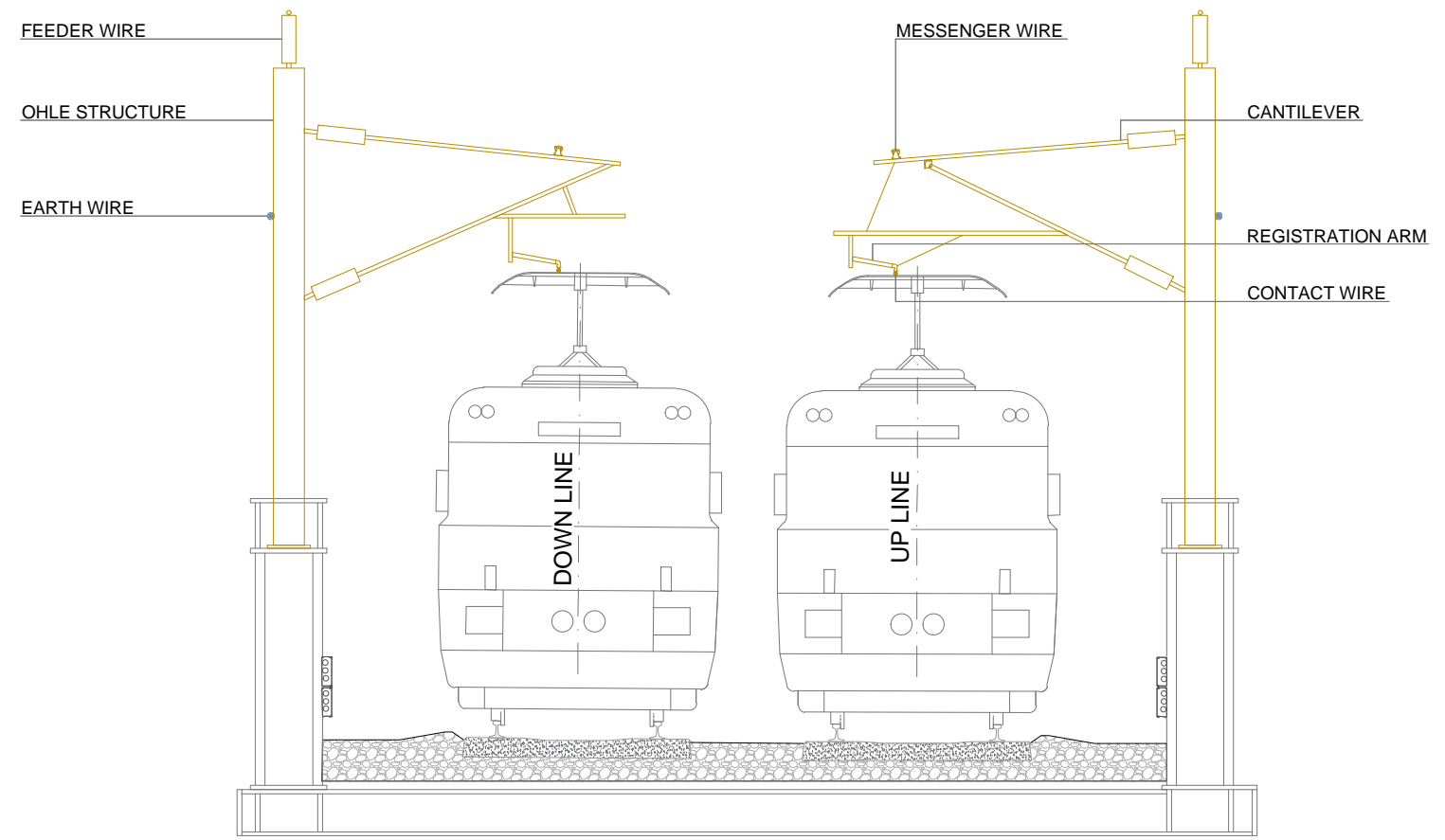
Drawing Title

SET OHLE
TYPICAL CROSS SECTIONS
MAYNOOTH LINE

Scale:
1:75 @ A3

Drawing Number	Project	Originator	Discipline	Location	Type	Role	Number	Phase
MAY MDC	ELE	DART DR	E	0022	B			

Date:	Job No:	Status:	Rev:	Sheet:
May 2021	P/101086	S4-Suitable for Acceptance	V 01	5 of 6



REV	DATE	DESCRIPTION	PRODUCED BY	REVIEWED BY	APPROVED BY
V 01	May 2021	PUBLIC CONSULTATION	CA	MP	CC

© Irish Rail (2021). This drawing is confidential and the copyright in it is owned by Irish Rail. This drawing must not be either loaned, copied or otherwise reproduced in whole or in part or used for any purpose without the prior permission of Irish Rail.
 © Ordnance Survey Ireland and Government of Ireland. All O.S. data used for plans are printed under 'Copyright Ordnance Survey Ireland' Survey No. 6039720 (OS Aerial Data or OS Lidar Data) & Survey No. 2020091_NMA_180 (OS Vector Data).
 All elevations are in metres and relate to OS Geoid Model1 (OSGM02) Mean-High as defined by existing Project Control.
 All Co-ordinates are in Irish Transverse Mercator Grid (ITM) as defined by OSi active GPS station Tallaght College (TLL0).

Client

Consultant

Project

Drawing Title

SET OHLE
TYPICAL CROSS SECTIONS
MAYNOOTH LINE

Scale:
1:75 @ A3

Drawing Number	Project	Originator	Discipline	Location	Type	Role	Number	Phase
MAY MDC ELE DART DR E 0022 B								

Date:	Job No:	Status:	Rev:	Sheet:
May 2021	P/101086	S4-Suitable for Acceptance	V 01	6 of 6