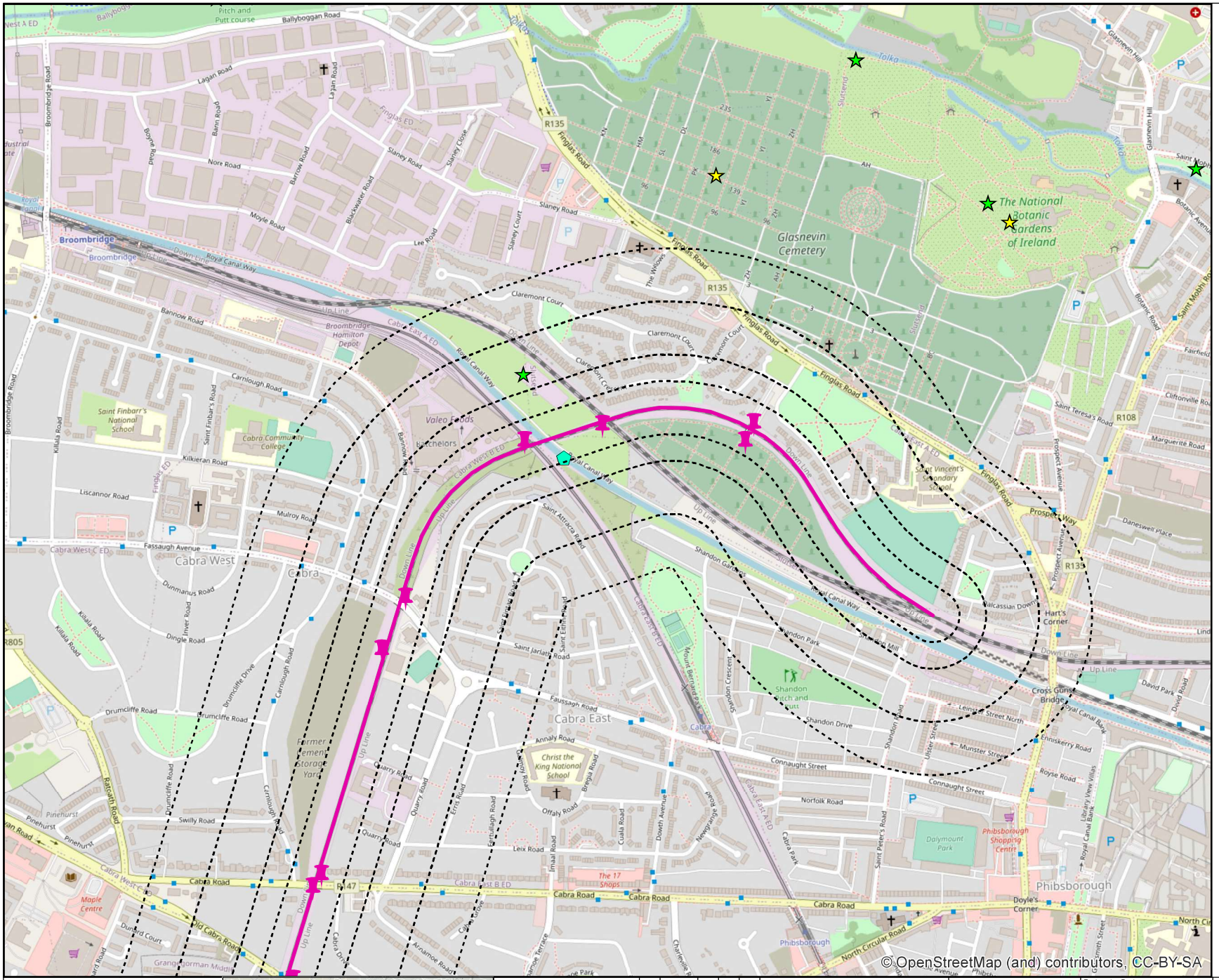

Legend

- Engineering Elements
- Bufffers: 50m, 100m, 200m, 300m
- Rail Network Centreline

Dublin City Development Plan 2016-2022

- Designated Landscapes (Conservation Areas)
- Z9 -To preserve, provide & improve recreational amenity and open space/green networks
- Z2 - To protect & improve the amenities of residential conservation areas
- Z11 - To protect & improve canal, river & coastal amenities
- Views & Prospects

South Dublin Development Plan 2016-2022

- OS - To preserve and provide for open space and recreational amenities
- LCA 2 Newcastle Lowlands
- LCA 5 Suburban South Dublin
- Tree Preservation Order

Celbridge Local Area Plan 2017-2023

- Celbridge Preserved Views
- Celbridge Scenic Route
- Historical Landscapes
- Celbridge Preserved Views
- Celbridge Historic Landscape Area

Kildare Development Plan 2017-2023

- Kildare Scenic Views
- Scenic Route

Landscape Character Area

- Eastern Transition
- Northern Lowlands
- River Liffey

N W E S

© Irish Rail (2021). This drawing is confidential and the copyright in it is owned by Irish Rail. This drawing must not be either loaned, copied or otherwise reproduced in whole or in part or used for any purpose without the prior permission of Irish Rail.

The contents of this publication are the sole responsibility of Iarnród Éireann and do not necessarily reflect the opinion of the European Union

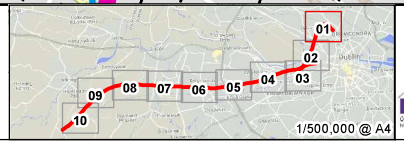

DART+ South West

NTA

Rev	Date	Drn	Chk'd	App'd	Description
v01	12/11/2020	NO'N	SK	AG	Description

Client: Iarnród Éireann Irish Rail

Engineering Designer: TYPSA, ATKINS, TUC RAIL, Supported by: rps

Date	Scale	Drawn	Checked	Approved
01/03/2021	1:10,000 @ A4	NAR	CR	AG

Project Code	Issuer	QMS Code
6199586	TTA/RPS	

Project Title: DART + SOUTH WEST

Drawing Title: **Landscape Constraints** (Map 01 of 10)

Drawing File Name	Version	Status
DP-04-23-DWG-EV-TTA-9861	v01	S3

DO NOT SCALE USE FIGURED DIMENSIONS ONLY

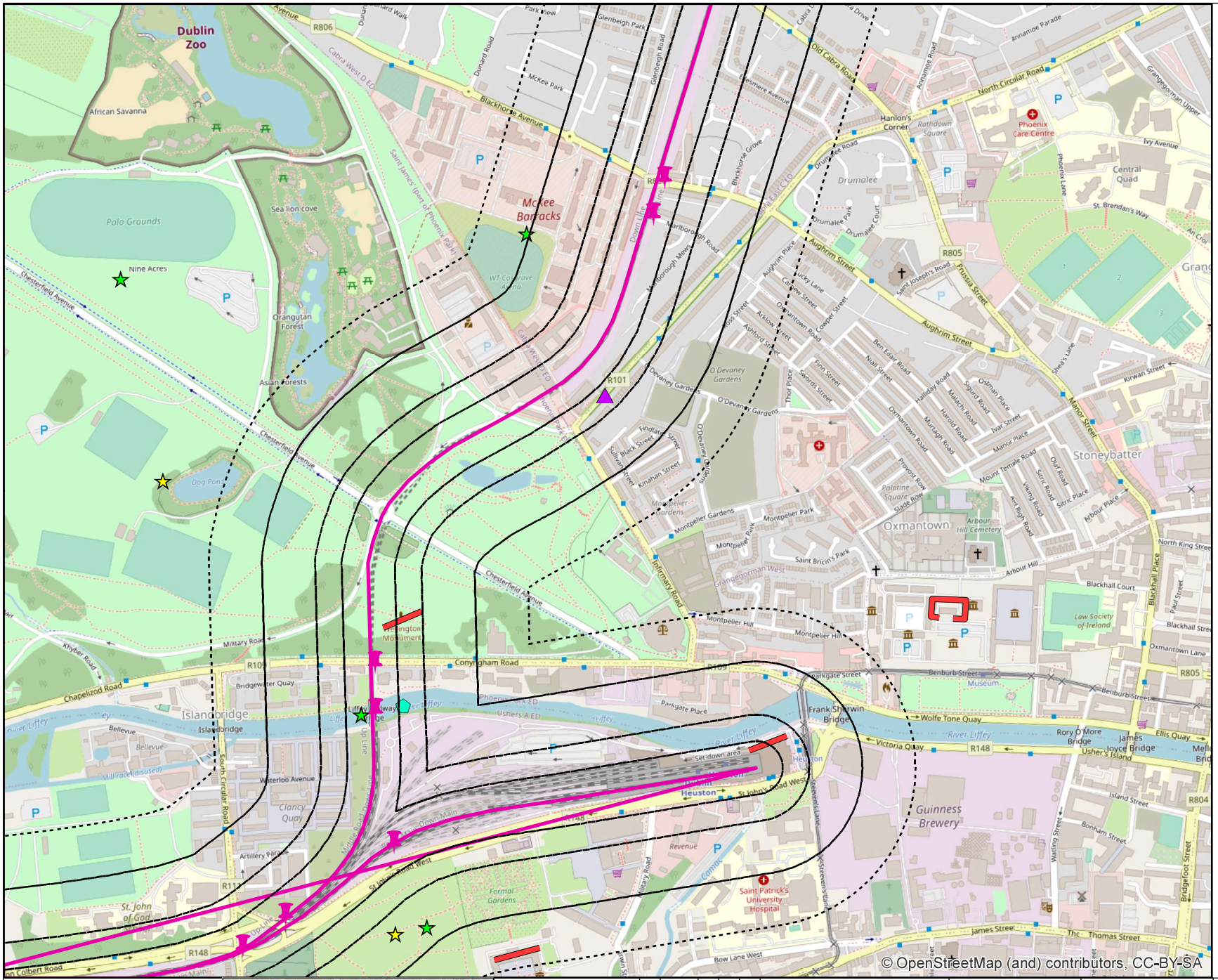

© OpenStreetMap (and) contributors, CC-BY-SA

Legend

- Engineering Elements
- Bufffers: 50m, 100m, 200m, 300m
- Rail Network Centreline

Dublin City Development Plan 2016-2022

- Designated Landscapes (Conservation Areas)
- Z9 -To preserve, provide & improve recreational amenity and open space/green networks
- Z2 - To protect & improve the amenities of residential conservation areas
- Z11 - To protect & improve canal, river & coastal amenities
- Views & Prospects

South Dublin Development Plan 2016-2022

- OS - To preserve and provide for open space and recreational amenities
- LCA 2 Newcastle Lowlands
- LCA 5 Suburban South Dublin
- Tree Preservation Order

Celbridge Local Area Plan 2017-2023

- Celbridge Preserved Views
- Celbridge Scenic Route
- Historical Landscapes
- Celbridge Preserved Views
- Celbridge Historic Landscape Area

Kildare Development Plan 2017-2023

- Kildare Scenic Views
- Scenic Route

Landscape Character Area

- Eastern Transition
- Northern Lowlands
- River Liffey

N W E S

© Irish Rail (2021). This drawing is confidential and the copyright in it is owned by Irish Rail. This drawing must not be either loaned, copied or otherwise reproduced in whole or in part or used for any purpose without the prior permission of Irish Rail.

The contents of this publication are the sole responsibility of Iarnród Éireann and do not necessarily reflect the opinion of the European Union

01 02 03 04 05 06 07 08 09 10

1/500,000 @ A4

DART+ South West

NTA

Rev	Date	Drn	Chk'd	App'd	Description
v01	12/11/2020	NO'N	SK	AG	Description

Client: Iarnród Éireann Irish Rail

Engineering Designer: TYPSA, ATKINS, TUC RAIL

Supported by: rps

Date	Scale	Drawn	Checked	Approved
01/03/2021	1:10,000 @ A4	NAR	CR	AG

Project Code	Issuer	QMS Code
6199586	TTA/RPS	

Project Title: DART + SOUTH WEST

Drawing Title: **Landscape Constraints** (Map 02 of 10)

Drawing File Name	Version	Status
DP-04-23-DWG-EV-TTA-9861	v01	S3

DO NOT SCALE USE FIGURED DIMENSIONS ONLY

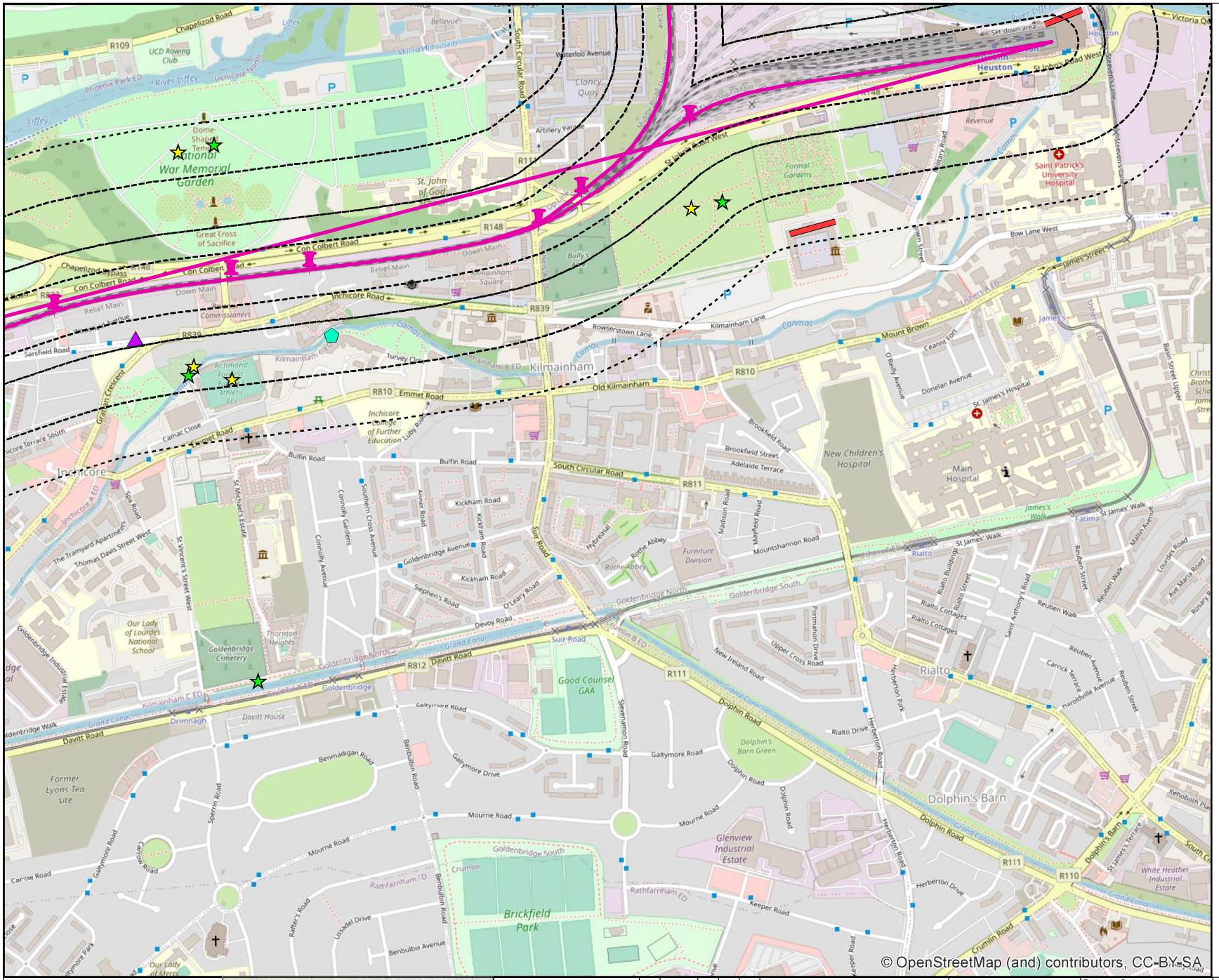
Kilmainham
Inchicore
Heuston
Rialto
Dolphin's Barn
Brickfield Park
Glenview Industrial Estate
Goldenbridge Cemetery
Good Counsel GAA
Former Lyons Tea site
Our Lady of Lourdes National School
Inchicore College of Further Education
New Children's Hospital
Main Hospital
St James's Hospital
Saint Patrick's University Hospital
National War Memorial Garden
Great Cross of Sacrifice
Dome-Shaped Temple
Clancy Quay
Bully's Acre
Kilmainham Square
Formal Gardens
Furniture Division
Rothe Abbey
Hypeasall
Richmond Park Athletic FC
Davitt House
Drimnagh
Grand Canal
Canmac
Liffey
River Liffey
Phoenix Park ED
Inchicore North
UCD Rowing Club
Chapelizod Road
Con Colbert Road
Inchicore Road
Emmet Road
Old Kilmainham
South Circular Road
Bulfin Road
Kickham Road
Goldenbridge Avenue
Goldenbridge North
Goldenbridge South
Davitt Road
Suir Road
Dolphin Road
Galtymore Road
Mourne Road
Benmadigan Road
Benbulbin Road
Rathfarnham ED
Crumlin
Crumlin Road
Herberton Road
Herberton Drive
Rialto Drive
Rialto Cottages
Rialto Buildings
Rialto Street
Reuben Walk
Reuben Street
Reuben Avenue
Harolds Cross Avenue
Harolds Cross Road
Mount Brown
James's Walk
St James' Walk
Bow Lane West
Kilmainham Lane
Rowserstown Lane
Turvey Close
Camac Close
Bulfin Road
Kickham Road
Stephen's Road
O'Leary Road
Devoy Road
Keeper Road
Lissadel Drive
Rafter's Road
Sperrin Road
Carrow Road
Galtymore Road
Galtymore Drive
Mourne Road
Dolphin's Barn Green
White Heather Industrial Estate
Rehoboth Place
Lourdes Road
Ave Maria Road
Rosary Place
Mallin Avenue
Donelan Avenue
O'Reilly Avenue
Ceannt Fort
Brookfield Road
Brookfield Street
Adelaide Terrace
Mountshannon Road
Madison Road
Mayfield Road
Portmahon Drive
Upper Cross Road
New Ireland Road
Stevenmarion Road
Thomas Davis Street West
The Tramyard Apartments
St Michael's Estate
St Vincent's Street West
Spa Road
Inchicore Industrial Estate
Goldenbridge Walk
Grafton Crescent
Inchicore Terrace South
Camac Close
Sarsfield Road
Bulfin Road
Southern Cross Avenue
Connolly Avenue
Connolly Gardens
Aimer Road
Thornton Heights
Victoria Quay
Steevens Lane
Military Road
Revenue
Usher's Quay
James's Street
Bride Street
Bride Road
Bride Street Upper
Christ Brothers School James Street
Victoria Quay
Heuston
St John's Road West
Artillery Parade
Waterloo Avenue
Bellevue
Mill race (disused)
Luby Road
Down Main
Up Main
Relief Main
Down Line
Up Line
Down Goods
Up Goods
Down Loop
Up Loop
Down Platform
Up Platform
Sidings
Signal Box
Point Lifts
Sidings
Sidings area
Down Area
Up Area
Down Sidings
Up Sidings
Down Goods
Up Goods
Down Loop
Up Loop
Down Platform
Up Platform
Down Main
Up Main
Relief Main
Down Line
Up Line

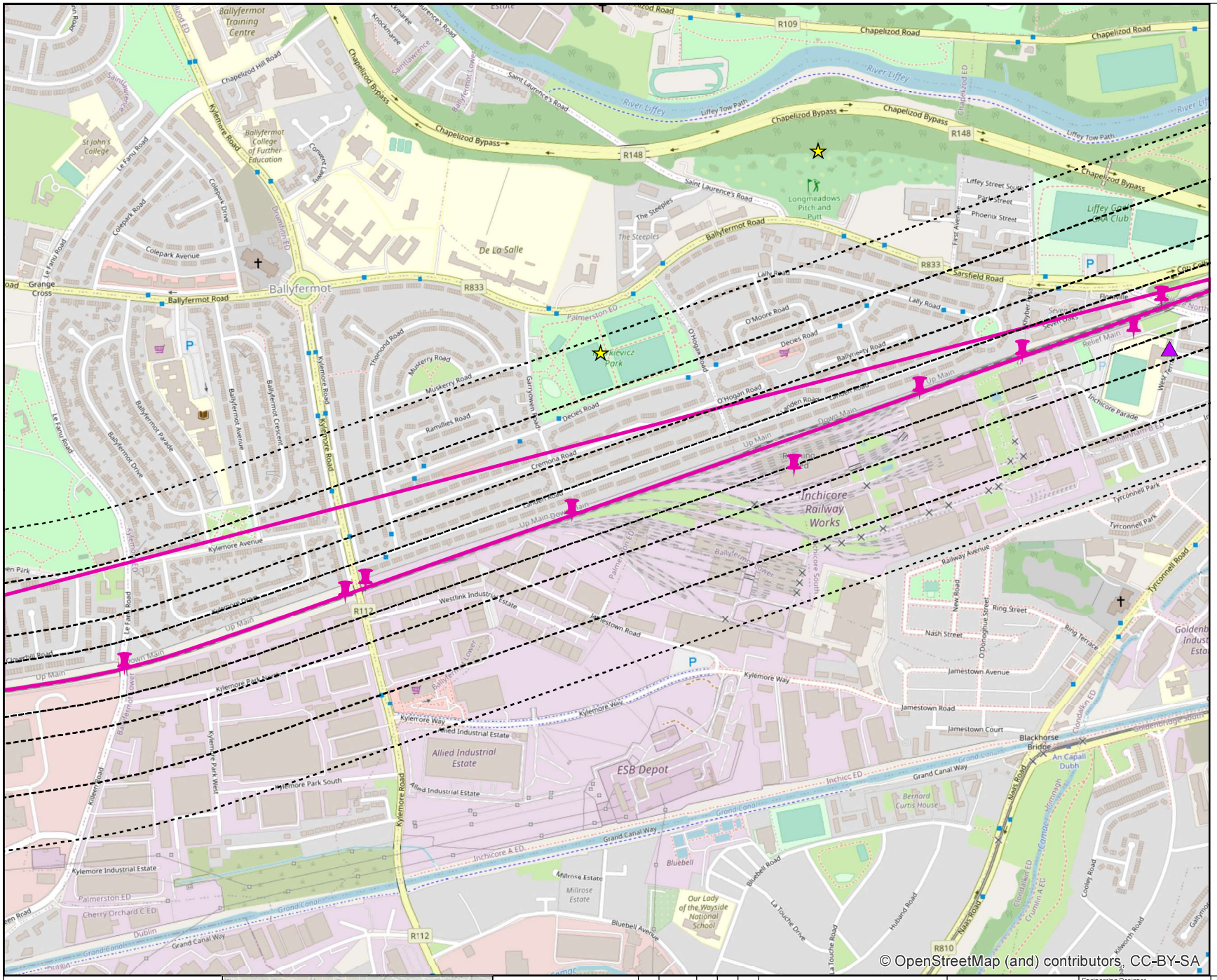
Ballyfermot Training Centre
Chapelizod Road
R109
River Liffey
Liffey Tow Path
Chapelizod Bypass
R148
Saint Laurence's Road
Longmeadows Pitch and Putt
Liffey Golf Club
Ballyfermot Road
R833
Sarsfield Road
De La Salle
Ballyfermot
Kievicz Park
Inchicore Railway Works
Kylemore Avenue
Kylemore Road
R112
Westlink Industrial Estate
Allied Industrial Estate
ESB Depot
Kylemore Way
Grand Canal Way
Inchicore A ED
Inchicc ED
Jamestown Road
Jamestown Avenue
Blackhorse Bridge
Bluebell
Bluebell Road
Bluebell Avenue
Our Lady of the Wayside National School
Millrose Estate
Kylemore Industrial Estate
Palmerston ED
Cherry Orchard C ED
Dublin
Up Main
Down Main
Up Main-Down Main
Relief Main
Tyrconnell Road
Tyrconnell Park
Railway Avenue
Ring Street
Nash Street
Ring Terrace
Inchicore Parade
Lally Road
O'Moore Road
Decies Road
Ballymeny Road
Cremona Road
Muskerry Road
Ramillies Road
Thomond Road
Colepark Avenue
Le Fanu Road
Ballyfermot Parade
Ballyfermot Drive
Ballyfermot Avenue
Ballyfermot Crescent
Kylemore Park South
Kylemore Park West
Kylemore Industrial Estate
Chapelizod Hill Road
Chapelizod Bypass
Saint Laurence's Road
Phoenix Street
Liffey Street South
Parkgate Street
First Avenue
Seville Place
Seville Place North
Relief Main
Up Main
Down Main
Inchicore Parade
Tyrconnell Park
Tyrconnell Road
Nash Street
Jamestown Avenue
Jamestown Road
Jamestown Court
Grand Canal Way
Bernard Curtis House
Nass Road
Clondalkin ED
Crumlin A ED
Cooley Road
Killworth Road
Goldenbridge South
An Capall Dubh
Kylemore Way
Kylemore Park South
Allied Industrial Estate
Millrose Estate
Bluebell Road
La Touche Drive
La Touche Road
Husband Road
Nass Road
R810
R112
Grange Cross
Le Fanu Road
Colepark Road
Colepark Avenue
Colepark Drive
Ballyfermot College of Further Education
St John's College
Palmerston ED
Kylemore Road
Thomond Road
Muskerry Road
Garmoyle Road
Ramillies Road
Decies Road
O'Hogan Road
O'Moore Road
Lally Road
Ballymeny Road
Cremona Road
Tyrconnell Park
Tyrconnell Road
Railway Avenue
Ring Street
Nash Street
Ring Terrace
Jamestown Avenue
Jamestown Road
Jamestown Court
Kylemore Way
Kylemore Park South
Kylemore Park West
Kylemore Industrial Estate
Allied Industrial Estate
Millrose Estate
Bluebell
Bluebell Road
Bluebell Avenue
La Touche Drive
La Touche Road
Husband Road
Nass Road
Cooley Road
Killworth Road
Goldenbridge South
Grand Canal Way
Inchicore A ED
Inchicc ED
Up Main
Down Main
Up Main-Down Main
Relief Main
Tyrconnell Park
Tyrconnell Road
Railway Avenue
Ring Street
Nash Street
Ring Terrace
Inchicore Parade

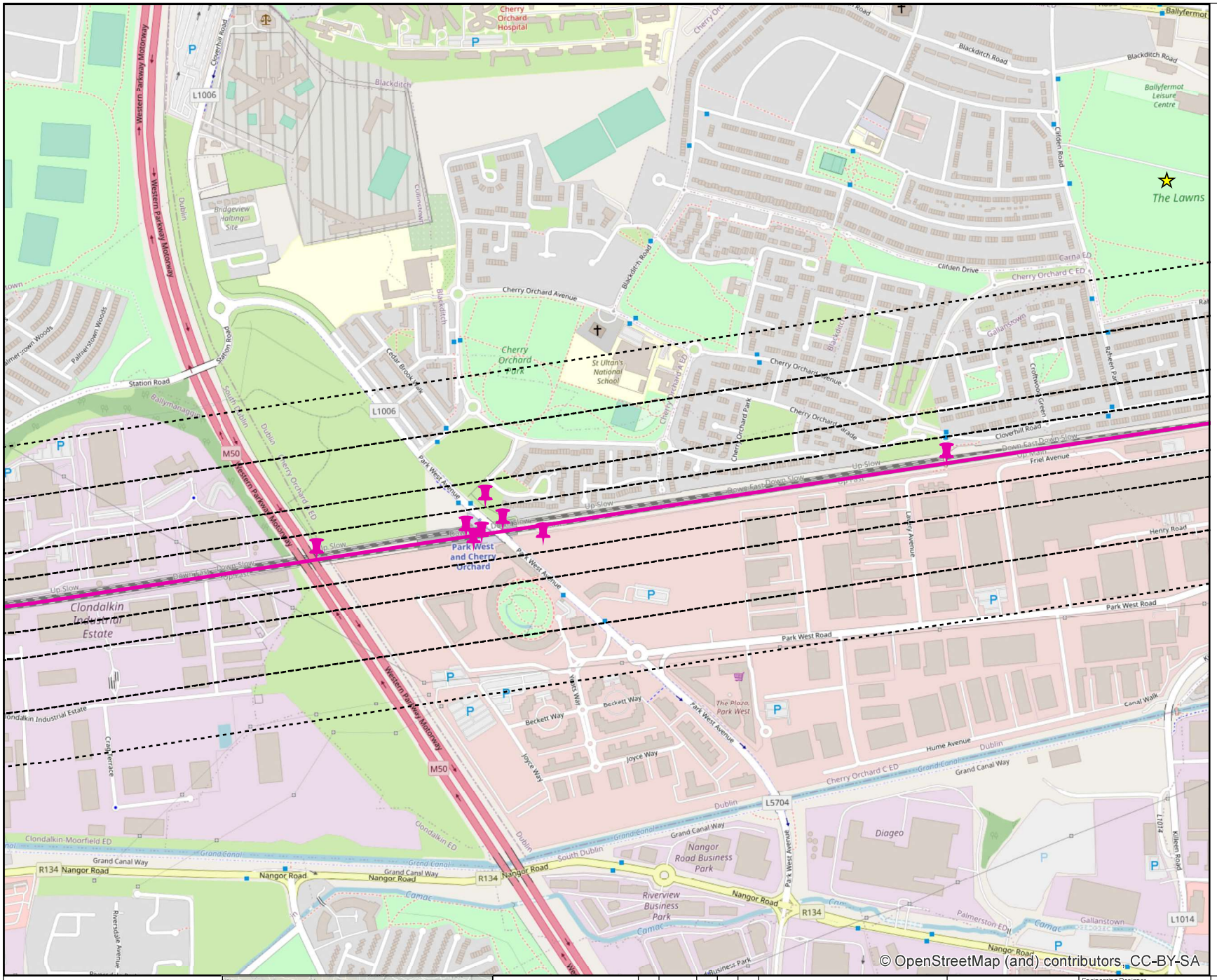

Legend

- Engineering Elements
- Bufffers: 50m, 100m, 200m, 300m
- Rail Network Centreline

Dublin City Development Plan 2016-2022

- Designated Landscapes (Conservation Areas)
- Z9 -To preserve, provide & improve recreational amenity and open space/green networks
- Z2 - To protect & improve the amenities of residential conservation areas
- Z11 - To protect & improve canal, river & coastal amenities
- Views & Prospects

South Dublin Development Plan 2016-2022

- OS - To preserve and provide for open space and recreational amenities
- LCA 2 Newcastle Lowlands
- LCA 5 Suburban South Dublin
- Tree Preservation Order

Celbridge Local Area Plan 2017-2023

- Celbridge Preserved Views
- Celbridge Scenic Route
- Historical Landscapes
- Celbridge Preserved Views
- Celbridge Historic Landscape Area

Kildare Development Plan 2017-2023

- Kildare Scenic Views
- Scenic Route

Landscape Character Area

- Eastern Transition
- Northern Lowlands
- River Liffey

N W E S

© Irish Rail (2021). This drawing is confidential and the copyright in it is owned by Irish Rail. This drawing must not be either loaned, copied or otherwise reproduced in whole or in part or used for any purpose without the prior permission of Irish Rail.

The contents of this publication are the sole responsibility of Iarnród Éireann and do not necessarily reflect the opinion of the European Union

01 02 03 04 05 06 07 08 09 10

1/500,000 @ A4

DART+ South West

NTA

Rev	Date	Drn	Chk'd	App'd	Description
v01	12/11/2020	NO'N	SK	AG	Description

Client: Iarnród Éireann Irish Rail

Engineering Designer: TYPSA, ATKINS, TUC RAIL

Supported by: rps

Date	Scale	Drawn	Checked	Approved
01/03/2021	1:10,000 @ A4	NAR	CR	AG

Project Code	Issuer	QMS Code
5199586	TTA/RPS	

Project Title: DART + SOUTH WEST

Drawing Title: **Landscape Constraints** (Map 05 of 10)

Drawing File Name	Version	Status
DP-04-23-DWG-EV-TTA-9861	v01	S3

DO NOT SCALE USE FIGURED DIMENSIONS ONLY

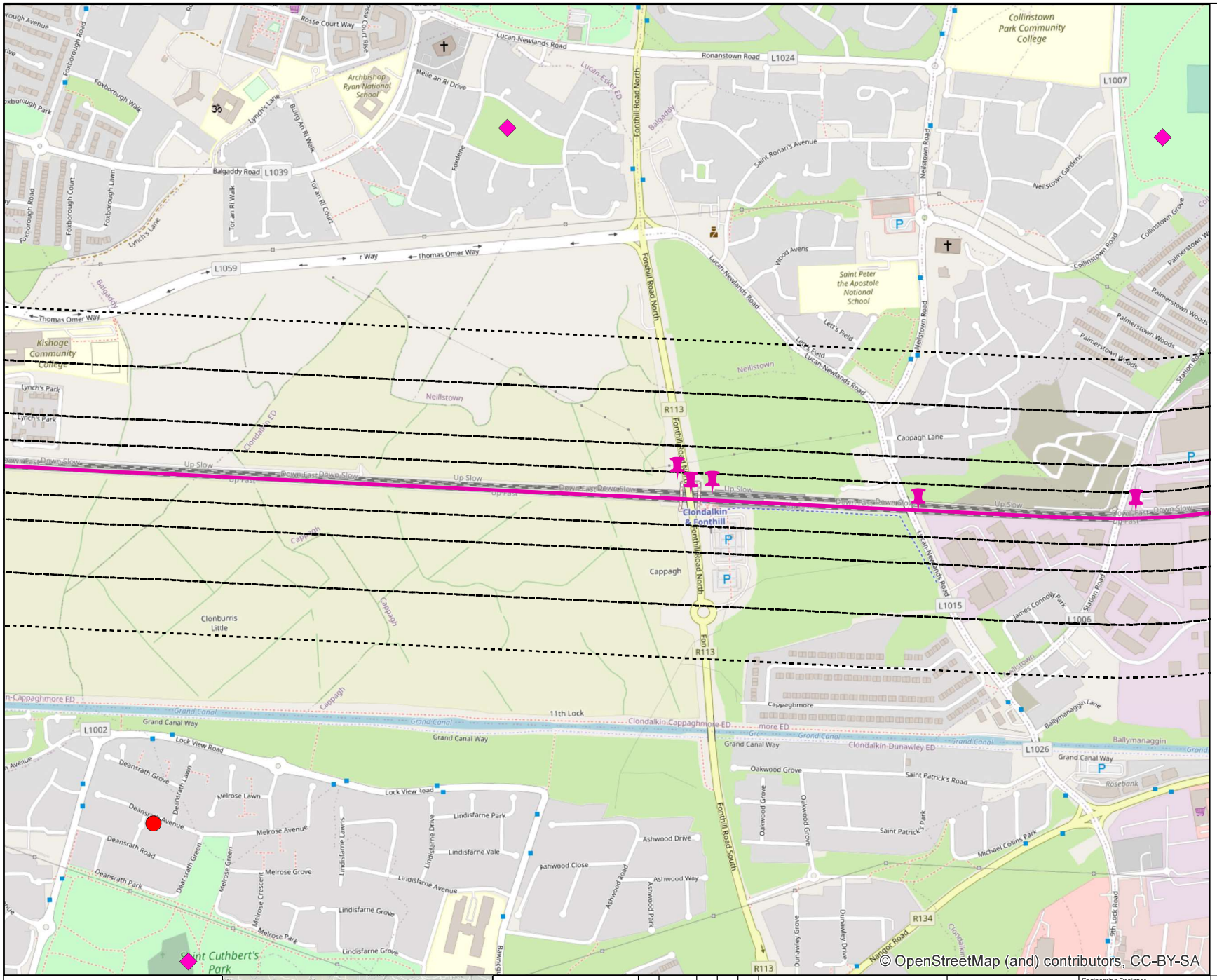

Legend

- Engineering Elements
- Bufffers: 50m, 100m, 200m, 300m
- Rail Network Centreline

Dublin City Development Plan 2016-2022

- Designated Landscapes (Conservation Areas)
- Z9 -To preserve, provide & improve recreational amenity and open space/green networks
- Z2 - To protect & improve the amenities of residential conservation areas
- Z11 - To protect & improve canal, river & coastal amenities
- Views & Prospects

South Dublin Development Plan 2016-2022

- OS - To preserve and provide for open space and recreational amenities
- LCA 2 Newcastle Lowlands
- LCA 5 Suburban South Dublin
- Tree Preservation Order

Celbridge Local Area Plan 2017-2023

- Celbridge Preserved Views
- Celbridge Scenic Route
- Historical Landscapes
- Celbridge Preserved Views
- Celbridge Historic Landscape Area

Kildare Development Plan 2017-2023

- Kildare Scenic Views
- Scenic Route

Landscape Character Area

- Eastern Transition
- Northern Lowlands
- River Liffey

N W E S

© Irish Rail (2021). This drawing is confidential and the copyright in it is owned by Irish Rail. This drawing must not be either loaned, copied or otherwise reproduced in whole or in part or used for any purpose without the prior permission of Irish Rail.

The contents of this publication are the sole responsibility of Iarnród Éireann and do not necessarily reflect the opinion of the European Union

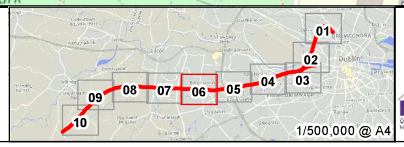

DART+ South West

NTA

Rev	Date	Drn	Chk'd	App'd	Description
v01	12/11/2020	NO'N	SK	AG	Description

Client: Iarnród Éireann Irish Rail

Engineering Designer: TYPSA, ATKINS, TUC RAIL, Supported by: rps

Date	Scale	Drawn	Checked	Approved
01/03/2021	1:10,000 @ A4	NAR	CR	AG

Project Code	Issuer	QMS Code
6199586	TTA/RPS	

Project Title: DART + SOUTH WEST

Drawing Title: **Landscape Constraints** (Map 06 of 10)

Drawing File Name	Version	Status
DP-04-23-DWG-EV-TTA-9861	v01	S3

DO NOT SCALE USE FIGURED DIMENSIONS ONLY

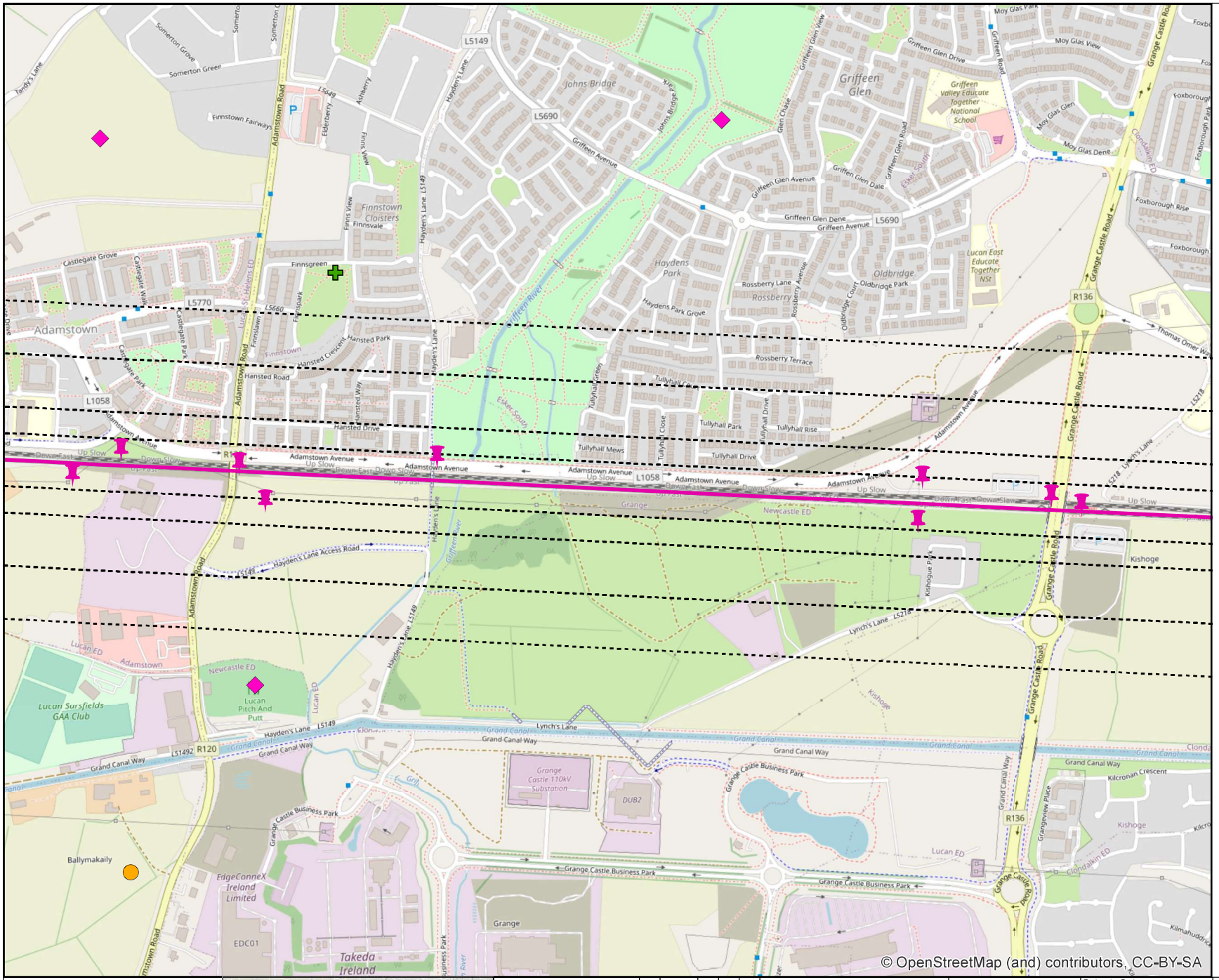

Legend

- Engineering Elements
- Bufffers: 50m, 100m, 200m, 300m
- Rail Network Centreline

Dublin City Development Plan 2016-2022

- Designated Landscapes (Conservation Areas)
- Z9 -To preserve, provide & improve recreational amenity and open space/green networks
- Z2 - To protect & improve the amenities of residential conservation areas
- Z11 - To protect & improve canal, river & coastal amenities
- Views & Prospects

South Dublin Development Plan 2016-2022

- OS - To preserve and provide for open space and recreational amenities
- LCA 2 Newcastle Lowlands
- LCA 5 Suburban South Dublin
- Tree Preservation Order

Celbridge Local Area Plan 2017-2023

- Celbridge Preserved Views
- Celbridge Scenic Route
- Historical Landscapes
- Celbridge Preserved Views
- Celbridge Historic Landscape Area

Kildare Development Plan 2017-2023

- Kildare Scenic Views
- Scenic Route

Landscape Character Area

- Eastern Transition
- Northern Lowlands
- River Liffey

N W E S

© Irish Rail (2021). This drawing is confidential and the copyright in it is owned by Irish Rail. This drawing must not be either loaned, copied or otherwise reproduced in whole or in part or used for any purpose without the prior permission of Irish Rail.

The contents of this publication are the sole responsibility of Iarnród Éireann and do not necessarily reflect the opinion of the European Union

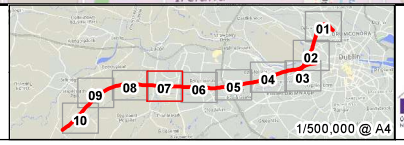

DART+ South West

NTA

Rev	Date	Drn	Chk'd	App'd	Description
v01	12/11/2020	NO'N	SK	AG	Description

Client: Iarnród Éireann Irish Rail

Engineering Designer: TYPSA, ATKINS, TUC RAIL

Supported by: rps

Date	Scale	Drawn	Checked	Approved
01/03/2021	1:10,000 @ A4	NAR	CR	AG

Project Code	Issuer	QMS Code
6199586	TTA/RPS	

Project Title: DART + SOUTH WEST

Drawing Title: **Landscape Constraints** (Map 07 of 10)

Drawing File Name	Version	Status
DP-04-23-DWG-EV-TTA-9861	v01	S3

DO NOT SCALE USE FIGURED DIMENSIONS ONLY

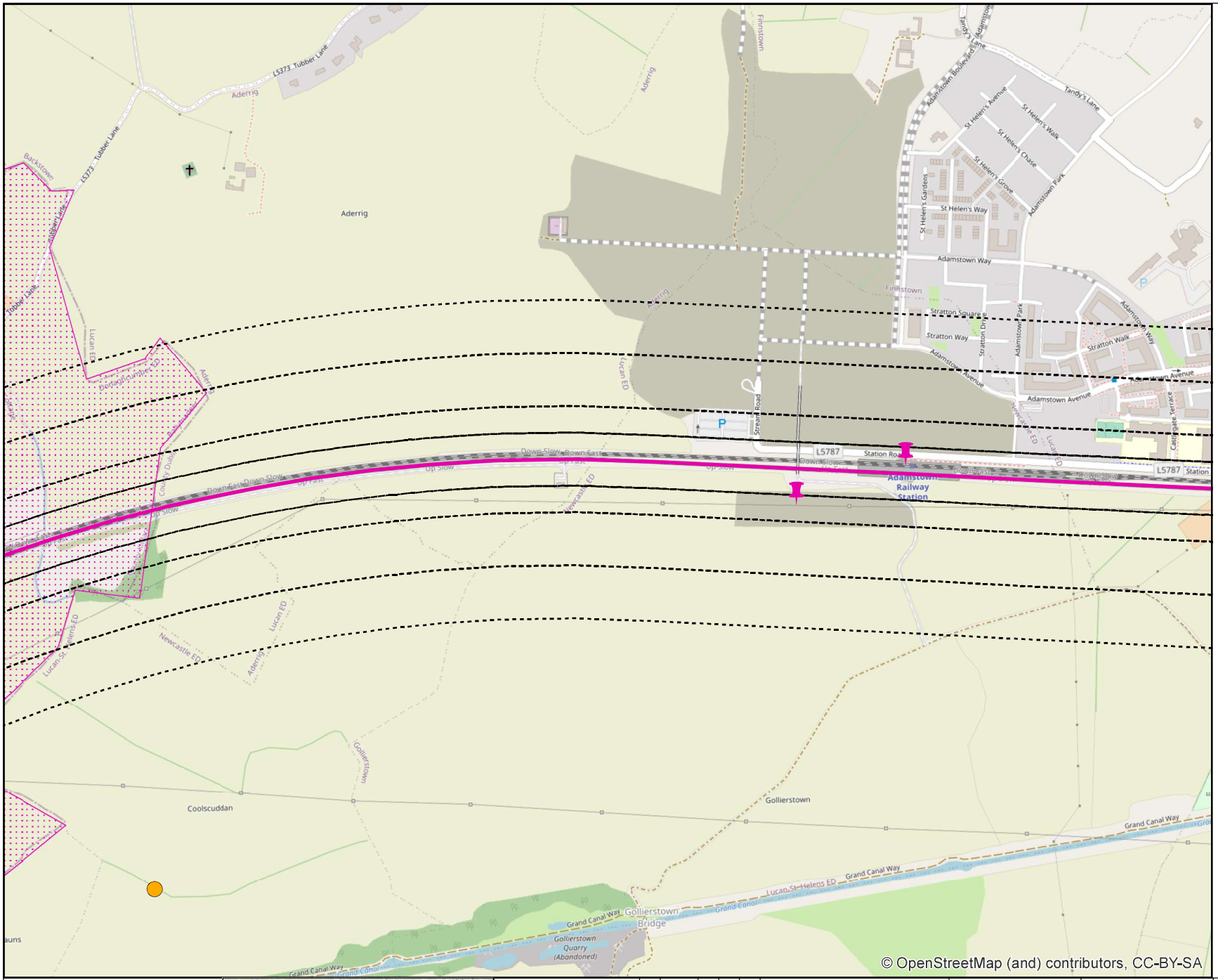

Legend

- Engineering Elements
- Bufffers: 50m, 100m, 200m, 300m
- Rail Network Centreline

Dublin City Development Plan 2016-2022

- Designated Landscapes (Conservation Areas)
- Z9 -To preserve, provide & improve recreational amenity and open space/green networks
- Z2 - To protect & improve the amenities of residential conservation areas
- Z11 - To protect & improve canal, river & coastal amenities
- Views & Prospects

South Dublin Development Plan 2016-2022

- OS - To preserve and provide for open space and recreational amenities
- LCA 2 Newcastle Lowlands
- LCA 5 Suburban South Dublin
- Tree Preservation Order

Celbridge Local Area Plan 2017-2023

- Celbridge Preserved Views
- Celbridge Scenic Route
- Historical Landscapes
- Celbridge Preserved Views
- Celbridge Historic Landscape Area

Kildare Development Plan 2017-2023

- Kildare Scenic Views
- Scenic Route

Landscape Character Area

- Eastern Transition
- Northern Lowlands
- River Liffey

N W E S

© Irish Rail (2021). This drawing is confidential and the copyright in it is owned by Irish Rail. This drawing must not be either loaned, copied or otherwise reproduced in whole or in part or used for any purpose without the prior permission of Irish Rail.

The contents of this publication are the sole responsibility of Iarnród Éireann and do not necessarily reflect the opinion of the European Union

01 02 03 04 05 06 07 08 09 10

1/500,000 @ A4

DART+ South West

NTA

Rev	Date	Drn	Chk'd	App'd	Description
v01	12/11/2020	NO'N	SK	AG	Description

Client: Iarnród Éireann Irish Rail

Engineering Designer: TYPSA, ATKINS, TUC RAIL

Supported by: rps

Date	Scale	Drawn	Checked	Approved
01/03/2021	1:10,000 @ A4	NAR	CR	AG

Project Code	Issuer	QMS Code
6199586	TTA/RPS	

Project Title: DART + SOUTH WEST

Drawing Title: **Landscape Constraints** (Map 08 of 10)

Drawing File Name	Version	Status
DP-04-23-DWG-EV-TTA-9861	v01	S3

DO NOT SCALE USE FIGURED DIMENSIONS ONLY

Legend

- Engineering Elements
- Bufffers: 50m, 100m, 200m, 300m
- Rail Network Centreline

Dublin City Development Plan 2016-2022

- Designated Landscapes (Conservation Areas)
- Z9 -To preserve, provide & improve recreational amenity and open space/green networks
- Z2 - To protect & improve the amenities of residential conservation areas
- Z11 - To protect & improve canal, river & coastal amenities
- Views & Prospects

South Dublin Development Plan 2016-2022

- OS - To preserve and provide for open space and recreational amenities
- LCA 2 Newcastle Lowlands
- LCA 5 Suburban South Dublin
- Tree Preservation Order

Celbridge Local Area Plan 2017-2023

- Celbridge Preserved Views
- Celbridge Scenic Route
- Historical Landscapes
- Celbridge Preserved Views
- Celbridge Historic Landscape Area

Kildare Development Plan 2017-2023

- Kildare Scenic Views
- Scenic Route

Landscape Character Area

- Eastern Transition
- Northern Lowlands
- River Liffey

N W E S

© Irish Rail (2021). This drawing is confidential and the copyright in it is owned by Irish Rail. This drawing must not be either loaned, copied or otherwise reproduced in whole or in part or used for any purpose without the prior permission of Irish Rail.

The contents of this publication are the sole responsibility of Iarnród Éireann and do not necessarily reflect the opinion of the European Union

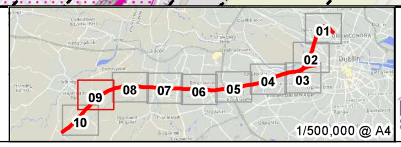

DART+ South West

NTA

Rev	Date	Drn	Chk'd	App'd	Description
v01	12/11/2020	NO'N	SK	AG	Description

Client: Iarnród Éireann Irish Rail

Engineering Designer: TYPSA, ATKINS, TUC RAIL

Supported by: rps

Date	Scale	Drawn	Checked	Approved
01/03/2021	1:10,000 @ A4	NAR	CR	AG

Project Code	Issuer	QMS Code
6199586	TTA/RPS	

Project Title: DART + SOUTH WEST

Drawing Title: **Landscape Constraints** (Map 09 of 10)

Drawing File Name	Version	Status
DP-04-23-DWG-EV-TTA-9861	v01	S3

DO NOT SCALE USE FIGURED DIMENSIONS ONLY

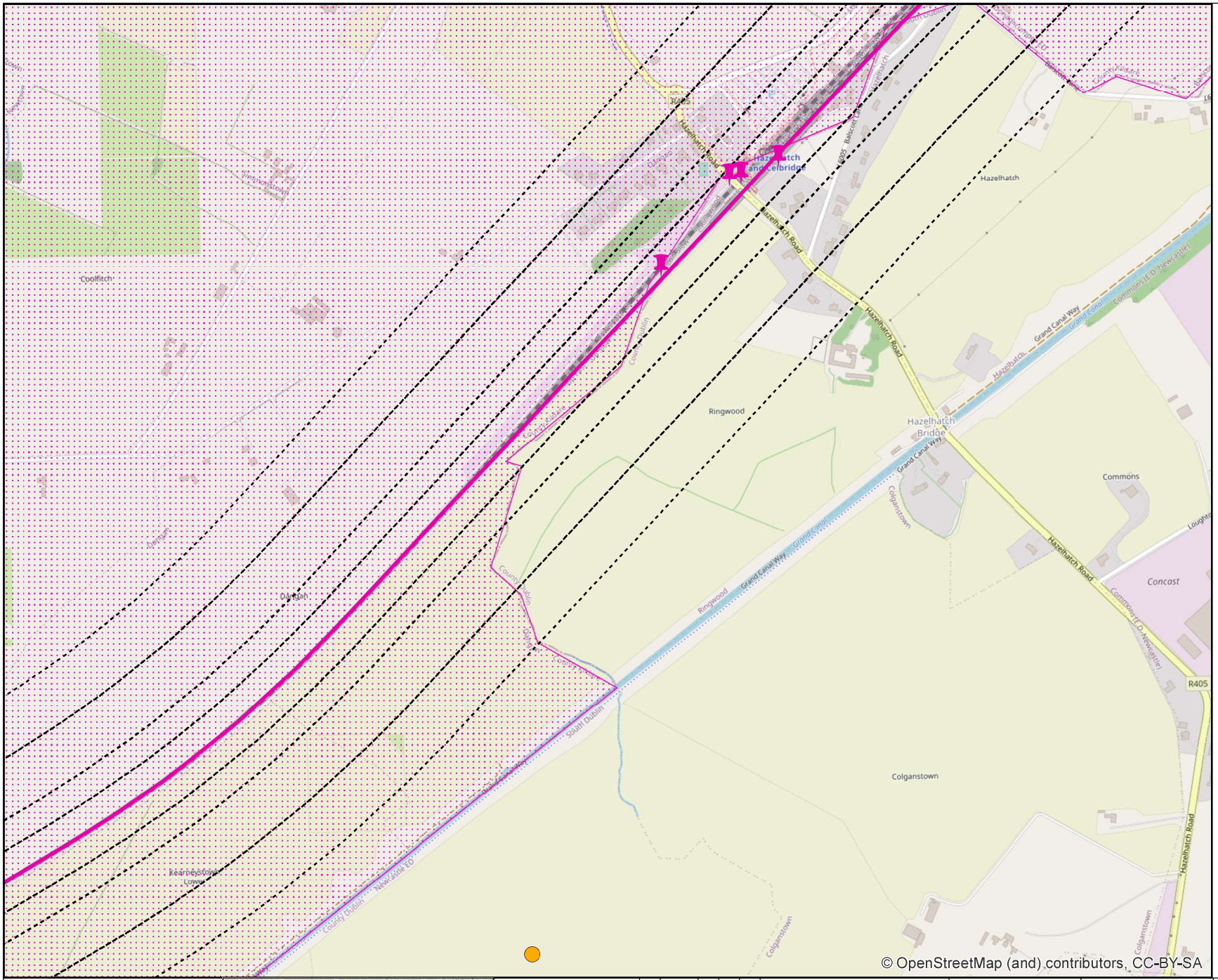

Legend

- Engineering Elements
- Bufffers: 50m, 100m, 200m, 300m
- Rail Network Centreline

Dublin City Development Plan 2016-2022

- Designated Landscapes (Conservation Areas)
- Z9 -To preserve, provide & improve recreational amenity and open space/green networks
- Z2 - To protect & improve the amenities of residential conservation areas
- Z11 - To protect & improve canal, river & coastal amenities
- Views & Prospects

South Dublin Development Plan 2016-2022

- OS - To preserve and provide for open space and recreational amenities
- LCA 2 Newcastle Lowlands
- LCA 5 Suburban South Dublin
- Tree Preservation Order

Celbridge Local Area Plan 2017-2023

- Celbridge Preserved Views
- Celbridge Scenic Route
- Historical Landscapes
- Celbridge Preserved Views
- Celbridge Historic Landscape Area

Kildare Development Plan 2017-2023

- Kildare Scenic Views
- Scenic Route

Landscape Character Area

- Eastern Transition
- Northern Lowlands
- River Liffey

N W E S

© Irish Rail (2021). This drawing is confidential and the copyright in it is owned by Irish Rail. This drawing must not be either loaned, copied or otherwise reproduced in whole or in part or used for any purpose without the prior permission of Irish Rail.

The contents of this publication are the sole responsibility of Iarnród Éireann and do not necessarily reflect the opinion of the European Union

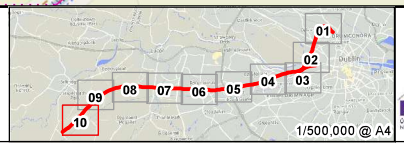

DART+ South West

NTA

Rev	Date	Drn	Chk'd	App'd	Description
v01	12/11/2020	NO'N	SK	AG	Description

Client: Iarnród Éireann Irish Rail

Engineering Designer: TYPSA, ATKINS, TUC RAIL — Supported by: rps

Date	Scale	Drawn	Checked	Approved
01/03/2021	1:10,000 @ A4	NAR	CR	AG

Project Code	Issuer	QMS Code
6199586	TTA/RPS	

Project Title: DART + SOUTH WEST

Drawing Title: **Landscape Constraints** (Map 10 of 10)

Drawing File Name	Version	Status
DP-04-23-DWG-EV-TTA-9861	v01	S3

DO NOT SCALE USE FIGURED DIMENSIONS ONLY

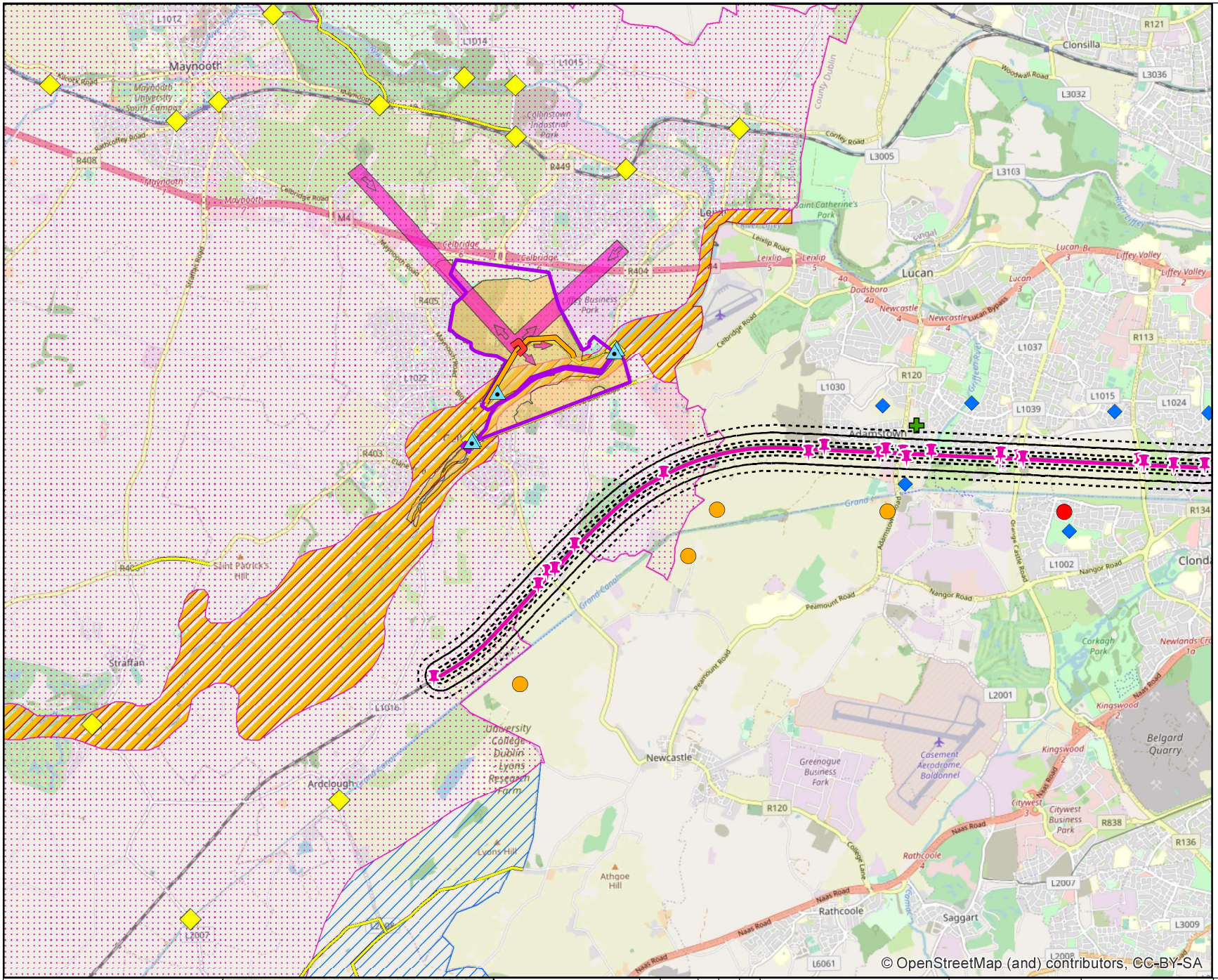

Legend

- Engineering Elements
- Bufffers: 50m, 100m, 200m, 300m
- Rail Network Centreline
- Views & Prospects

South Dublin Development Plan 2016-2022

- OS - To preserve and provide for open space and recreational amenities
- LCA 2 Newcastle Lowlands
- LCA 5 Suburban South Dublin
- Tree Preservation Order

Celbridge Local Area Plan 2017-2023

- Celbridge Preserved Views
- Celbridge Scenic Route
- Historical Landscapes
- Celbridge Preserved Views
- Celbridge Historic Landscape Area

Kildare Development Plan 2017-2023

- Kildare Scenic Views
- Scenic Route

Landscape Character Area

- Eastern Transition
- Northern Lowlands
- River Liffey

N W E S

© Irish Rail (2021). This drawing is confidential and the copyright in it is owned by Irish Rail. This drawing must not be either loaned, copied or otherwise reproduced in whole or in part or used for any purpose without the prior permission of Irish Rail.

The contents of this publication are the sole responsibility of Iarnród Éireann and do not necessarily reflect the opinion of the European Union

1/500,000 @ A4

DART+ South West

NTA

Rev	Date	Drn	Chk'd	App'd	Description
v01	12/11/2020	NO'N	SK	AG	Description

Client: Iarnród Éireann Irish Rail

Engineering Designer: ATKINS (TYPSA, TUC RAIL) Supported by: rps

Date	Scale	Drawn	Checked	Approved
01/03/2021	1:70,000 @ A4	NAR	CR	AG

Project Code	Issuer	QMS Code
5199586	TTA/RPS	

Project Title: DART + SOUTH WEST

Drawing Title: **Landscape Constraints Celbridge**

Drawing File Name	Version	Status
DP-04-23-DWG-EV-TTA-9862	v01	S3

DO NOT SCALE USE FIGURED DIMENSIONS ONLY