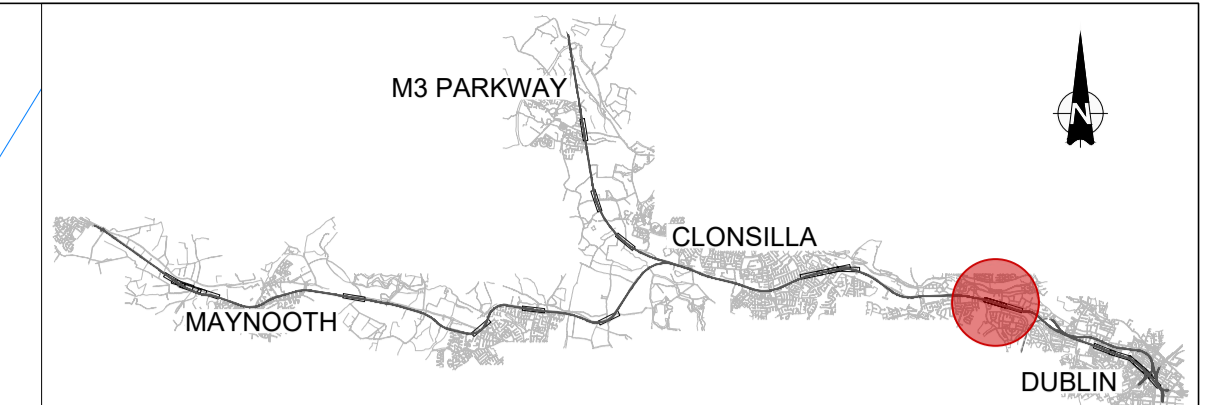
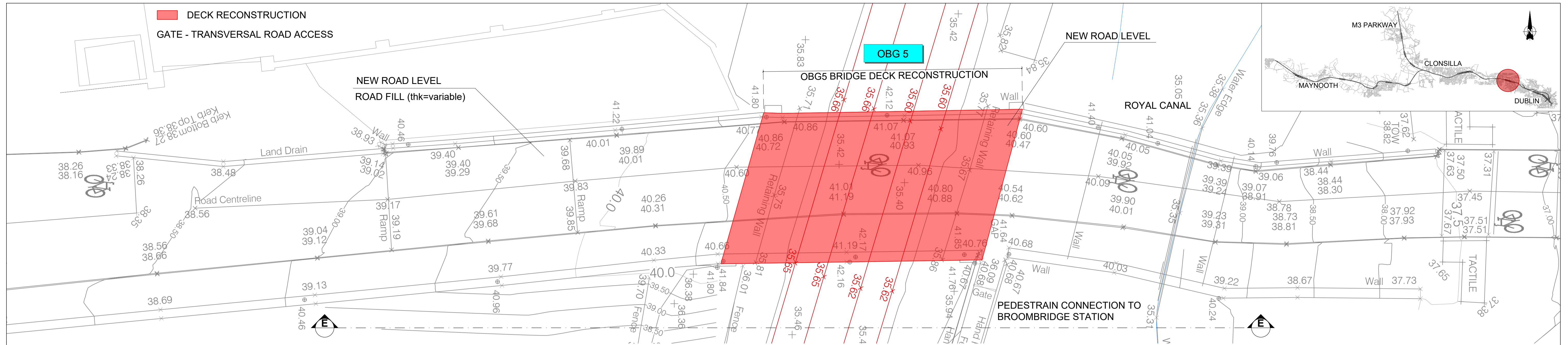


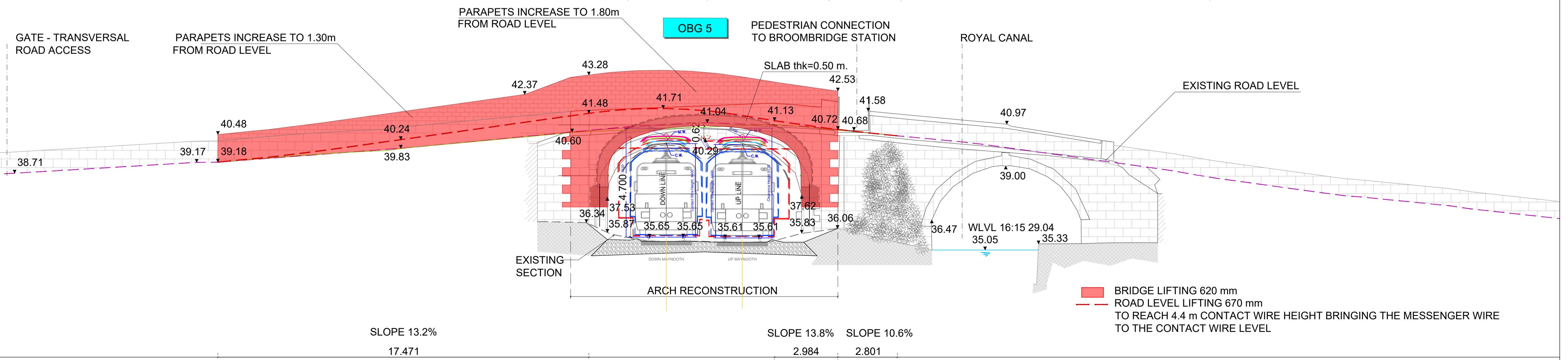
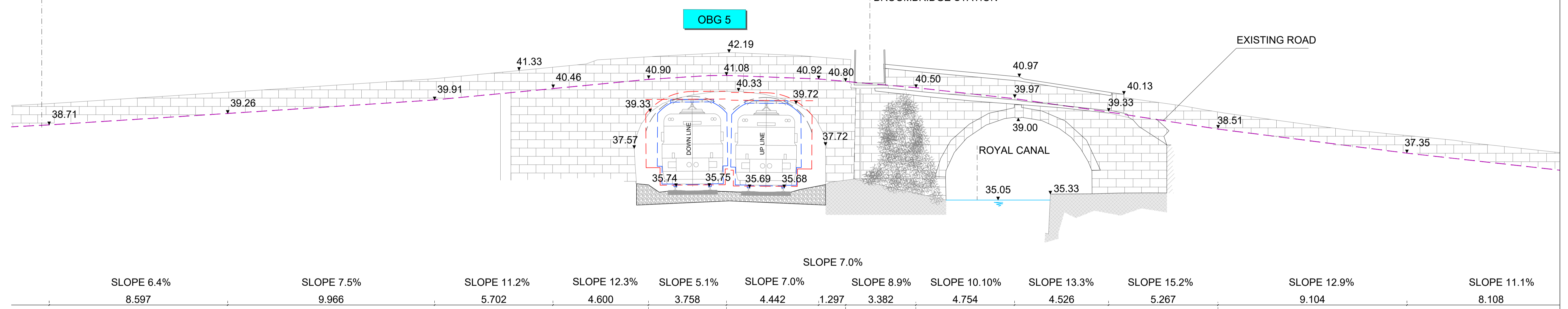
Client 			Project 			Drawing Title STRUCTURE OBG5. BRIDGE DECK RECONSTRUCTION		
Consultant 			Scale: 1:100 @ A1 			Drawing Number Project Originator Discipline Location Type Role Number Phase MAY MDC STR RS05 DR C 0001 B		
Date: May 2021			Job No: P/101086			Status: S4 Acceptance		
Rev: V01			Sheet: 1 of 4					

V01 May 2021 PUBLIC CONSULTATION JBB ACJ CCH
 REV. DATE DESCRIPTION PRODUCED BY REVIEWED BY APPROVED BY

 © Irish Rail (2020). This drawing is confidential and the copyright in it is owned by Irish Rail. This drawing must not be either loaned, copied or otherwise reproduced in whole or in part or used for any purpose without the prior permission of Irish Rail.
 © Ordnance Survey Ireland and Government of Ireland. All O.S. data used for plans are printed under "Copyright Ordnance Survey Ireland".
 Survey No. 0039720 (OSi Aerial Data or OSi Lidar Data) & Survey No. 2020/OSI_NMA_180 (OSi Vector Data).
 All elevations are in metres and relate to OSi Geoid Model (OBGM02) Mean Head as defined by existing Project Control.
 All Co-ordinates are in Irish Transverse Mercator Grid (ITM) as defined by OSi active GPS station Tallaght College (TLG0).



EXISTING ROAD LEVEL
GATE - TRANSVERSAL ROAD ACCESS



REV	DATE	DESCRIPTION	JBB	ACJ	CCH
V01	May 2021	PUBLIC CONSULTATION			

© Irish Rail (2020). This drawing is confidential and the copyright in it is owned by Irish Rail. This drawing must not be either loaned, copied or otherwise reproduced in whole or in part or used for any purpose without the prior permission of Irish Rail.
 © Ordnance Survey Ireland and Government of Ireland. All O.S. data used for plans are printed under "Copyright Ordnance Survey Ireland".
 Survey No. 0039720 (OSi Aerial Data or OSi Lidar Data) & Survey No. 2020/OSI_NMA_180 (OSi Vector Data).
 All elevations are in metres and relate to OSi Geoid Model (OBGM02) Malin Head as defined by existing Project Control.
 All Co-ordinates are in Irish Transverse Mercator Grid (ITM) as defined by OSi active GPS station Tallaght College (TLG0).

Client

Consultant

Project

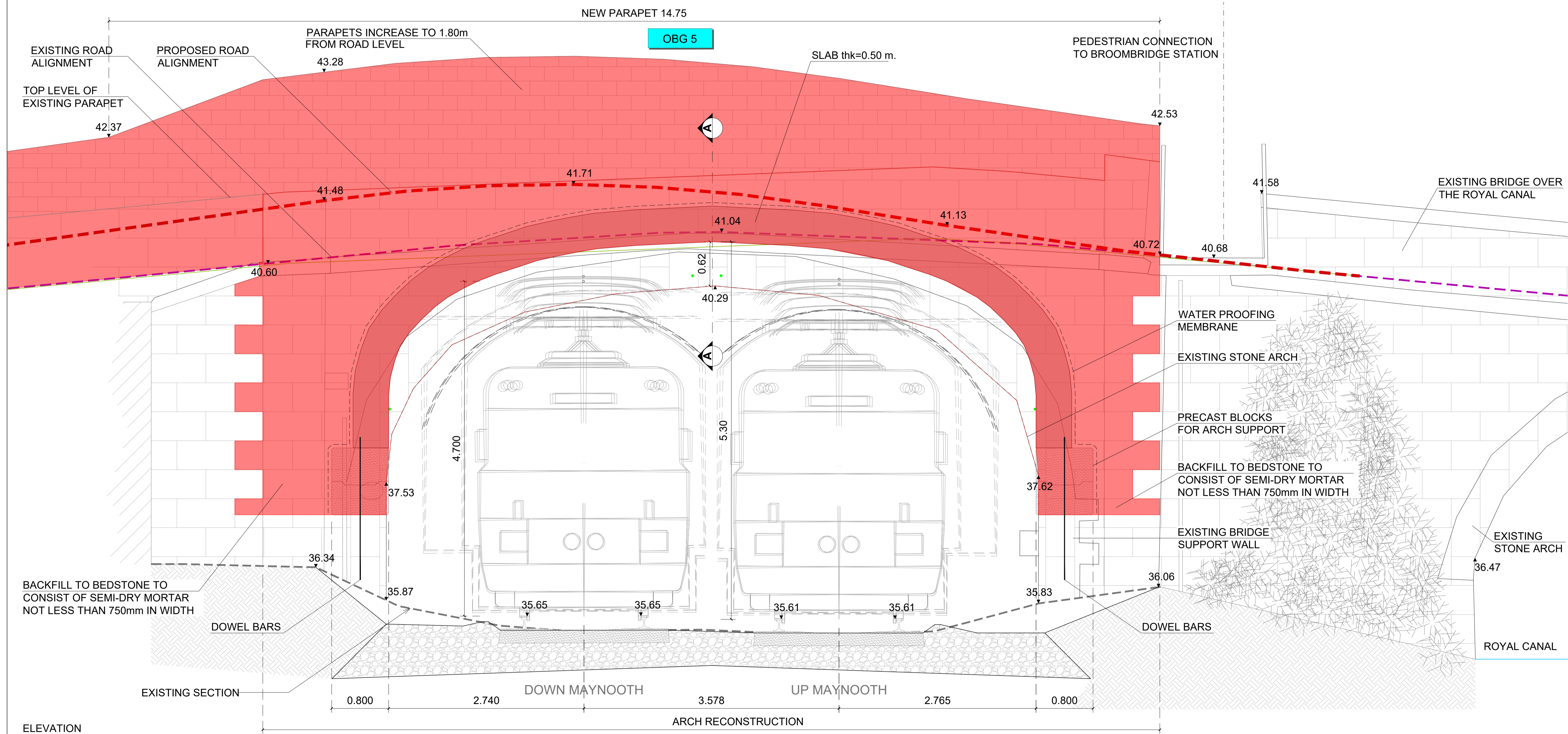
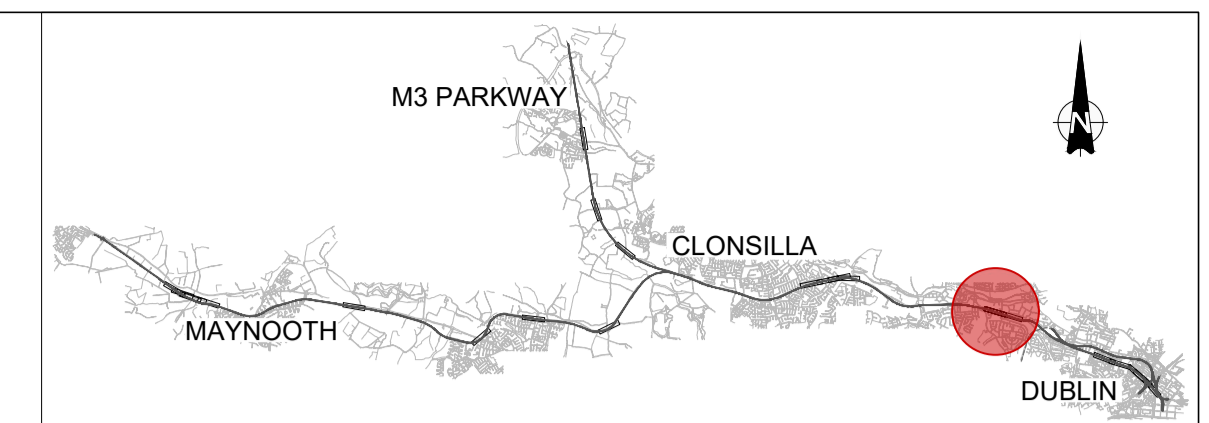
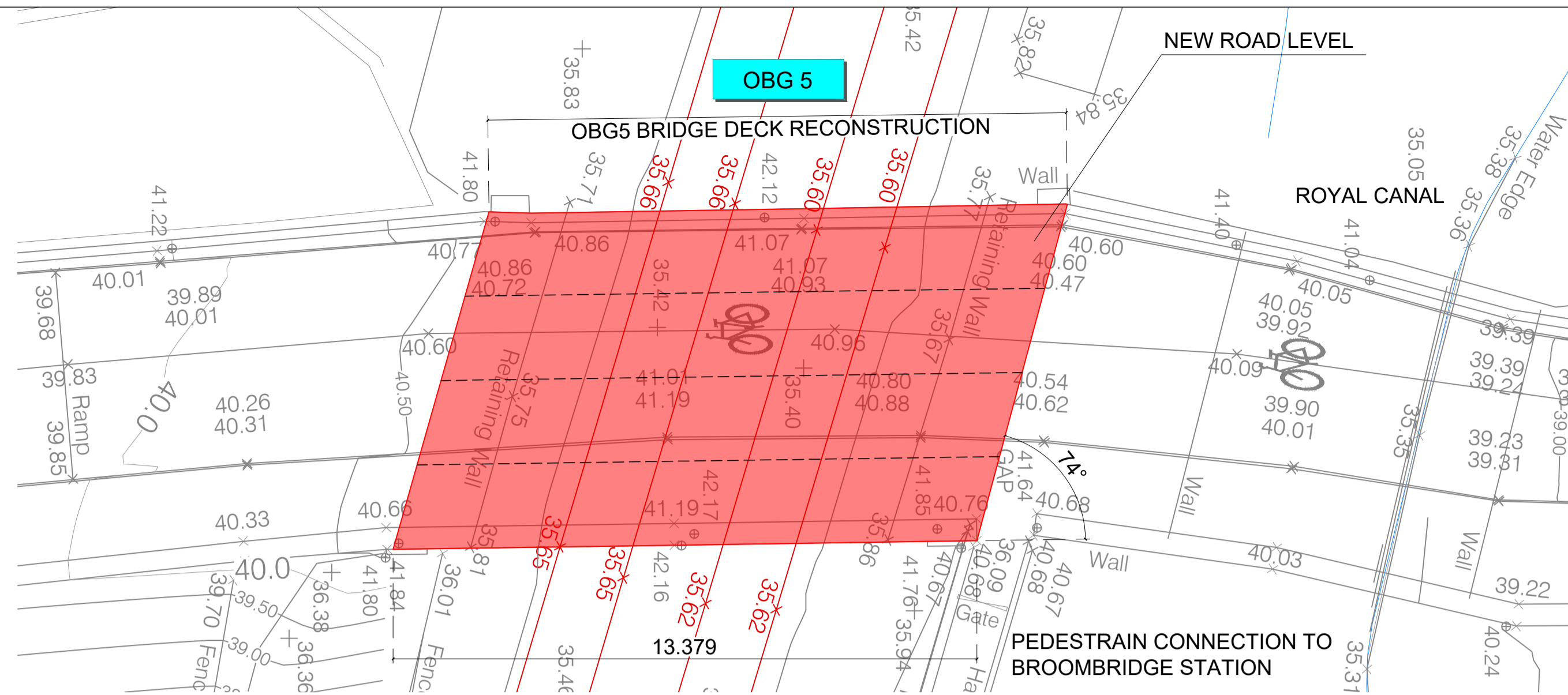
Drawing Title

STRUCTURE
OBG5. BRIDGE DECK RECONSTRUCTION

Scale: 1:100 @ A1

Drawing Number | Project | Originator | Discipline | Location | Type | Role | Number | Phase
MAY MDC STR RS05 DR C 0001 B

Date: May 2021 | Job No: P/101086 | Status: S4 Acceptance | Rev: V01 | Sheet: 2 of 4



ELEVATION SCALE: 1:30

REV.	DATE	DESCRIPTION	JBB	ACJ	CCH
V01	May 2021	PUBLIC CONSULTATION			

© Irish Rail (2020). This drawing is confidential and the copyright in it is owned by Irish Rail. This drawing must not be either loaned, copied or otherwise reproduced in whole or in part or used for any purpose without the prior permission of Irish Rail.
 © Ordnance Survey Ireland and Government of Ireland. All O.S. data used for plans are printed under "Copyright Ordnance Survey Ireland" Survey No. 0039720 (OSi Aerial Data or OSi Lidar Data) & Survey No. 2020/OSi_NMA_190 (OSi Vector Data).
 All elevations are in metres and relate to OSi Geoid Model (OBGM02) Mean Head as defined by existing Project Control.
 All Co-ordinates are in Irish Transverse Mercator Grid (ITM) as defined by OSi active GPS station Tallaght College (TLG0).

Client
 Tionscald Éireann
 Project Ireland
 2040

NTA
 Údarás Náisiúnta Iompar
 National Transport Authority

Consultant
 IDOM
 G3
 IROD
 ROUGHAN & O'DONOVAN

Project
 Iarnród Éireann
 Irish Rail

DART+
 West

Drawing Title
 STRUCTURE
 OBG5. BRIDGE DECK RECONSTRUCTION

Scale:
 1:100 @ A1

Drawing Number
 MAY MDC STR RS05 DR C 0001 B

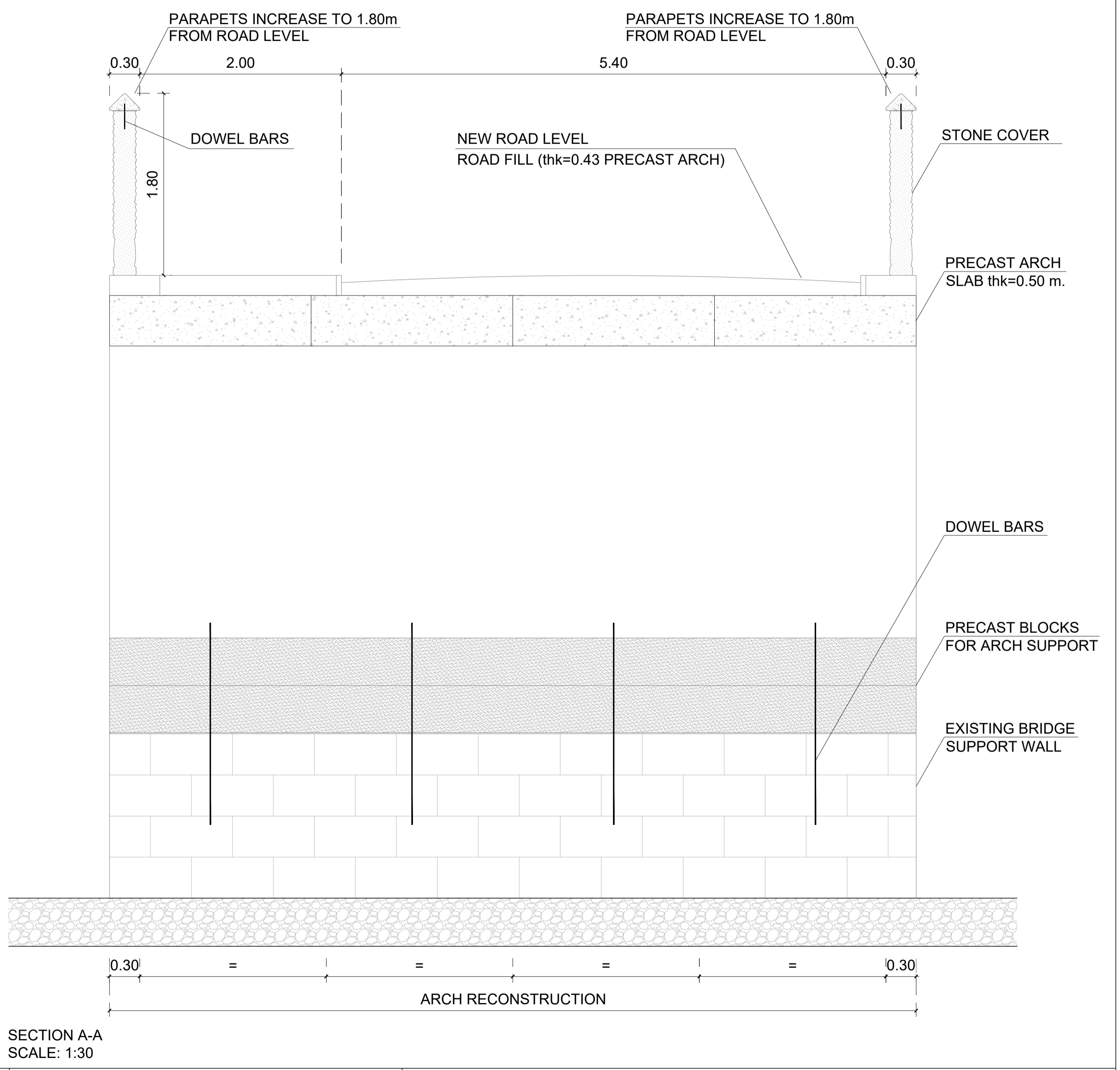
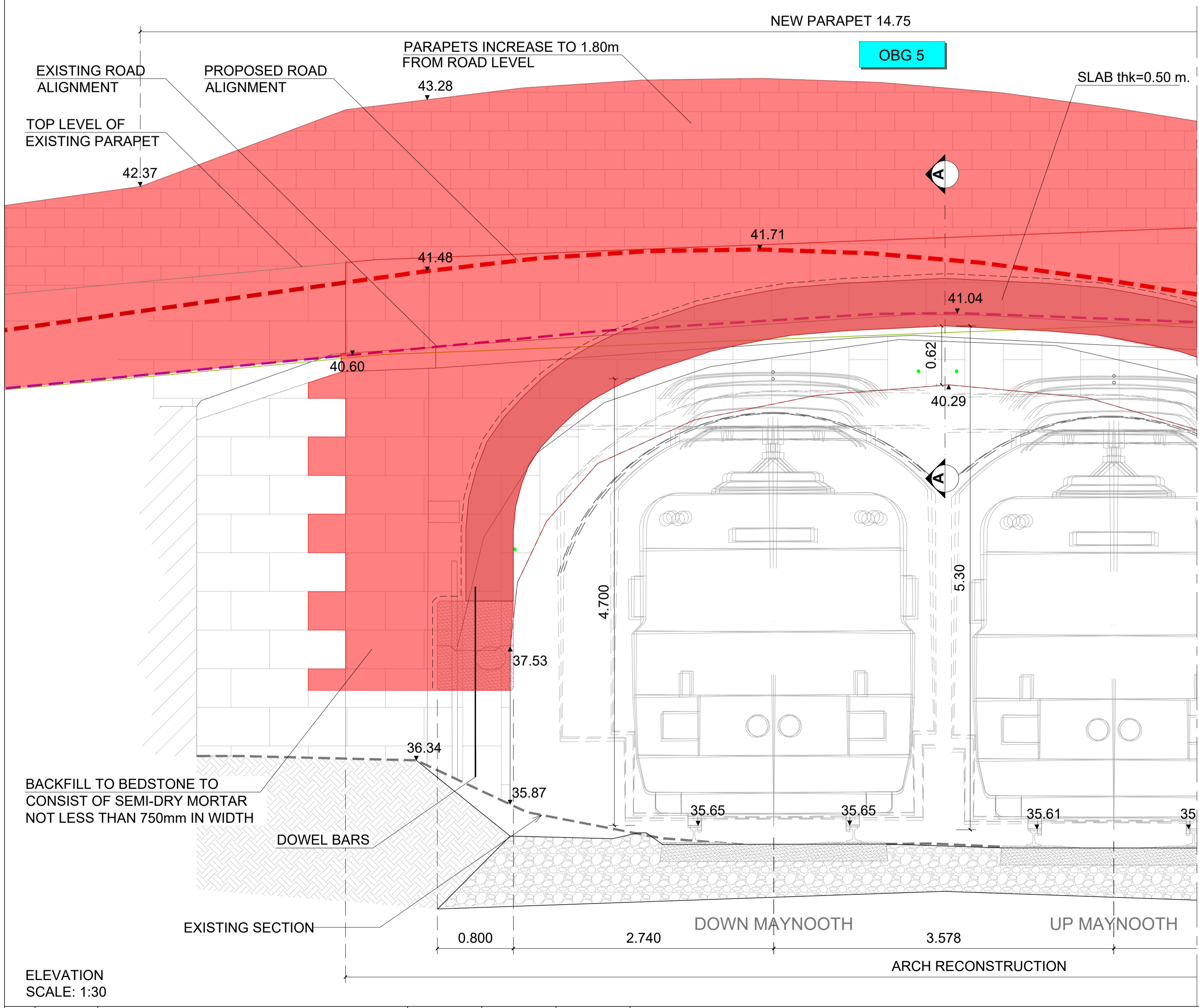
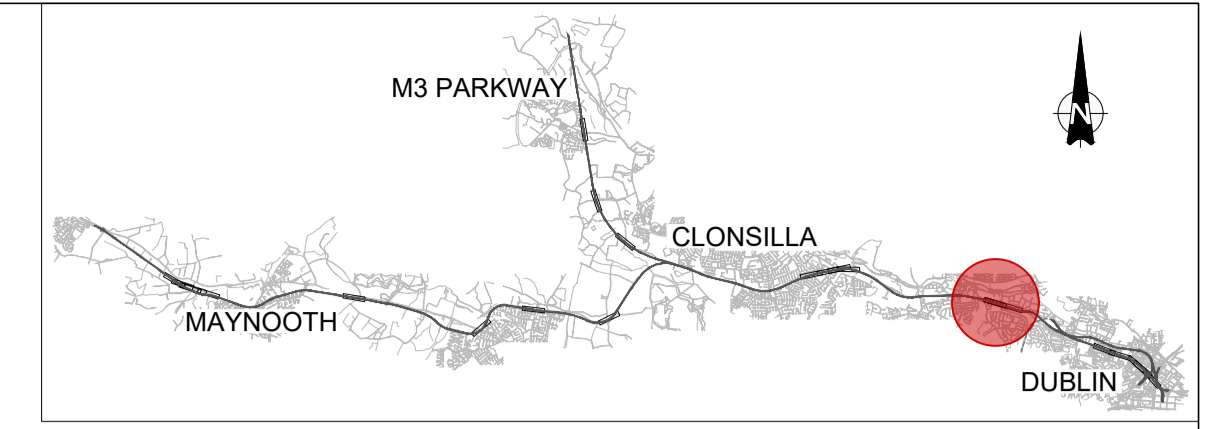
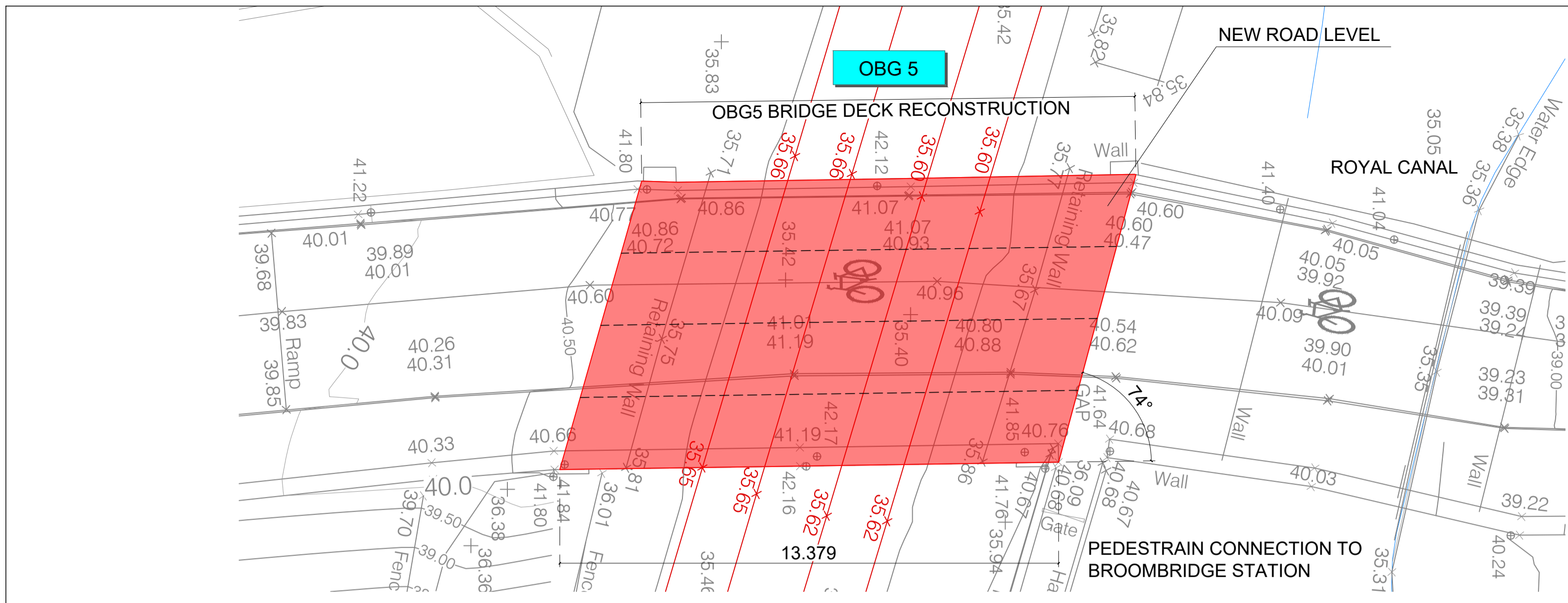
Date:
 May 2021

Job No:
 P/101086

Status:
 S4 Acceptance

Rev:
 V01

Sheet: 3 of 4



REV	DATE	DESCRIPTION	JBB	ACJ	CCH
V01	May 2021	PUBLIC CONSULTATION			

© Irish Rail (2020). This drawing is confidential and the copyright in it is owned by Irish Rail. This drawing must not be either loaned, copied or otherwise reproduced in whole or in part or used for any purpose without the prior permission of Irish Rail.
 © Ordnance Survey Ireland and Government of Ireland. All O.S. data used for plans are printed under "Copyright Ordnance Survey Ireland".
 Survey No. 0039720 (OSi Aerial Data or OSi Lidar Data) & Survey No. 2020/OSI_NMA_180 (OSi Vector Data).
 All elevations are in metres and relate to OSi Geoid Model (OBGM02) Mean Head as defined by existing Project Control.
 All Co-ordinates are in Irish Transverse Mercator Grid (ITM) as defined by OSi active GPS station Tallaght College (TLG0).

Client
 Tionscail Éireann
 Project Ireland
 2040
 NTA
 Udarás Náisiúnta Iompar
 National Transport Authority

Consultant
 IDOM
 G3
 IROD
 ROUGHAN & O'DONOVAN

Project
 DART+
 West

Drawing Title
 STRUCTURE
 OBG5. BRIDGE DECK RECONSTRUCTION

Scale:
 1:100 @ A1

Drawing Number | Project | Originator | Discipline | Location | Type | Role | Number | Phase
 MAY MDC STR RS05 DR C 0001 B

Date: May 2021 | Job No: P/101086 | Status: S4 Acceptance | Rev: V01 | Sheet: 4 of 4