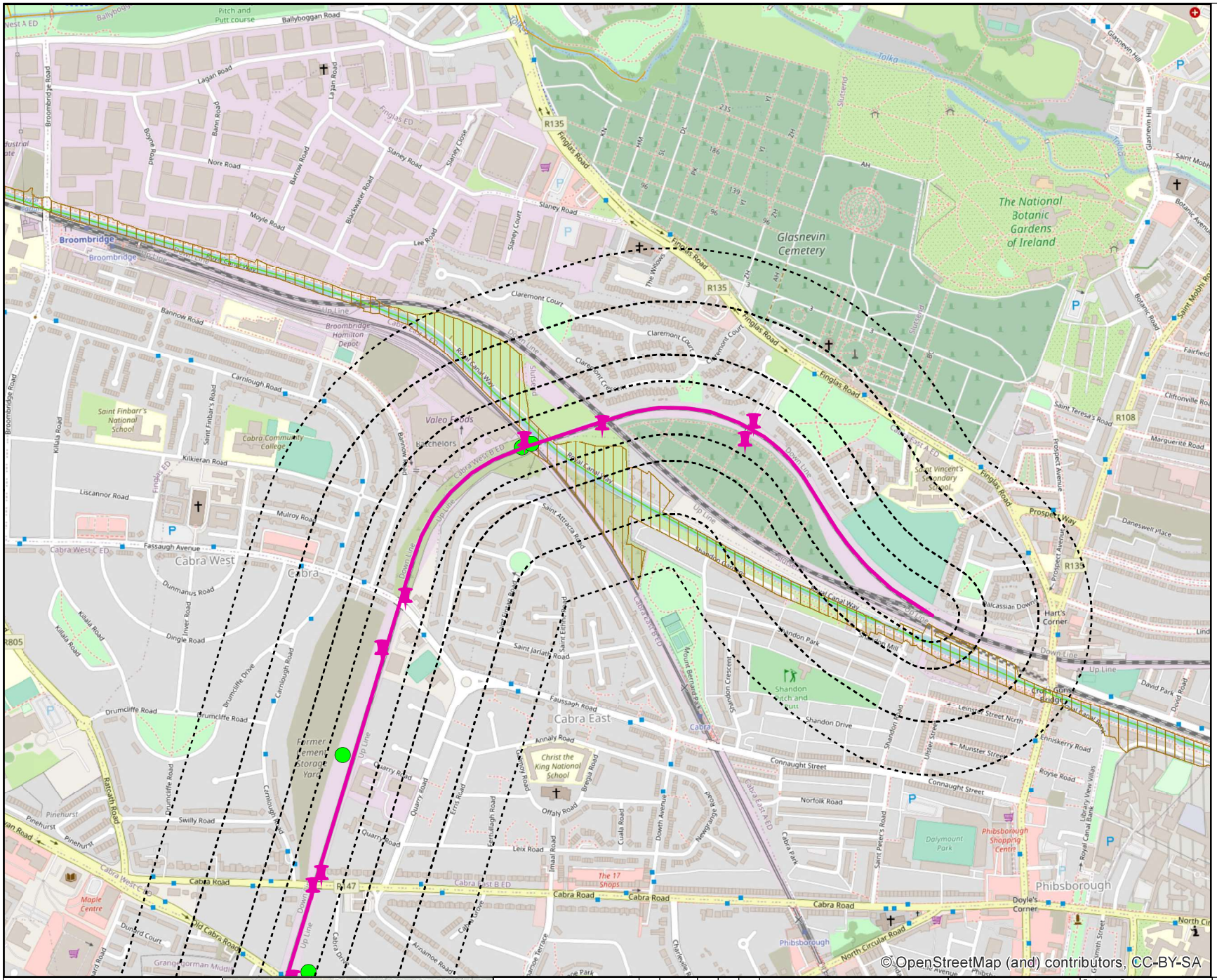
Glasnevin Cemetery
The National Botanic Gardens of Ireland
Broombridge
Cabra West
Cabra
Cabra East
Phibsborough
Finglas Road
Cabra Road
Slaney Road
Claremont Court
Up Line
Down Line
Royal Canal Way
Valeo Foods
Christ the King National School
Shandon Park
Connaught Street
Norfolk Road
Dalymount Park
Phibsborough Shopping Centre
Maple Centre
The 17 Shops
Doyle's Corner
Hart's Corner
Glasnevin Hill
Botanic Road
Prospect Avenue
Prospect Way
Saint Teresa's Road
Cliftonville Road
Marguerite Road
Daneswell Place
Saint Vincent's Secondary School
Saint Finbarr's National School
Cabra Community College
Broombridge Hamilton Depot
Former Cement Storage Yard
Shandon Pitch and Putt
Pitch and Putt course
Ballyboggan Road
Tolka
Slutsend
Mount Bernard Park
Saint Attracta Road
Saint Jarlath Road
Faussagh Road
Annaly Road
Quarry Road
Drumcliffe Road
Carnlough Road
Fassaugh Avenue
Dunmanus Road
Dingle Road
Killala Road
Liscannor Road
Kilkieran Road
Mulroy Road
Bannow Road
Claremont Court
Leinster Street North
Munster Street
Enniskerry Road
Royse Road
Offaly Road
Leix Road
Cualla Road
Dowth Avenue
Newgrange Road
Saint Peter's Road
Cabra Park
North Circular Road
Old Cabra Road
Dunard Court
Airmount Road
Grange Road
Pinehurst
Swilly Road
Raheny Road
Killala Road
Lagan Road
Boyne Road
Barrow Road
Nore Road
Moyle Road
Blackwater Road
Lee Road
Slaney Court
Slaney Close
Finglas ED
Cabra West C ED
Cabra West B ED
Cabra East A ED
Cabra East B ED
R135
R147
R108
R805
Glasnevin Hill
Botanic Avenue
Saint Mobhi Road
David Park
David Road
Library View Villas
Royal Canal Bank
Saint Mobhi Road
Fairfield
Lindsay Road
Cross Guns Bridge
Walcassian Down
Shandon Drive
Shandon Road
Shandon Crescent
Ulster Street
Saint Eithne Road
Saint Attracta Road
Cabra Drive
Charleville Road
Phibsborough
Broombridge Road
Killala Road
Saint Finbarr's Road
Finglas ED
Cabra West C ED
Cabra West B ED
Cabra East A ED
Cabra East B ED
Cabra Road
Cabra Drive
Airmount Road
Grange Road
Dunard Court
Pinehurst
Swilly Road
Raheny Road
Drumcliffe Road
Drumcliffe Drive
Carnlough Road
Quarry Road
Erin Road
Eustallagh Road
Carnlough Road
Offaly Road
Bregia Road
Leix Road
Imaal Road
Cualla Road
Dowth Avenue
Newgrange Road
Saint Peter's Road
Cabra Park
Phibsborough
North Circular Road

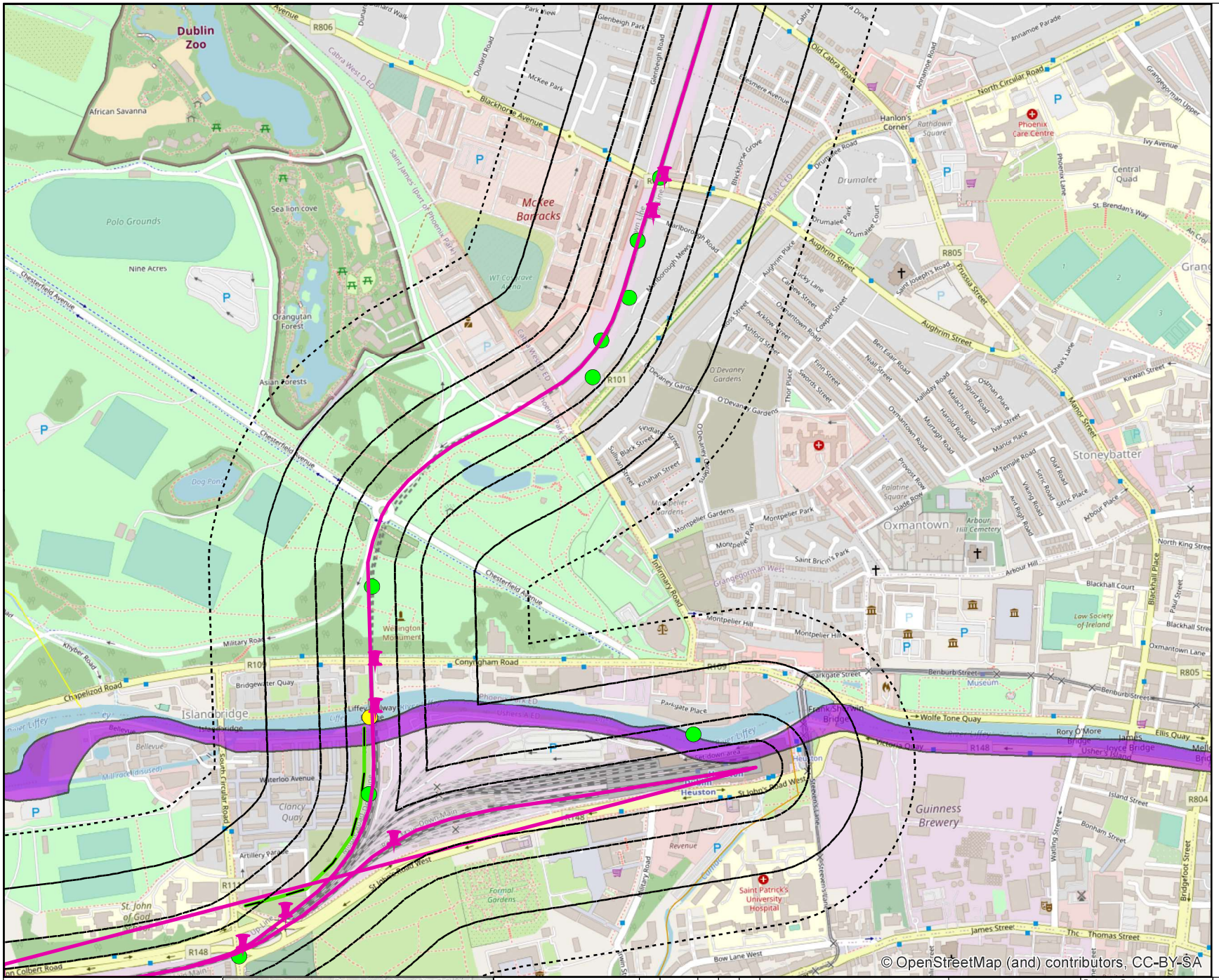
Dublin Zoo
African Savanna
Polo Grounds
Sea lion cove
Nine Acres
Orangutan Forest
Asian Forests
McKee Barracks
Blackhorse Avenue
Chesterfield Avenue
Phoenix Park
Islandbridge
Liffey Junction
Conyngham Road
Military Road
Wellington Monument
Heuston
St. John's Road West
Guinness Brewery
Saint Patrick's University Hospital
Stoneybatter
Oxmantown
Aughrim Street
North Circular Road
Phoenix Care Centre
Wolfe Tone Quay
Ellis Quay
Benburb Street
Museum
Low Society of Ireland
Bridgewater Quay
Waterloo Avenue
Clancy Quay
Formal Gardens
Bow Lane West
James Street
Thomas Street
Bridgefoot Street
Watling Street
Bonham Street
Island Street
Blackhall Place
Blackhall Street
Oxmantown Lane
North King Street
Arbour Hill
Montpelier Hill
Montpelier Park
Montpelier Gardens
Grangegorman West
Infirmary Road
Parkgate Street
Parkgate Place
Chapelizod Road
Khyber Road
Conolly Station
Heuston Station
Phoenix Park Tunnel
Liffey Main
Down Main
Up Line
Up Main
Down Line
Up Goods
Down Goods
Up Loop
Down Loop
Up Slow
Down Slow
Up Fast
Down Fast
Up Through
Down Through
Up Bay
Down Bay
Up Platform
Down Platform
Up Sidings
Down Sidings
Up Yard
Down Yard
Up Depot
Down Depot
Up Stabling
Down Stabling
Up Maintenance
Down Maintenance
Up Emergency
Down Emergency
Up Reversing
Down Reversing
Up Crossing
Down Crossing
Up Junction
Down Junction
Up Branch
Down Branch
Up Spur
Down Spur
Up Loop 1
Down Loop 1
Up Loop 2
Down Loop 2
Up Loop 3
Down Loop 3
Up Loop 4
Down Loop 4
Up Loop 5
Down Loop 5
Up Loop 6
Down Loop 6
Up Loop

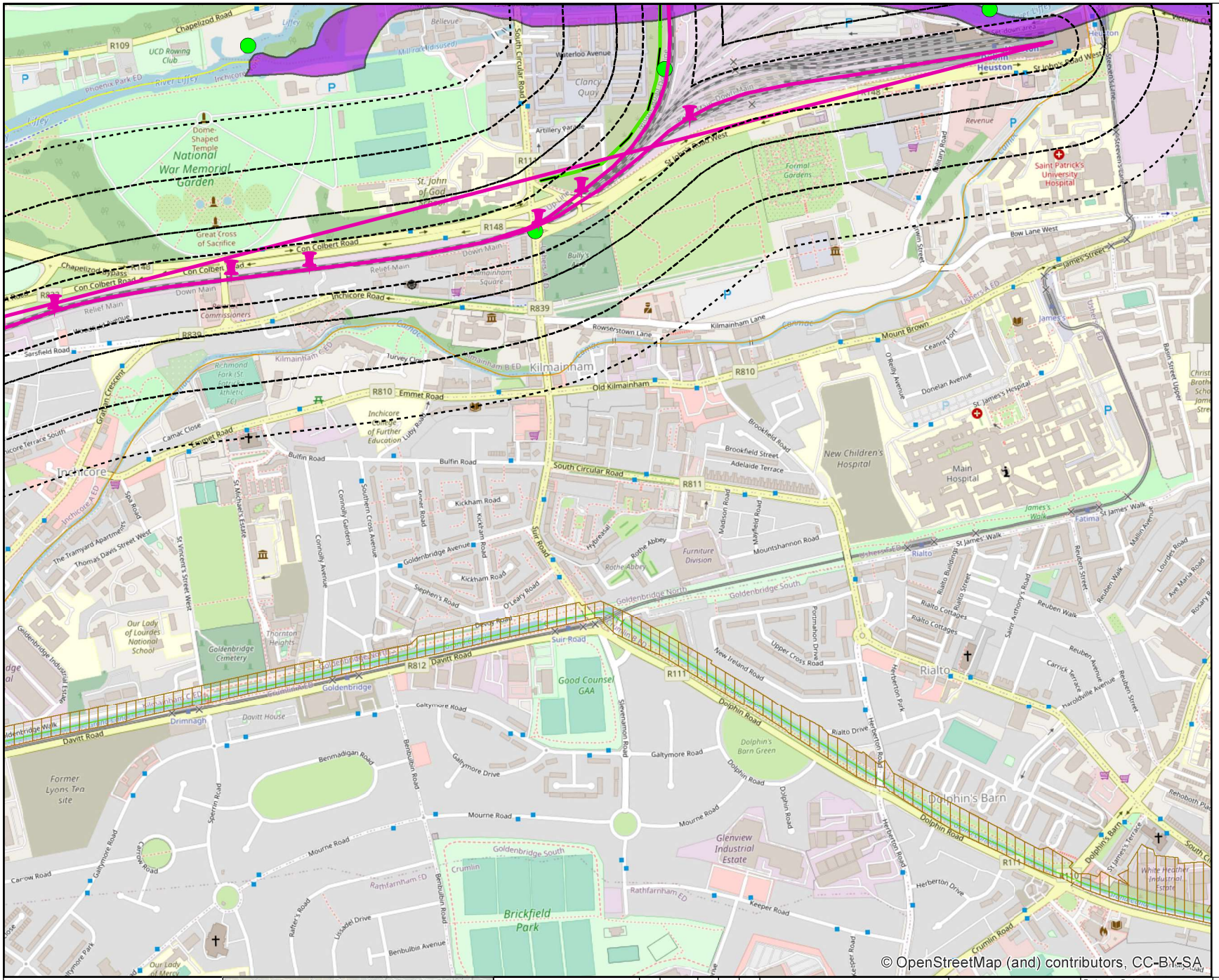
Chapelizod Road
R109
UCD Rowing Club
Phoenix Park ED
River Liffey
Liffey
Dome-Shaped Temple
National War Memorial Garden
Great Cross of Sacrifice
Con Colbert Road
Chapelizod By-Pass
Relief Main
Down Main
Inchicore Road
R839
Sarsfield Road
Kilmainham ED
Kilmainham
Rowserstown Lane
Kilmainham Lane
Old Kilmainham
R810
Emmet Road
Inchicore
Camac Close
Bulfin Road
South Circular Road
R811
Kickham Road
Goldenbridge Avenue
Goldenbridge North
Goldenbridge South
Goldenbridge
Goldenbridge Cemetery
Our Lady of Lourdes National School
Davitt Road
R812
Drimnagh
Davitt House
Former Lyons Tea site
Good Counsel GAA
Suir Road
Galtymore Road
Benmadigan Road
Benbulbin Road
Mourne Road
Galtymore Drive
Brickfield Park
Goldenbridge South
Crumlin
Rathfarnham ED
Glenview Industrial Estate
Dolphin's Barn Green
Dolphin Road
Dolphin's Barn
Rialto
Rialto Drive
Herberton Road
Herberton Drive
Keeper Road
Crumlin Road
R111
New Ireland Road
Upper Cross Road
Portmahon Drive
Mountshannon Road
Furniture Division
Rothe Abbey
Hypeasall
Madison Road
Mayfield Road
Brookfield Road
Brookfield Street
Adelaide Terrace
New Children's Hospital
Main Hospital
St James's Hospital
Donelan Avenue
O'Reilly Avenue
Mount Brown
Ceannt Fort
James's Walk
St James' Walk
Reuben Walk
Reuben Street
Reuben Avenue
Harolds Cross Road
Carrick Terrace
Rialto Buildings
Rialto Street
Rialto Cottages
Saint Anthony's Road
Lourdes Road
Ave Maria Road
Mallin Avenue
Rehoboth Place
Bow Lane West
James Street
Saint Patrick's University Hospital
Heuston
St John's Road West
Revenue
Formal Gardens
Military Road
Steevens Lane
Victoria Quay
Bellevue
Mill race (disused)
Waterloo Avenue
Clancy Quay
Artillery Parade
Bully's Acre
Kilmainham Square
Richmond Park (St Colmcille's Athletic FC)
Inchicore College of Further Education
Thomas Davis Street West
St Vincent's Street West
St Michael's Estate
Thornton Heights
Connolly Avenue
Connolly Gardens
Southern Cross Avenue
Kickham Road
Stephen's Road
O'Leary Road
Sperrin Road
Benbulbin Road
Benbulbin Avenue
Carrow Road
Rafter's Road
Lissadel Drive
Herberton Park
Herberton Road
Herberton Drive
Keeper Road
Crumlin Road
White Heather Industrial Estate
Rehoboth Place
Dolphin's Barn
Dolphin Road
Galtymore Road
Mourne Road
Severnmon Road
Suir Road
Davitt Road
Goldenbridge Walk
Goldenbridge Industrial Estate
Our Lady of Mercy
Spa Road
Graham Crescent
Turvey Close
Camac Close
Tenter Road
Bulfin Road
Kickham Road
Kilmainham Square
Bully's Acre
Bow Lane West
James Street
Usher's Quay
Usher's Island
Bridge Street Upper
Christ Brothers School Jamesstown

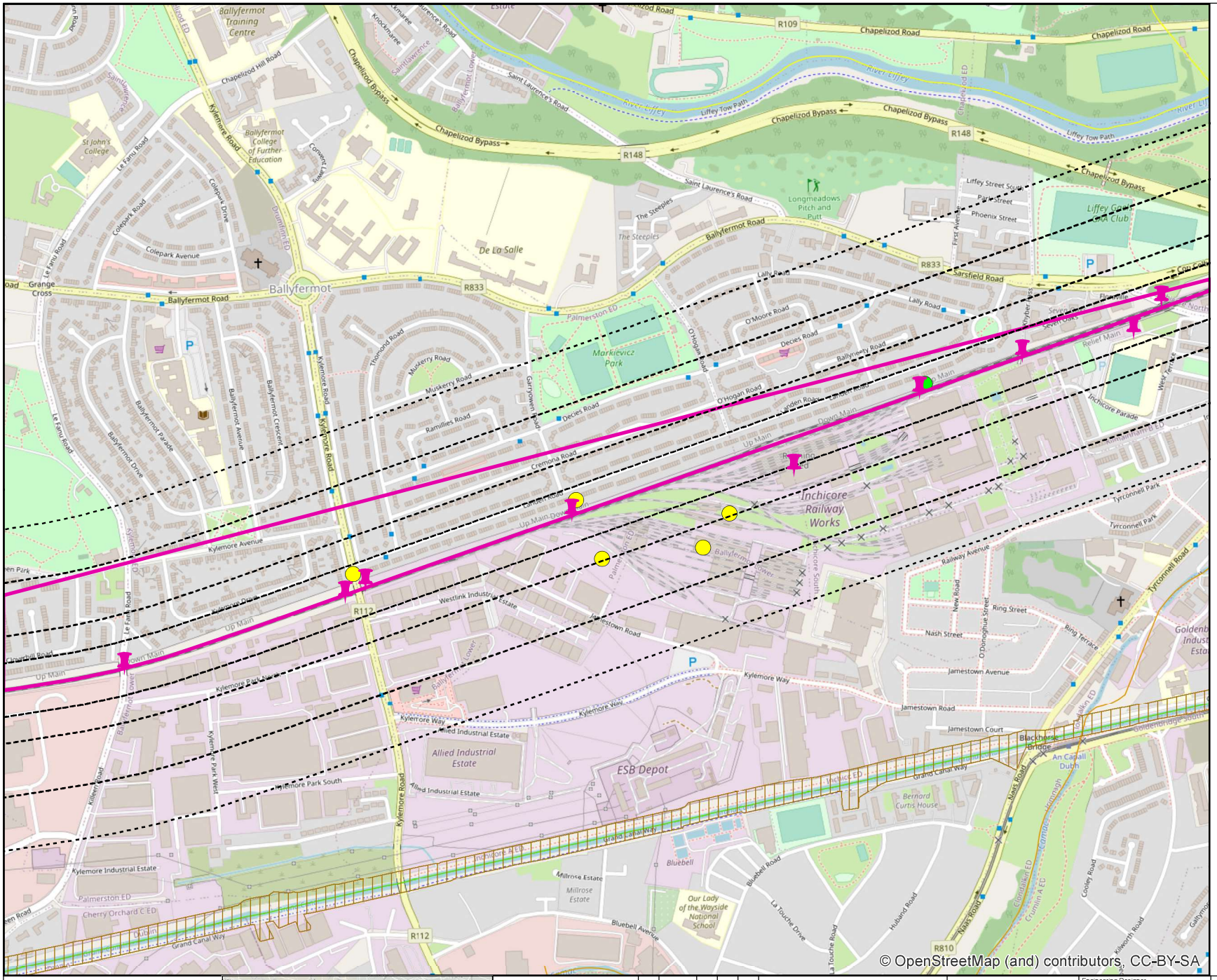
Ballyfermot
Chapelizod Road
Chapelizod Bypass
R148
R109
R833
R112
R810
Ballyfermot Road
Sarsfield Road
Kylemore Road
Kylemore Avenue
Kylemore Way
Kylemore Park South
Kylemore Industrial Estate
Allied Industrial Estate
ESB Depot
Inchicore Railway Works
Grand Canal Way
Inchicore Road
Jamestown Road
Jamestown Avenue
Tyrconnell Road
Tyrconnell Park
Railway Avenue
Ring Street
Nash Street
New Road
Blackhorse Bridge
Bluebell Avenue
Bluebell Road
La Touche Drive
Husband Road
Naas Road
Cooley Road
Killworth Road
Longmeadows Pitch and Putt
Markievicz Park
De La Salle
Ballyfermot Training Centre
Ballyfermot College of Further Education
St John's College
Liffey Golf Club
River Liffey
Liffey Tow Path
Saint Laurence's Road
Chapelizod Hill Road
Colepark Avenue
Le Fanu Road
Grange Cross
Muskerry Road
Ramillies Road
Cremona Road
Decies Road
O'Moore Road
O'Hogan Road
Lally Road
Ballymeany Road
Inchicore Parade
Westlink Industrial Estate
Millrose Estate
Our Lady of the Wayside National School
Bernard Curtis House
An Cabaill Duibh
Up Main
Down Main
Up Main Down
Palmerston ED
Cherry Orchard C ED
Clondalkin ED
Crumlin A ED
Inchicore ED
Kylemore Park West
Ballyfermot Lower
Ballyfermot Upper
Phoenix Street
Liffey Street South
Park Street
First Avenue
Seven Oaks
Relief Main
Goldenbridge South
Goldenbridge Industrial Estate
Kilmainham Lower
Kilmainham Upper
Kilmainham Middle
Kilmainham Main
Kilmainham Upper Main
Kilmainham Lower Main
Kilmainham Middle Main
Kilmainham Upper Down
Kilmainham Lower Down
Kilmainham Middle Down
Kilmainham Main Down
Kilmainham Upper Up
Kilmainham Lower Up
Kilmainham Middle Up
Kilmainham Main Up
Kilmainham Upper Down Main
Kilmainham Lower Down Main
Kilmainham Middle Down Main
Kilmainham Main Down Main
Kilmainham Upper Up Main
Kilmainham Lower Up Main
Kilmainham Middle Up Main
Kilmainham Main Up Main
Kilmainham Upper Up Main Down
Kilmainham Lower Up Main Down
Kilmainham Middle Up Main Down
Kilmainham Main Up Main Down
Kilmainham Upper Down Up Main
Kilmainham Lower Down Up Main
Kilmainham Middle Down Up Main
Kilmainham Main Down Up Main
Kilmainham Upper Down Down Main
Kilmainham Lower Down Down Main
Kilmainham Middle Down Down Main
Kilmainham Main Down Down Main
Kilmainham Upper Up Up Main
Kilmainham Lower Up Up Main
Kilmainham Middle Up Up Main
Kilmainham Main Up Up Main
Kilmainham Upper Down Up Up Main
Kilmainham Lower Down Up Up Main
Kilmainham Middle Down Up Up Main
Kilmainham Main Down Up Up Main
Kilmainham Upper Up Down Main
Kilmainham Lower Up Down Main
Kilmainham Middle Up Down Main
Kilmainham Main Up Down Main
Kilmainham Upper Down Down Up Main
Kilmainham Lower Down Down Up Main
Kilmainham Middle Down Down Up Main
Kilmainham Main Down Down Up Main
Kilmainham Upper Up Up Down Main
Kilmainham Lower Up Up Down Main
Kilmainham Middle Up Up Down Main
Kilmainham Main Up Up Down Main
Kilmainham Upper Down Up Down Main
Kilmainham Lower Down Up Down Main
Kilmainham Middle Down Up Down Main
Kilmainham Main Down Up Down Main
Kilmainham Upper Up Down Up Main
Kilmainham Lower Up Down Up Main
Kilmainham Middle Up Down Up Main
Kilmainham Main Up Down Up Main
Kilmainham Upper Down Down Down Main
Kilmainham Lower Down Down Down Main
Kilmainham Middle Down Down Down Main
Kilmainham Main Down Down Down Main
Kilmainham Upper Up Up Up Main
Kilmainham Lower Up Up Up Main
Kilmainham Middle Up Up Up Main
Kilmainham Main Up Up Up Main
Kilmainham Upper Down Up Up Main
Kilmainham Lower Down Up Up Main
Kilmainham Middle Down Up Up Main
Kilmainham Main Down Up Up Main
Kilmainham Upper Up Down Up Up Main
Kilmainham Lower Up Down Up Up Main
Kilmainham Middle Up Down Up Up Main
Kilmainham Main Up Down Up Up Main
Kilmainham Upper Down Down Up Up Main
Kilmainham Lower Down Down Up Up Main
Kilmainham Middle Down Down Up Up Main
Kilmainham Main Down Down Up Up Main
Kilmainham Upper Up Up Down Up Main
Kilmainham Lower Up Up Down Up Main
Kilmainham Middle Up Up Down Up Main
Kilmainham Main Up Up Down Up Main
Kilmainham Upper Down Up Down Up Main
Kilmainham Lower Down Up Down Up Main
Kilmainham Middle Down Up Down Up Main
Kilmainham Main Down Up Down Up Main
Kilmainham Upper Up Down Down Up Main
Kilmainham Lower Up Down Down Up Main
Kilmainham Middle Up Down Down Up Main
Kilmainham Main Up Down Down Up Main
Kilmainham Upper Down Down Down Up Main
Kilmainham Lower Down Down Down Up Main
Kilmainham Middle Down Down Down Up Main
Kilmainham Main Down Down Down Up Main
Kilmainham Upper Up Up Up Down Main
Kilmainham Lower Up Up Up Down Main
Kilmainham Middle Up Up Up Down Main
Kilmainham Main Up Up Up Down Main
Kilmainham Upper Down Up Up Down Main
Kilmainham Lower Down Up Up Down Main
Kilmainham Middle Down Up Up Down Main
Kilmainham Main Down Up Up Down Main
Kilmainham Upper Up Down Up Down Main
Kilmainham Lower Up Down Up Down Main
Kilmainham Middle Up Down Up Down Main
Kilmainham Main Up Down Up Down Main
Kilmainham Upper Down Down Up Down Main
Kilmainham Lower Down Down Up Down Main
Kilmainham Middle Down Down Up Down Main
Kilmainham Main Down Down Up Down Main
Kilmainham Upper Up Up Down Down Main
Kilmainham Lower Up Up Down Down Main
Kilmainham Middle Up Up Down Down Main
Kilmainham Main Up Up Down Down Main
Kilmainham Upper Down Up Down Down Main
Kilmainham Lower Down Up Down Down Main
Kilmainham Middle Down Up Down Down Main
Kilmainham Main Down Up Down Down Main
Kilmainham Upper Up Down Down Down Main
Kilmainham Lower Up Down Down Down Main
Kilmainham Middle Up Down Down Down Main
Kilmainham Main Up Down Down Down Main
Kilmainham Upper Down Down Down Down Main
Kilmainham Lower Down Down Down Down Main
Kilmainham Middle Down Down Down Down Main
Kilmainham Main Down Down Down Down Main
Kilmainham Upper Up Up Up Up Main
Kilmainham Lower Up Up Up Up Main
Kilmainham Middle Up Up Up Up Main
Kilmainham Main Up Up Up Up Main
Kilmainham Upper Down Up Up Up Main
Kilmainham Lower Down Up Up Up Main
Kilmainham Middle Down Up Up Up Main
Kilmainham Main Down Up

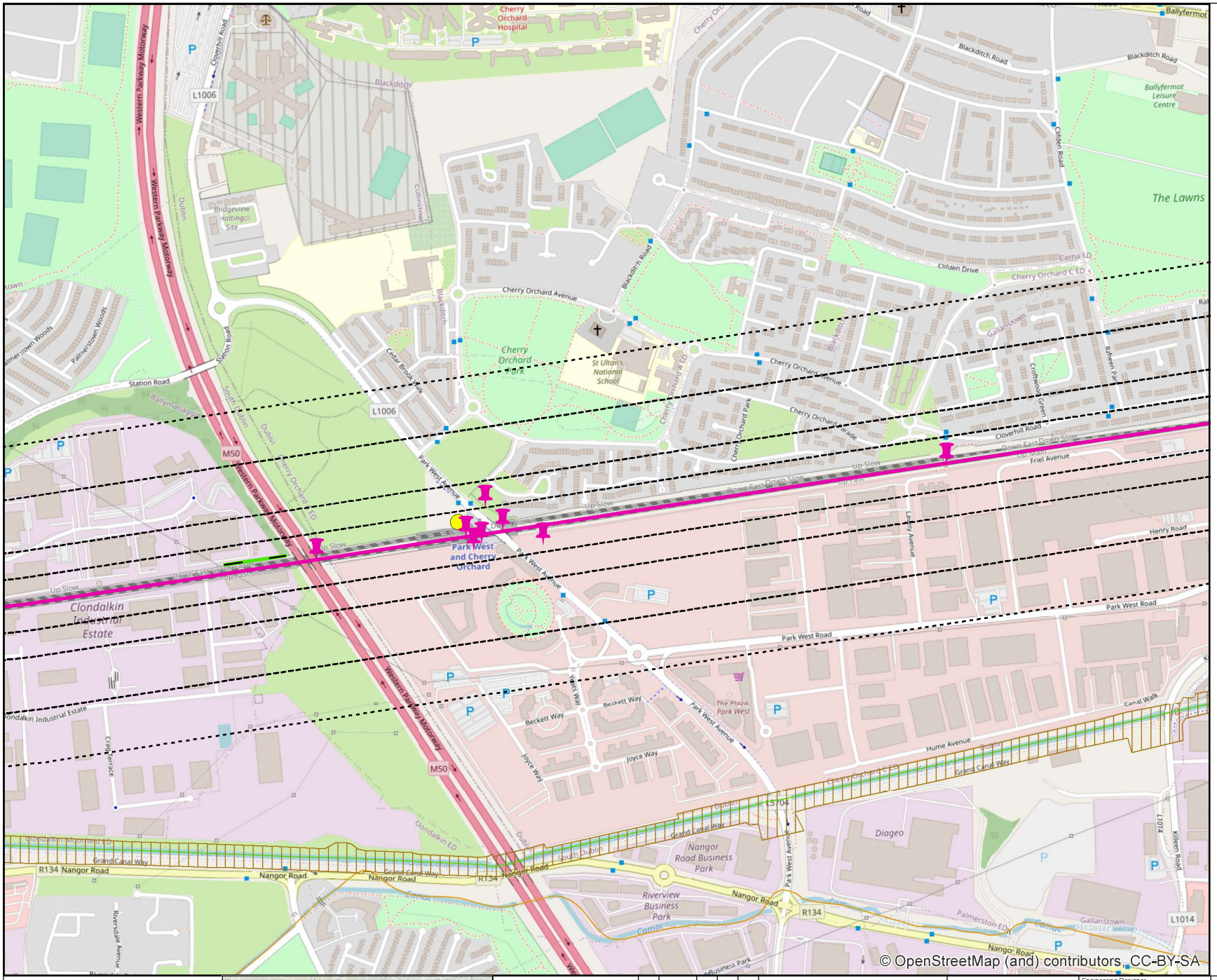


## Legend

- Engineering Elements
- Bufffers: 50m, 100m, 200m, 300m
- Rail Network Centreline
- Ecological Features 2011 EIS
- Ecological Features (point) 2020
- Ecological Features (linear) 2020

**National & EU Data**

- Wildfowl Sanctuary
- Nature Reserve
- Refuge for Fauna
- Special Protection Areas (SPA)
- Special Areas of Conservation (SAC)
- Natural Heritage Areas (NHA)
- proposed Natural Heritage Areas (pNHA)
- Annex 1 Habitat (Estuaries)
- National Survey of Native Woodlands

**River Waterbody WFD Status 2013-2018**

- High
- Good
- Moderate
- Poor
- Bad
- Unassigned

N W E S

© Irish Rail (2021). This drawing is confidential and the copyright in it is owned by Irish Rail. This drawing must not be either loaned, copied or otherwise reproduced in whole or in part or used for any purpose without the prior permission of Irish Rail.

The contents of this publication are the sole responsibility of Iarnród Éireann and do not necessarily reflect the opinion of the European Union

01 02 03 04 05 06 07 08 09 10

1/500,000 @ A4

DART+ South West

NTA

| Rev | Date | Drn | Chk'd | App'd | Description |
|---|---|---|---|---|---|
| v01 | 12/11/2020 | NO'N | SK | AG | Description |

Client: Iarnród Éireann Irish Rail

Engineering Designer: TYPSA, ATKINS, TUC RAIL. Supported by: rps

| Date | Scale | Drawn | Checked | Approved |
|---|---|---|---|---|
| 01/03/2021 | 1:10,000 @ A4 | NAR | CR | AG |

| Project Code | Issuer | QMS Code |
|---|---|---|
| 6199586 | TTA/RPS | |

Project Title: DART + SOUTH WEST

Drawing Title: **Biodiversity Constraints** (Map 05 of 10)

| Drawing File Name | Version | Status |
|---|---|---|
| DP-04-23-DWG-EV-TTA-9860 | v01 | S3 |

DO NOT SCALE USE FIGURED DIMENSIONS ONLY

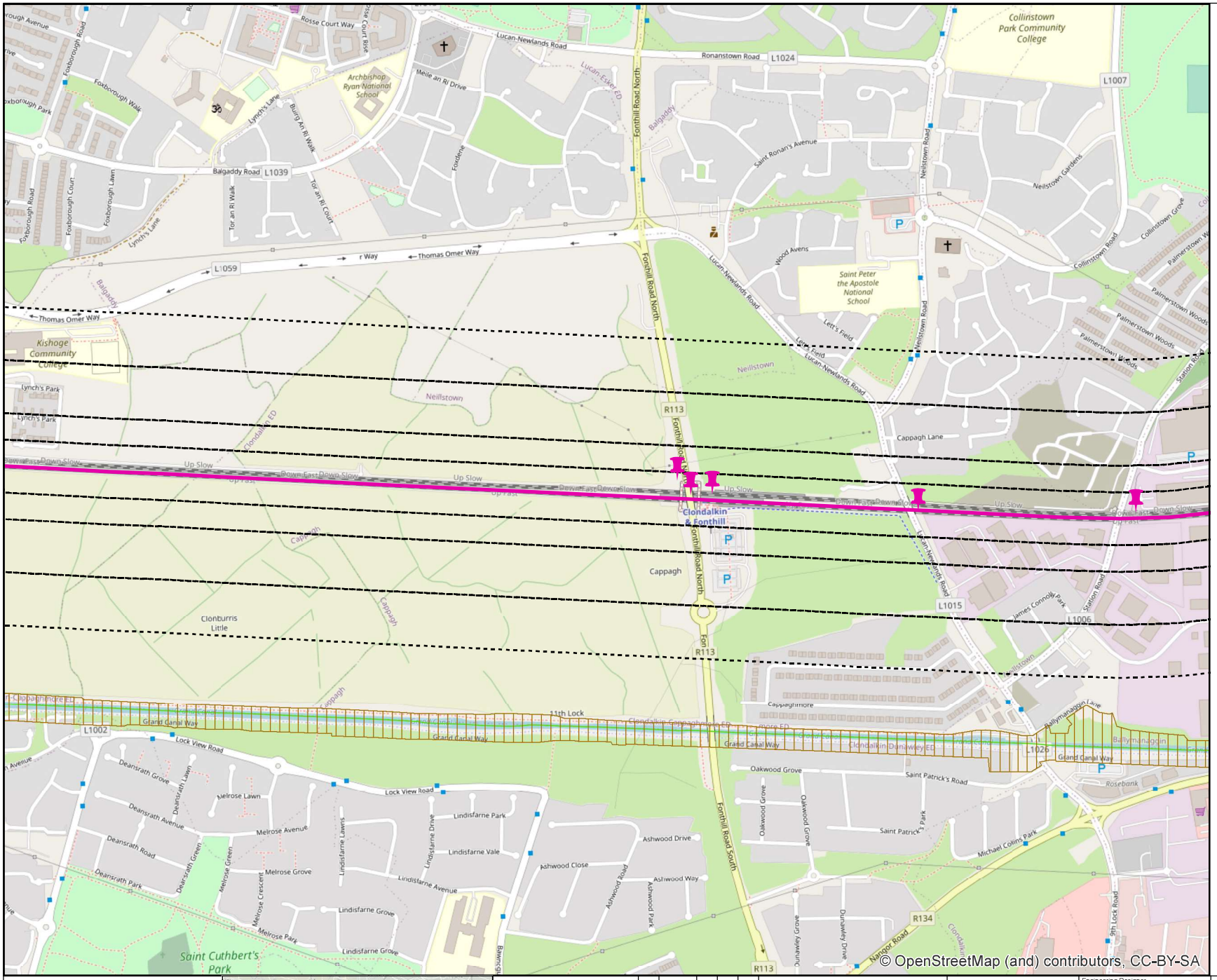


## Legend

- Engineering Elements
- Bufffers: 50m, 100m, 200m, 300m
- Rail Network Centreline
- Ecological Features 2011 EIS
- Ecological Features (point) 2020
- Ecological Features (linear) 2020

**National & EU Data**

- Wildfowl Sanctuary
- Nature Reserve
- Refuge for Fauna
- Special Protection Areas (SPA)
- Special Areas of Conservation (SAC)
- Natural Heritage Areas (NHA)
- proposed Natural Heritage Areas (pNHA)
- Annex 1 Habitat (Estuaries)
- National Survey of Native Woodlands

**River Waterbody WFD Status 2013-2018**

- High
- Good
- Moderate
- Poor
- Bad
- Unassigned

N W E S

© Irish Rail (2021). This drawing is confidential and the copyright in it is owned by Irish Rail. This drawing must not be either loaned, copied or otherwise reproduced in whole or in part or used for any purpose without the prior permission of Irish Rail.

The contents of this publication are the sole responsibility of Iarnród Éireann and do not necessarily reflect the opinion of the European Union

01 02 03 04 05 06 07 08 09 10

1/500,000 @ A4

DART+ South West

NTA

| Rev | Date | Drn | Ch'd | App'd | Description |
|---|---|---|---|---|---|
| v01 | 12/11/2020 | NO'N | SK | AG | Description |

Client: Iarnród Éireann Irish Rail

Engineering Designer: TYPSA, ATKINS, TUC RAIL

Supported by: rps

| Date | Scale | Drawn | Checked | Approved |
|---|---|---|---|---|
| 01/03/2021 | 1:10,000 @ A4 | NAR | CR | AG |

| Project Code | Issuer | QMS Code |
|---|---|---|
| 6199586 | TTA/RPS | |

Project Title: DART + SOUTH WEST

Drawing Title: **Biodiversity Constraints** (Map 06 of 10)

| Drawing File Name | Version | Status |
|---|---|---|
| DP-04-23-DWG-EV-TTA-9860 | v01 | S3 |

DO NOT SCALE USE FIGURED DIMENSIONS ONLY

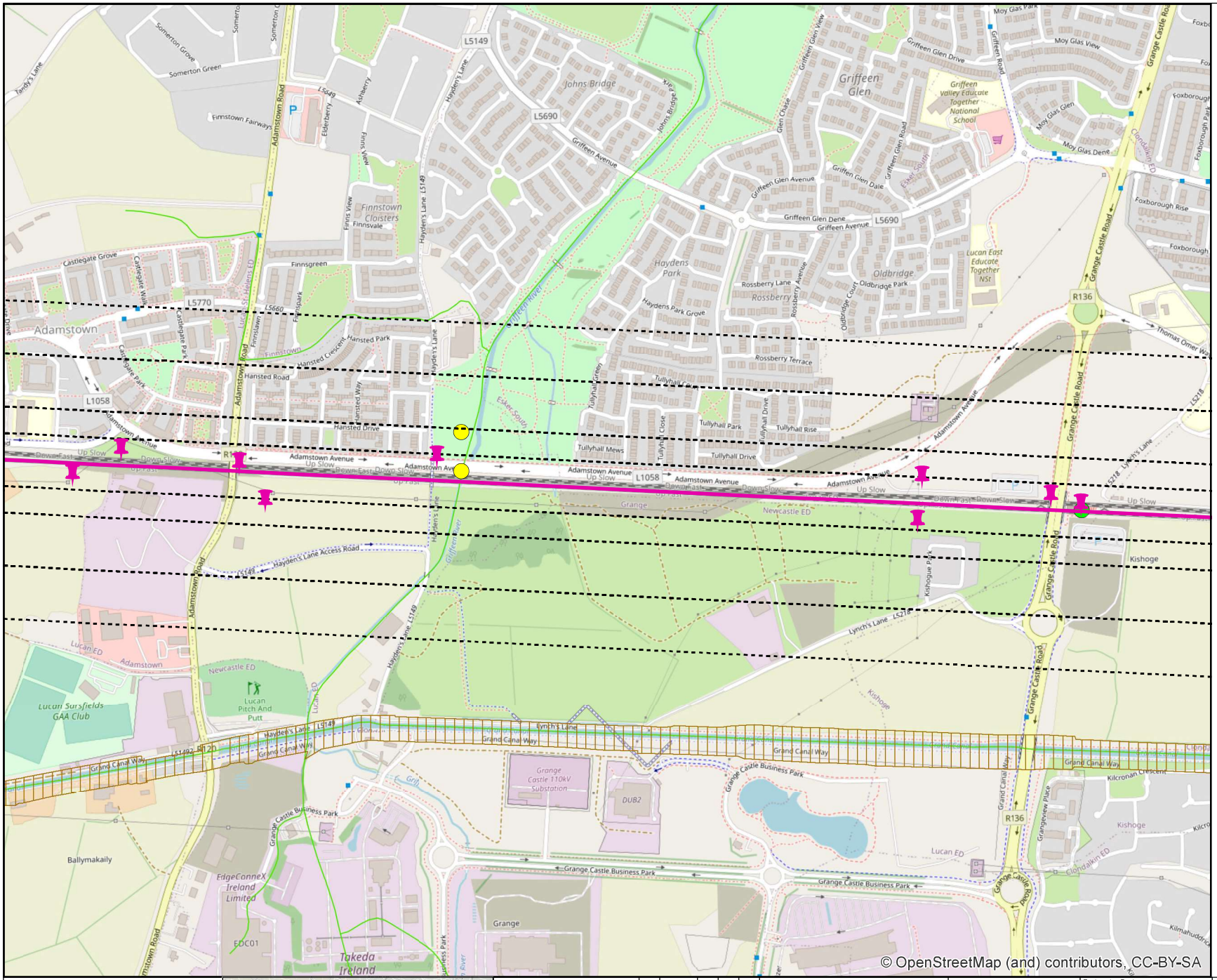


© OpenStreetMap (and) contributors, CC-BY-SA

## Legend

- Engineering Elements
- Bufffers: 50m, 100m, 200m, 300m
- Rail Network Centreline
- Ecological Features 2011 EIS
- Ecological Features (point) 2020
- Ecological Features (linear) 2020

**National & EU Data**

- Wildfowl Sanctuary
- Nature Reserve
- Refuge for Fauna
- Special Protection Areas (SPA)
- Special Areas of Conservation (SAC)
- Natural Heritage Areas (NHA)
- proposed Natural Heritage Areas (pNHA)
- Annex 1 Habitat (Estuaries)
- National Survey of Native Woodlands

**River Waterbody WFD Status 2013-2018**

- High
- Good
- Moderate
- Poor
- Bad
- Unassigned

N W E S

© Irish Rail (2021). This drawing is confidential and the copyright in it is owned by Irish Rail. This drawing must not be either loaned, copied or otherwise reproduced in whole or in part or used for any purpose without the prior permission of Irish Rail.

The contents of this publication are the sole responsibility of Iarnród Éireann and do not necessarily reflect the opinion of the European Union

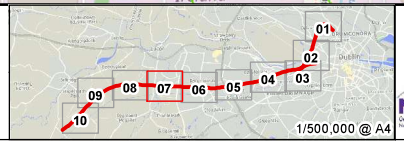


DART+ South West

NTA

| Rev | Date | Drn | Chk'd | App'd | Description |
|---|---|---|---|---|---|
| v01 | 12/11/2020 | NO'N | SK | AG | Description |

Client: Iarnród Éireann Irish Rail

Engineering Designer: TYPSA, ATKINS, TUC RAIL

Supported by: rps

| Date | Scale | Drawn | Checked | Approved |
|---|---|---|---|---|
| 01/03/2021 | 1:10,000 @ A4 | NAR | CR | AG |

| Project Code | Issuer | QMS Code |
|---|---|---|
| 6199586 | TTA/RPS | |

Project Title: DART + SOUTH WEST

Drawing Title: **Biodiversity Constraints** (Map 07 of 10)

| Drawing File Name | Version | Status |
|---|---|---|
| DP-04-23-DWG-EV-TTA-9860 | v01 | S3 |

DO NOT SCALE USE FIGURED DIMENSIONS ONLY

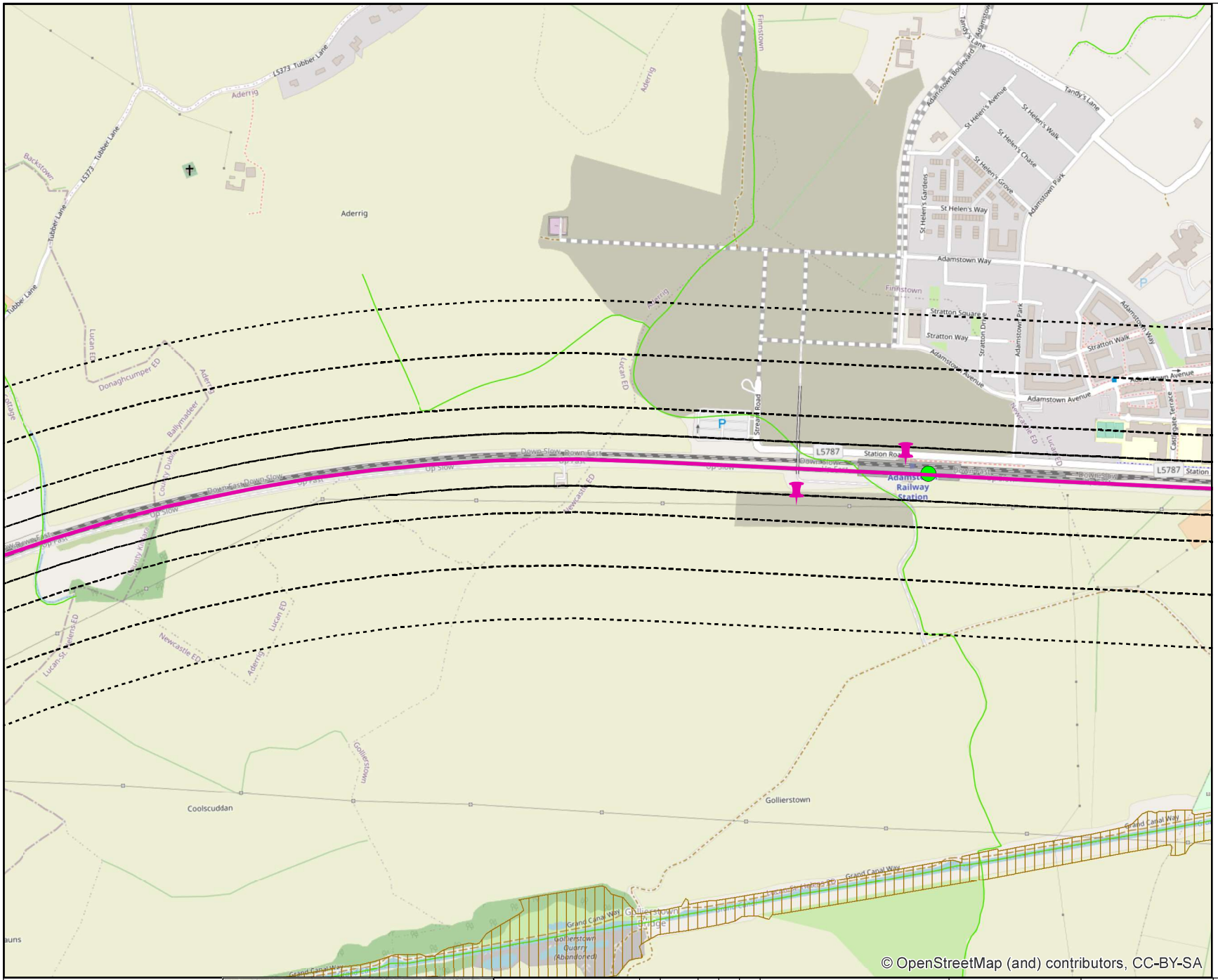


## Legend

- Engineering Elements
- Bufffers: 50m, 100m, 200m, 300m
- Rail Network Centreline
- Ecological Features 2011 EIS
- Ecological Features (point) 2020
- Ecological Features (linear) 2020

**National & EU Data**

- Wildfowl Sanctuary
- Nature Reserve
- Refuge for Fauna
- Special Protection Areas (SPA)
- Special Areas of Conservation (SAC)
- Natural Heritage Areas (NHA)
- proposed Natural Heritage Areas (pNHA)
- Annex 1 Habitat (Estuaries)
- National Survey of Native Woodlands

**River Waterbody WFD Status 2013-2018**

- High
- Good
- Moderate
- Poor
- Bad
- Unassigned

N W E S

© Irish Rail (2021). This drawing is confidential and the copyright in it is owned by Irish Rail. This drawing must not be either loaned, copied or otherwise reproduced in whole or in part or used for any purpose without the prior permission of Irish Rail.

The contents of this publication are the sole responsibility of Iarnród Éireann and do not necessarily reflect the opinion of the European Union

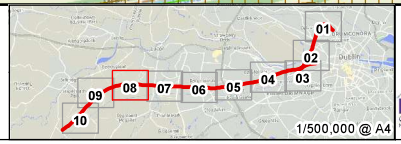


DART+ South West

NTA

| Rev | Date | Drn | Chk'd | App'd | Description |
|---|---|---|---|---|---|
| v01 | 12/11/2020 | NO'N | SK | AG | Description |

Client: Iarnród Éireann Irish Rail

Engineering Designer: TYPSA, ATKINS, TUC RAIL

Supported by: rps

| Date | Scale | Drawn | Checked | Approved |
|---|---|---|---|---|
| 01/03/2021 | 1:10,000 @ A4 | NAR | CR | AG |

| Project Code | Issuer | QMS Code |
|---|---|---|
| 6199586 | TTA/RPS | |

Project Title: DART + SOUTH WEST

Drawing Title: **Biodiversity Constraints** (Map 08 of 10)

| Drawing File Name | Version | Status |
|---|---|---|
| DP-04-23-DWG-EV-TTA-9860 | v01 | S3 |

DO NOT SCALE USE FIGURED DIMENSIONS ONLY

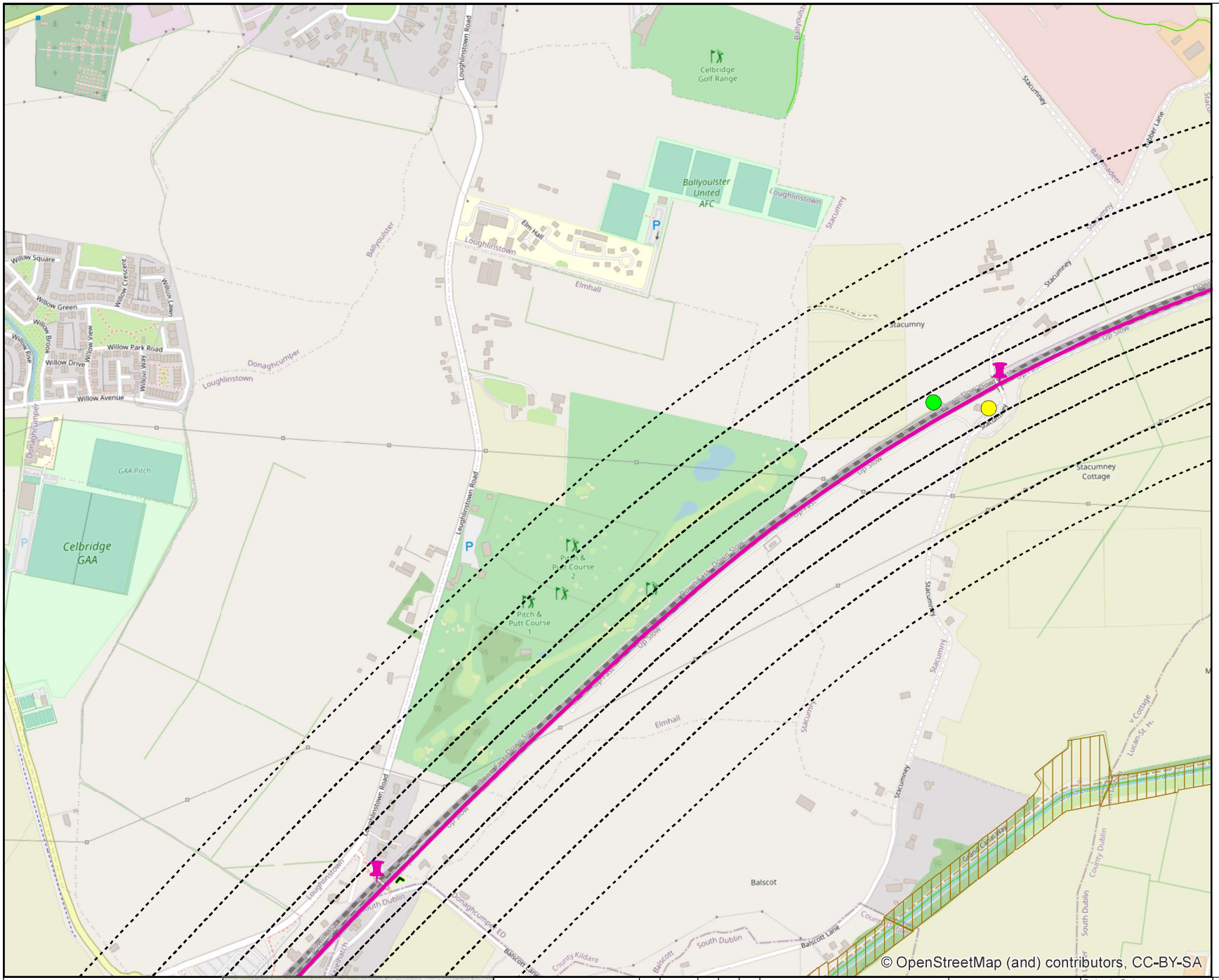


## Legend

- Engineering Elements
- Bufffers: 50m, 100m, 200m, 300m
- Rail Network Centreline
- Ecological Features 2011 EIS
- Ecological Features (point) 2020
- Ecological Features (linear) 2020

**National & EU Data**

- Wildfowl Sanctuary
- Nature Reserve
- Refuge for Fauna
- Special Protection Areas (SPA)
- Special Areas of Conservation (SAC)
- Natural Heritage Areas (NHA)
- proposed Natural Heritage Areas (pNHA)
- Annex 1 Habitat (Estuaries)
- National Survey of Native Woodlands

**River Waterbody WFD Status 2013-2018**

- High
- Good
- Moderate
- Poor
- Bad
- Unassigned

N W E S

© Irish Rail (2021). This drawing is confidential and the copyright in it is owned by Irish Rail. This drawing must not be either loaned, copied or otherwise reproduced in whole or in part or used for any purpose without the prior permission of Irish Rail.

The contents of this publication are the sole responsibility of Iarnród Éireann and do not necessarily reflect the opinion of the European Union

01 02 03 04 05 06 07 08 09 10

1/500,000 @ A4

DART+ South West

NTA

Tionscadal Éireann Project Ireland 2040

| Rev | Date | Drn | Chk'd | App'd | Description |
|---|---|---|---|---|---|
| v01 | 12/11/2020 | NO'N | SK | AG | Description |

Client: Iarnród Éireann Irish Rail

Engineering Designer: TYPSA, ATKINS, TUC RAIL

Supported by: rps

| Date | Scale | Drawn | Checked | Approved |
|---|---|---|---|---|
| 01/03/2021 | 1:10,000 @ A4 | NAR | CR | AG |

| Project Code | Issuer | QMS Code |
|---|---|---|
| 6199586 | TTA/RPS | |

Project Title: DART + SOUTH WEST

Drawing Title: **Biodiversity Constraints** (Map 09 of 10)

| Drawing File Name | Version | Status |
|---|---|---|
| DP-04-23-DWG-EV-TTA-9860 | v01 | S3 |

DO NOT SCALE USE FIGURED DIMENSIONS ONLY

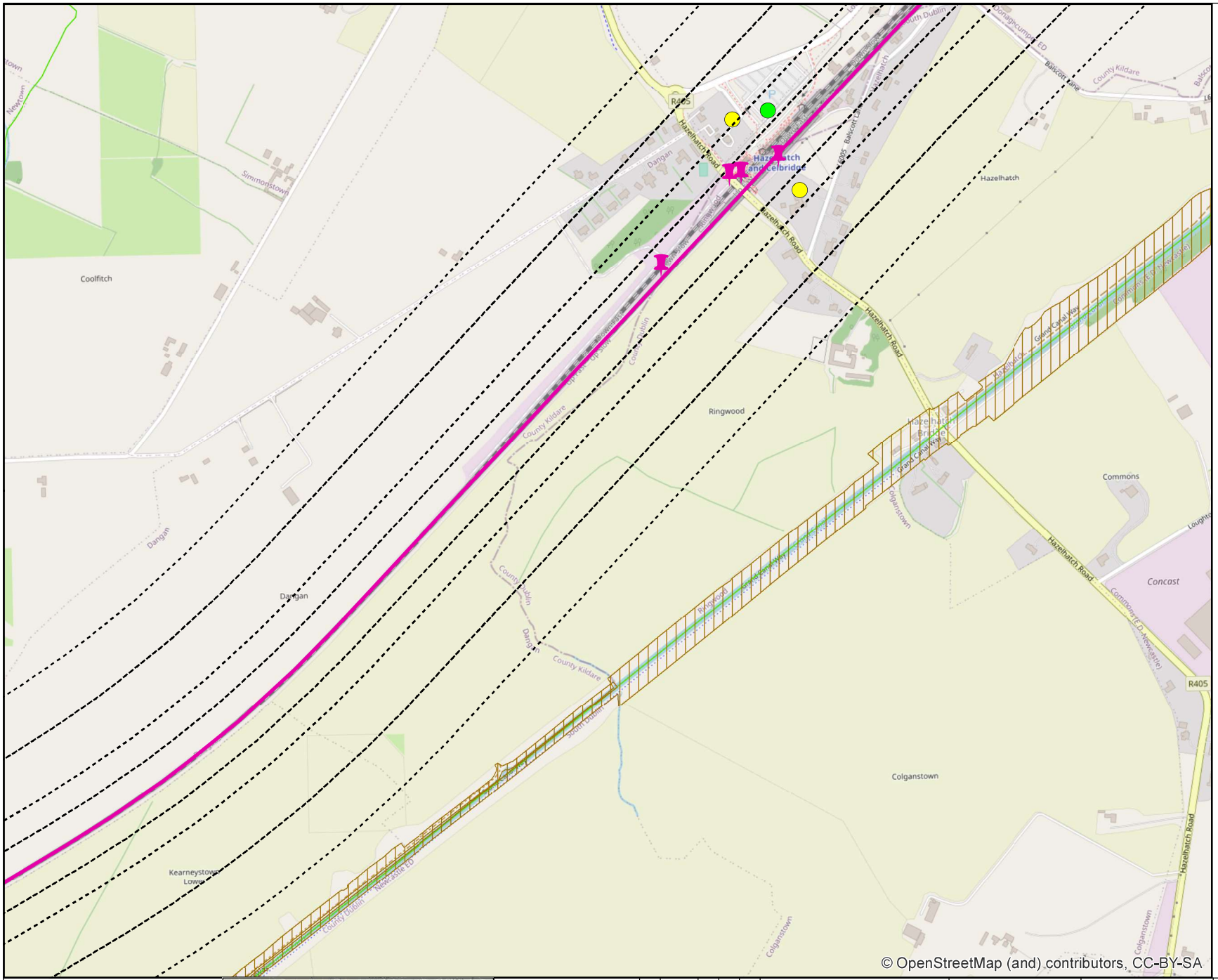


## Legend

- Engineering Elements
- Bufffers: 50m, 100m, 200m, 300m
- Rail Network Centreline
- Ecological Features 2011 EIS
- Ecological Features (point) 2020
- Ecological Features (linear) 2020

**National & EU Data**

- Wildfowl Sanctuary
- Nature Reserve
- Refuge for Fauna
- Special Protection Areas (SPA)
- Special Areas of Conservation (SAC)
- Natural Heritage Areas (NHA)
- proposed Natural Heritage Areas (pNHA)
- Annex 1 Habitat (Estuaries)
- National Survey of Native Woodlands

**River Waterbody WFD Status 2013-2018**

- High
- Good
- Moderate
- Poor
- Bad
- Unassigned

N W E S

© Irish Rail (2021). This drawing is confidential and the copyright in it is owned by Irish Rail. This drawing must not be either loaned, copied or otherwise reproduced in whole or in part or used for any purpose without the prior permission of Irish Rail.

The contents of this publication are the sole responsibility of Iarnród Éireann and do not necessarily reflect the opinion of the European Union

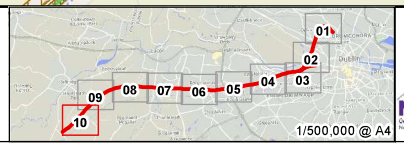


DART+ South West

NTA

| Rev | Date | Drn | Chk'd | App'd | Description |
|---|---|---|---|---|---|
| v01 | 12/11/2020 | NO'N | SK | AG | Description |

Client: Iarnród Éireann Irish Rail

Engineering Designer: TYPSA, ATKINS, TUC RAIL

Supported by: rps

| Date | Scale | Drawn | Checked | Approved |
|---|---|---|---|---|
| 01/03/2021 | 1:10,000 @ A4 | NAR | CR | AG |

| Project Code | Issuer | QMS Code |
|---|---|---|
| 6199586 | TTA/RPS | |

Project Title: DART + SOUTH WEST

Drawing Title: **Biodiversity Constraints** (Map 10 of 10)

| Drawing File Name | Version | Status |
|---|---|---|
| DP-04-23-DWG-EV-TTA-9860 | v01 | S3 |

DO NOT SCALE USE FIGURED DIMENSIONS ONLY