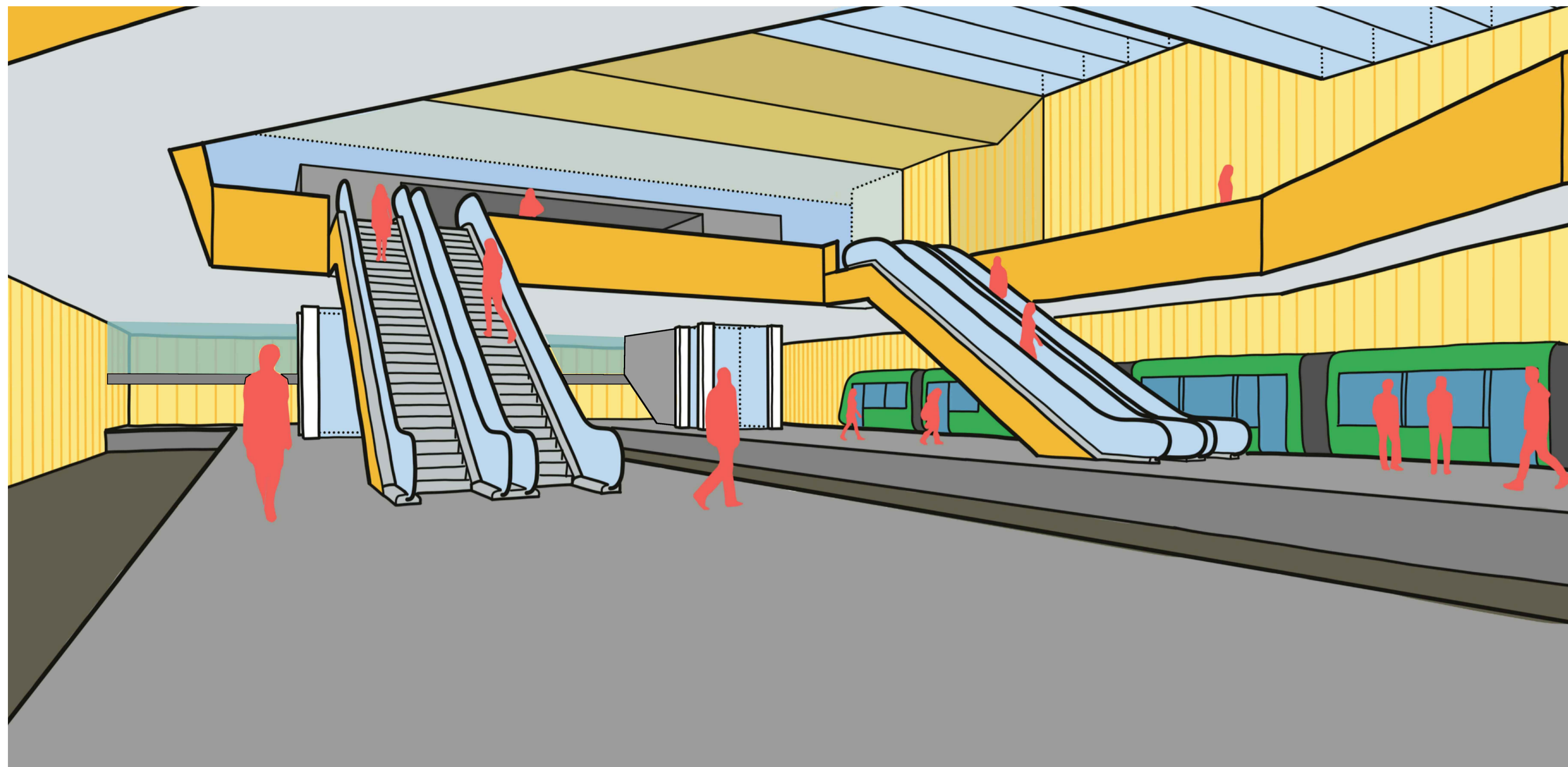
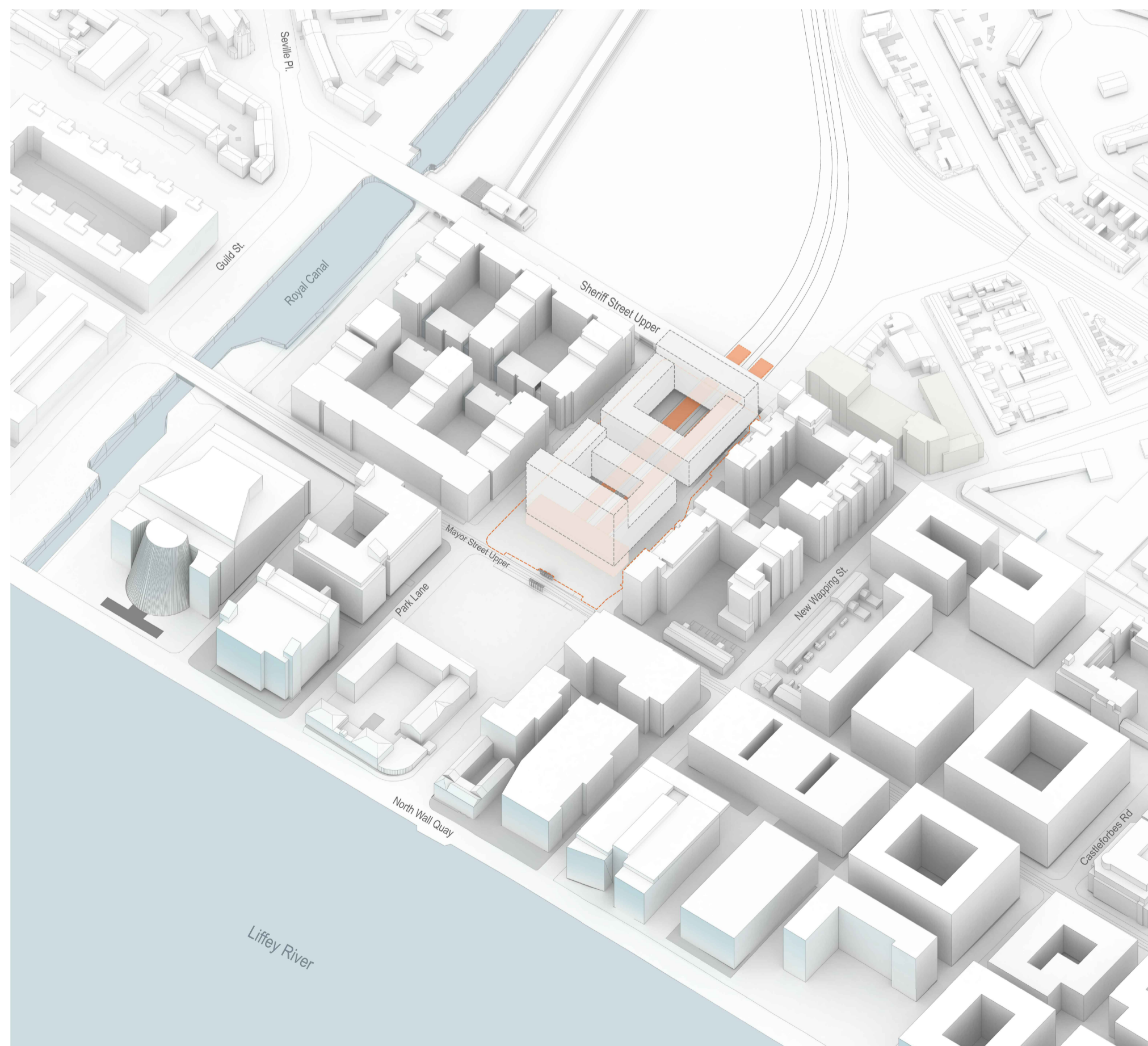


STATION URBAN INTEGRATION



VIEW OF THE STATION FROM THE PLATFORMS



STATION-OSD URBAN INTEGRATION



VIEW OF THE ACCESS TO THE STATION

V 01	May 2021	PUBLIC CONSULTATION	BAC	CCH	TMK
REV.	DATE	DESCRIPTION	PRODUCED BY	REVIEWED BY	APPROVED BY
<small>© Irish Rail (2021). This drawing is confidential and the copyright in it is owned by Irish Rail. This drawing must not be either loaned, copied or otherwise reproduced in whole or in part or used for any purpose without the prior permission of Irish Rail. © Ordnance Survey Ireland and Government of Ireland. All O.S. data used for plans are printed under "Copyright Ordnance Survey Ireland" Survey No. 0039720 (OSI Aerial Data or OSi Lidar Data) & Survey No. 2021051_NMA_190 (OSi Vector Data). All elevations are in metres and relate to OSi Geoid Model (OSGM02) Malin Head as defined by existing Project Control. All Co-ordinates are in Irish Transverse Mercator Grid (ITM) as defined by OSi active GPS station Tallaght College (TLLG).</small>					

Client

Tionscaldal Éireann
Project Ireland
2040

NTA
Údarás Náisiúnta Iompar
National Transport Authority

Iarnród Éireann
Irish Rail

Consultant

IDOM

G3

PROUD

ROUGHAN & O'DONOVAN

Project

DART+
West

Drawing Title

SPENCER DOCK STATION.
3D VIEW

Scale: 1: - @ A1

Drawing Number | Project | Originator | Discipline | Location | Type | Role | Number | Phase

MAY MDC ARC RS01 VS A 0001 B

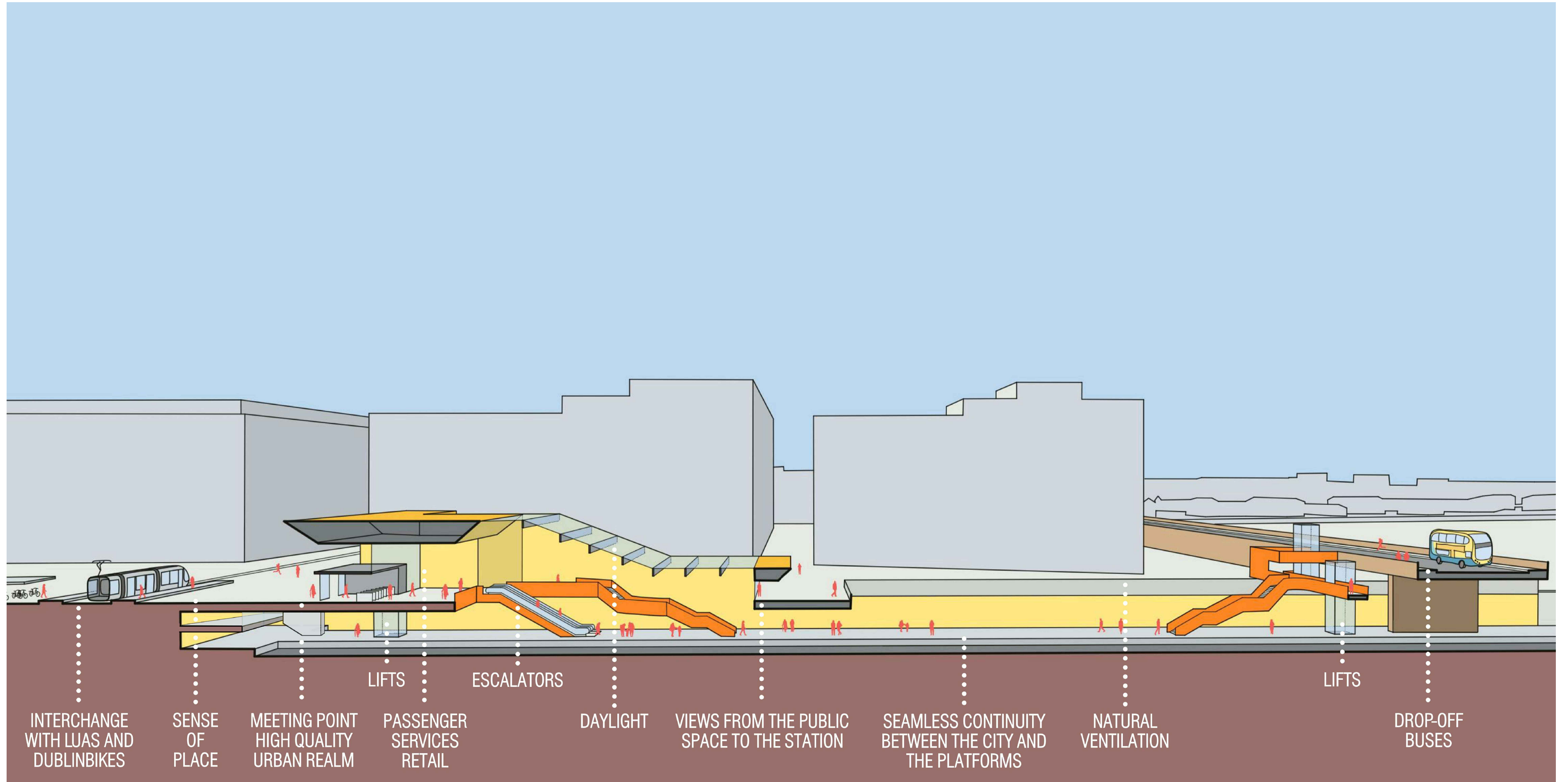
Date: May 2021

Job No: P/101086

Status: S4 Suitable for Acceptance

Rev: V 01

Sheet: 1 of 2



INTERCHANGE WITH LUAS AND DUBLINBIKES SENSE OF PLACE MEETING POINT HIGH QUALITY URBAN REALM PASSENGER SERVICES RETAIL DAYLIGHT VIEWS FROM THE PUBLIC SPACE TO THE STATION SEAMLESS CONTINUITY BETWEEN THE CITY AND THE PLATFORMS NATURAL VENTILATION DROP-OFF BUSES

LONGITUDINAL SECTION

REV.	DATE	DESCRIPTION	BAC	CCH	TMK
V 01	May 2021	PUBLIC CONSULTATION			

© Irish Rail (2021). This drawing is confidential and the copyright in it is owned by Irish Rail. This drawing must not be either loaned, copied or otherwise reproduced in whole or in part or used for any purpose without the prior permission of Irish Rail.
 © Ordnance Survey Ireland and Government of Ireland. All O.S. data used for plans are printed under "Copyright Ordnance Survey Ireland".
 Survey No. 6039720 (OSi Aerial Data or OSi Lidar Data) & Survey No. 2021051_NMA_180 (OSi Vector Data).
 All elevations are in metres and relate to OSi Geoid Model (OSGM02) Malin Head as defined by existing Project Control.
 All Co-ordinates are in Irish Transverse Mercator Grid (ITM) as defined by OSi active GPS station Tallaght College (TLLG).

Client

Tionscatal Éireann
Project Ireland
2040

NTA
Údarás Náisiúnta Iompair
National Transport Authority

Iarnród Éireann
Irish Rail

Consultant

IDOM

G3

PROD

ROUGHAN & O'DONOVAN

Project

DART+
West

Drawing Title

SPENCER DOCK STATION.
3D VIEW

Scale:
1: - @ A1

0 XX XX XX XXXX

Drawing Number	Project	Originator	Discipline	Location	Type	Role	Number	Phase
MAY	MDC	ARC	RS01	VS	A	0001	B	

Date:	Job No:	Status:	Rev:
May 2021	P/101086	S4 Suitable for Acceptance	V 01

Sheet: 2 of 2