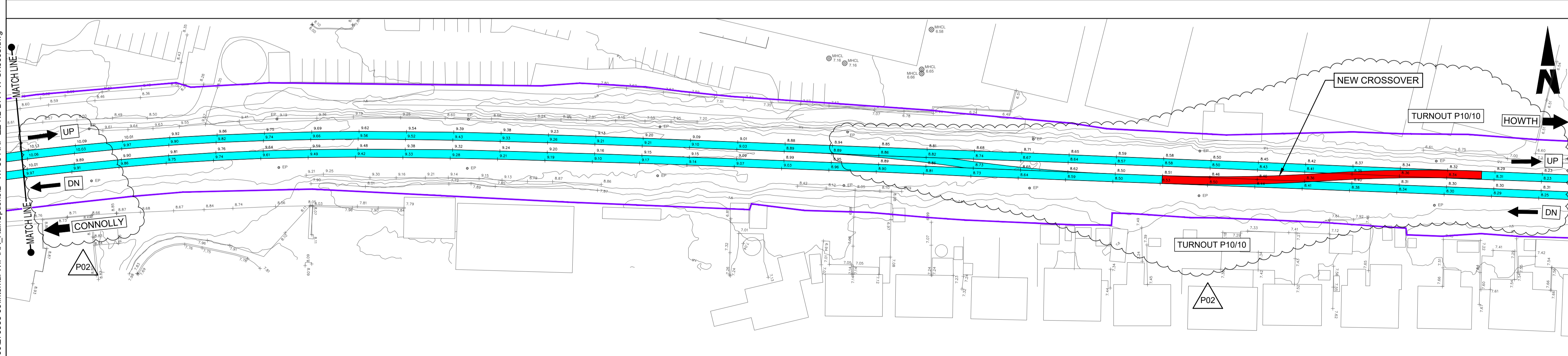
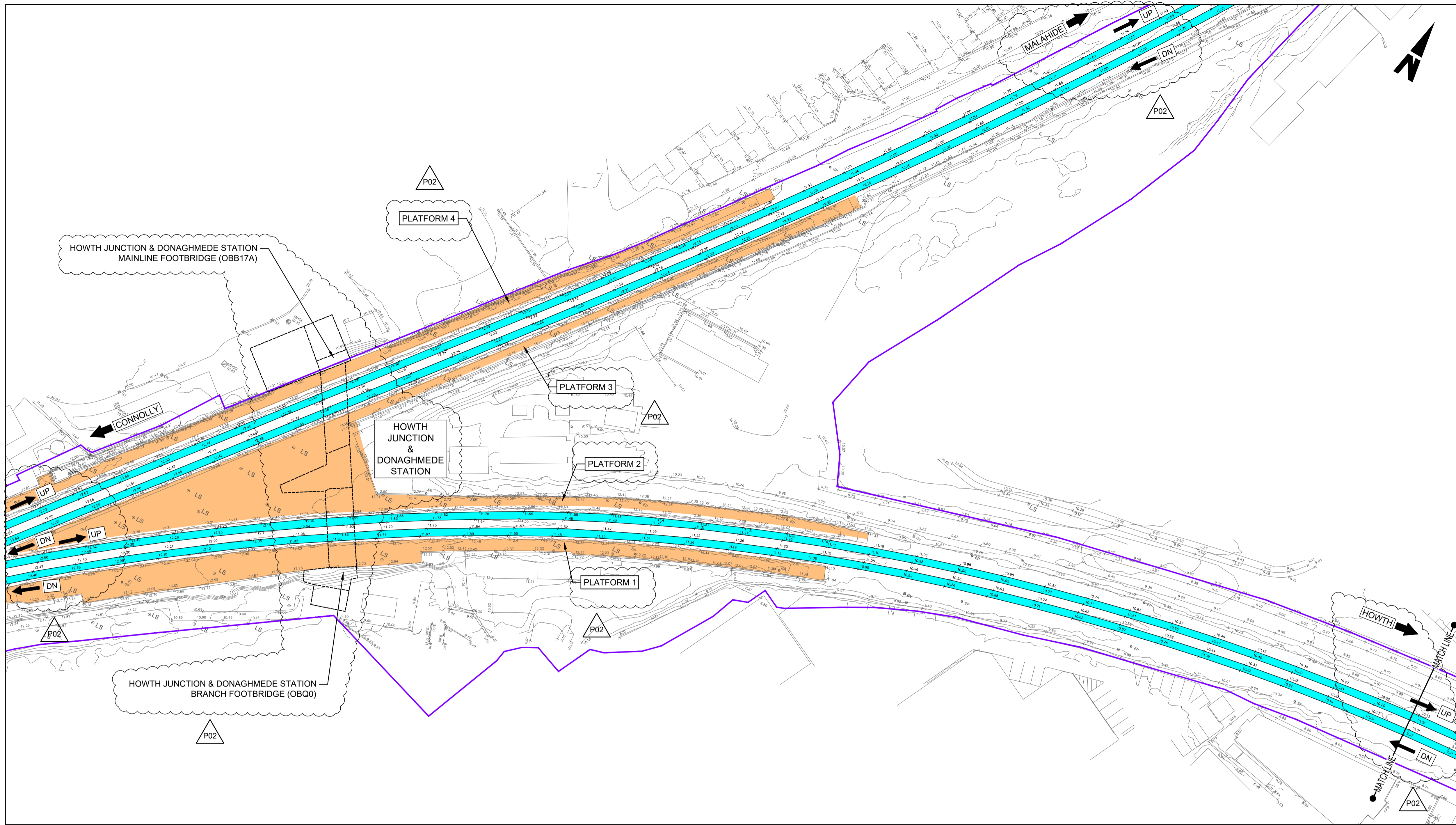


Appendix B

Drawings



LEGEND:

- IRISH RAIL PROPERTY BOUNDARY
- EXISTING RAIL TRACK RETAINED
- SIDING RAIL TRACK
- NEW RAIL TRACK
- NEW RAILWAY PLATFORM
- EXISTING RAILWAY PLATFORM

Disclaimer

© Irish Rail (2021). This drawing is confidential and the copyright in it is owned by Irish Rail. This drawing must not be either loaned, copied or otherwise reproduced in whole or in part or used for any purpose without the prior permission of Irish Rail.

© OpenStreetMap contributors.

© Ordnance Survey Ireland and Government of Ireland. All O.S. data used for plans are printed under "Copyright Ordnance Survey Ireland" Survey No. 0039720 (OSi Aerial Data or OSi Lidar Data) & Survey No. 2021051 (NMA, 180 OSi Vector Data). All elevations are in metres and relate to OSi Geoid Model (OSGM02) Malin Head as defined by existing Project Control. All Co-ordinates are in Irish Transverse Mercator Grid (ITM) as defined by OSi active GPS station Tallaght College (TL4C).

Rev	Date	Drn	Chk'd	App'd	Description
P01	02/09/2021	SR	AS	CL	--
P02	14/12/2021	SR	AS	GS	--

Client

Engineering Designer

Date 02/09/2021 **Scale** 1:500 @ A1
1:1000 @ A3

Project Code D+WP56 **Originator Code** ARP

Drawn SR **Checked** AS **Approved** CL

QMS Code 280275-00

Project Title

DART+ COASTAL NORTH

Drawing Title


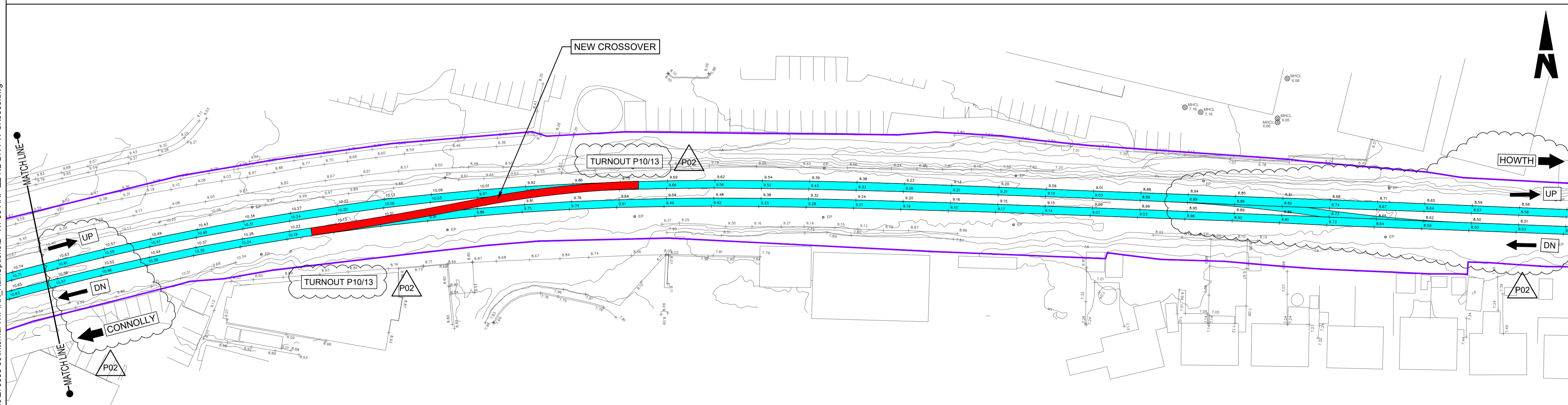
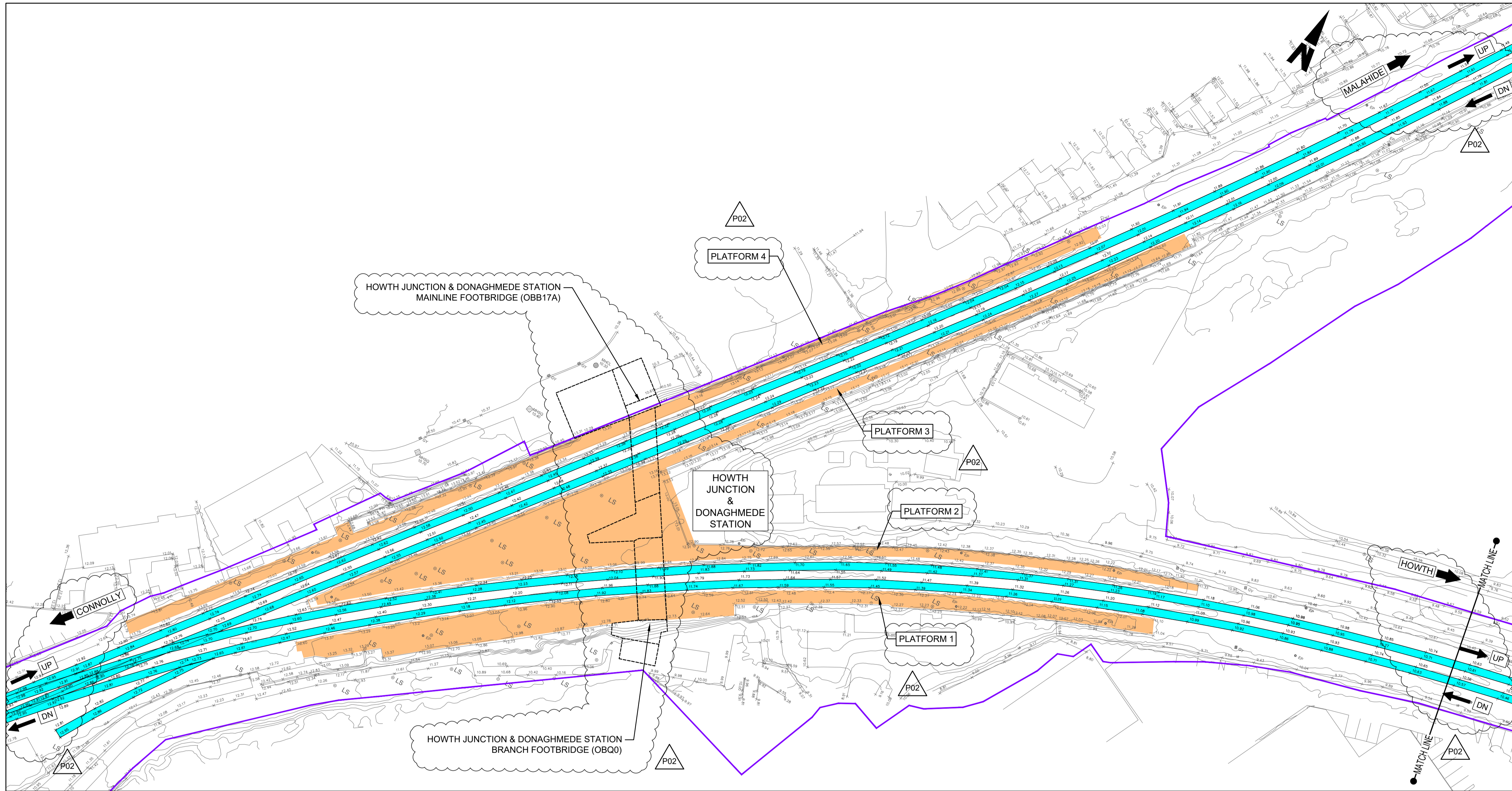
HOWTH JUNCTION & DONAGHMEADE STATION
GENERAL ARRANGEMENT
OPTION - 1

Drawing File Name D+WP56-ARP-ZZ-NL-DR-PW-SK0005

Sheet Number 1 of 1

Status S3

Rev P02



Disclaimer

© Irish Rail (2021). This drawing is confidential and the copyright in it is owned by Irish Rail. This drawing must not be either loaned, copied or otherwise reproduced in whole or in part or used for any purpose without the prior permission of Irish Rail.

© OpenStreetMap contributors.

© Ordnance Survey Ireland and Government of Ireland. All O.S. data used for plans are printed under "Copyright Ordnance Survey Ireland" Survey No. 0039720 (OSi Aerial Data or OSi Lidar Data) & Survey No. 2021051_NMA_180 (OSi Vector Data). All elevations are in metres and relate to OSi Geoid Model (OSGM02) Malin Head as defined by existing Project Control. All Co-ordinates are in Irish Transverse Mercator Grid (ITM) as defined by OSi active GPS station Tallaght College (TL45).

Rev	Date	Drn	Chk'd	App'd	Description
P01	02/09/2021	SR	AS	CL	--
P02	14/12/2021	SR	AS	GS	--

Client

Engineering Designer

ARUP

Date: 02/09/2021 | Scale: 1:500 @ A1, 1:1000 @ A3

Project Code: D+WP56 | Originator Code: ARP

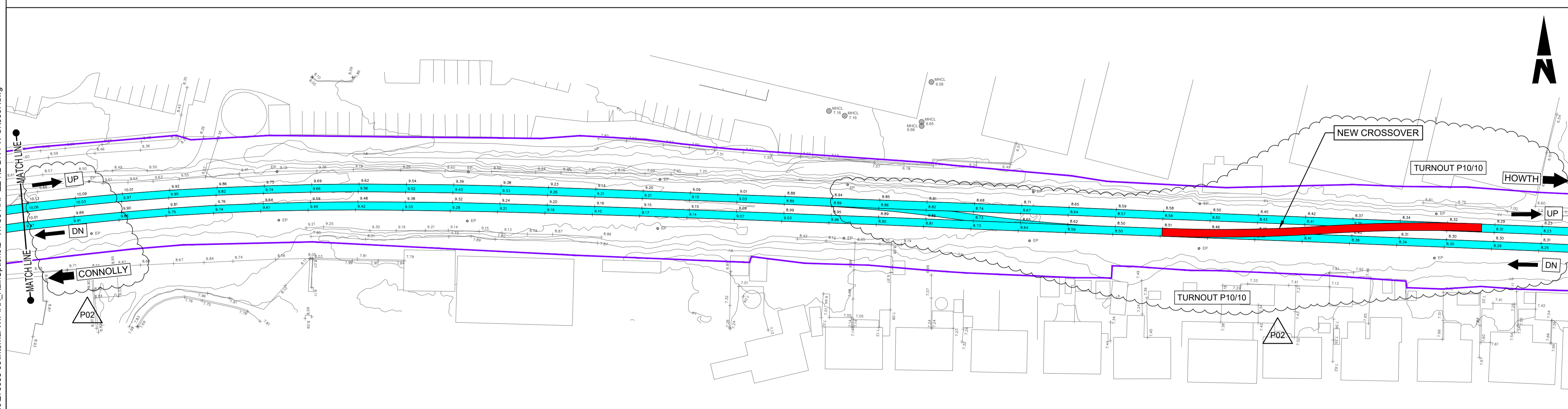
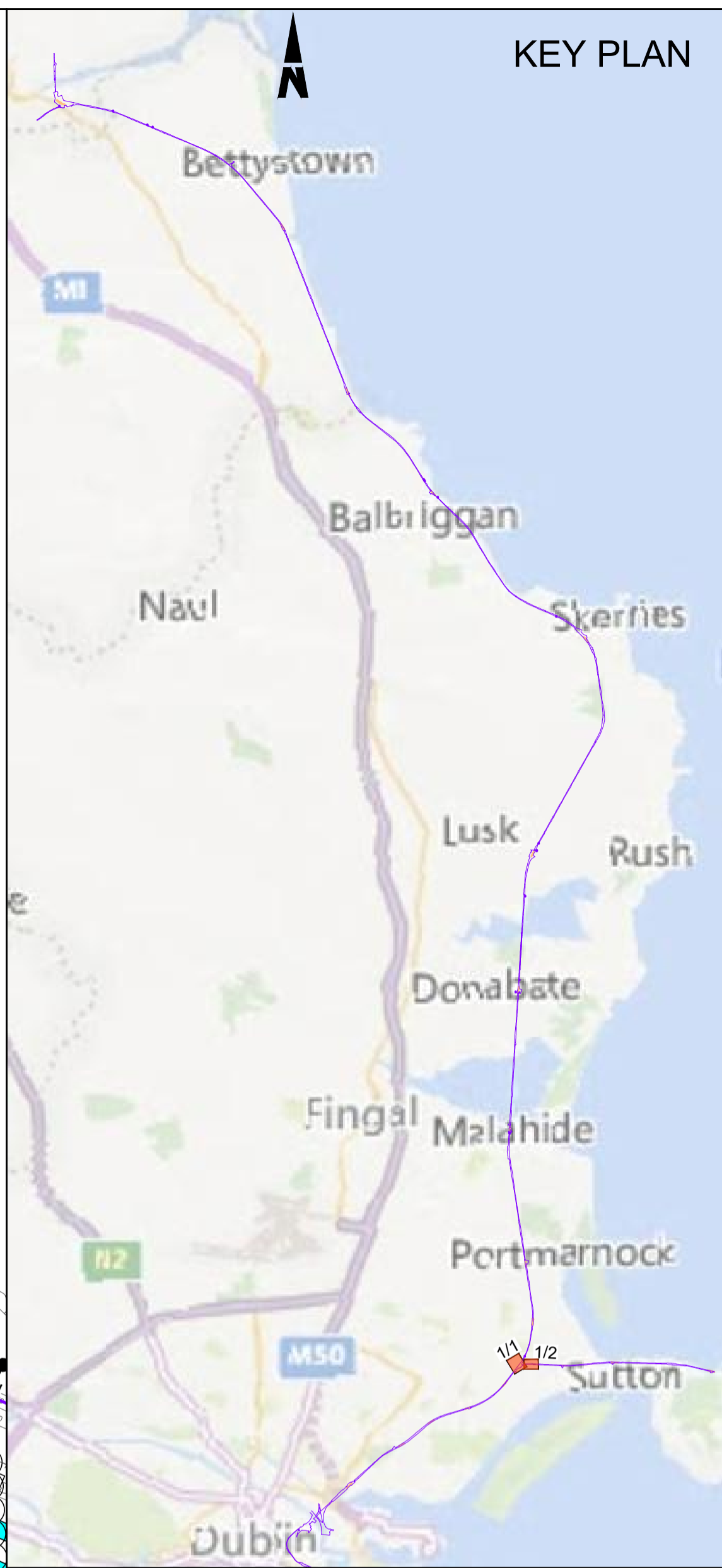
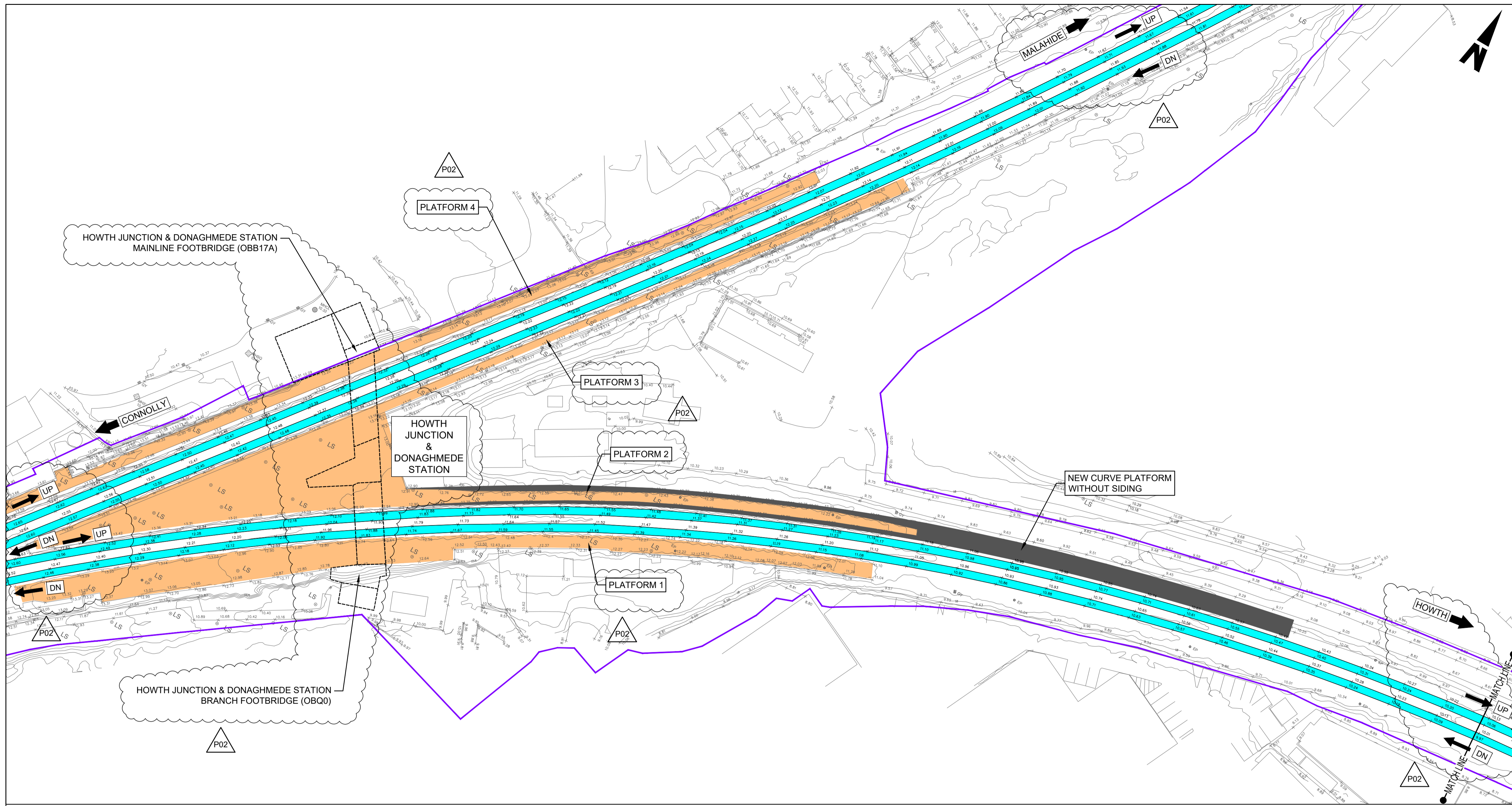
QMS Code: 280275-00

Drawn: SR | Checked: AS | Approved: CL

Project Title			
DART+ COASTAL NORTH			
Drawing Title			
HOWTH JUNCTION & DONAGHMEADE STATION GENERAL ARRANGEMENT OPTION - 2			
Drawing File Name	Sheet Number	Status	Rev
D+WP56-ARP-ZZ-NL-DR-PW-SK0006	1 of 1	S3	P02

DO NOT SCALE USE FIGURED DIMENSIONS ONLY

I:\global\europa\dublin\jobs\279000\279933-00\Internal\WIP\PRX_RailOptions\D+WP56-ARP-ZZ-NL-DR-PW-SK0006.dwg



LEGEND:

- IRISH RAIL PROPERTY BOUNDARY
- EXISTING RAIL TRACK RETAINED
- SIDING RAIL TRACK
- NEW RAIL TRACK
- NEW RAILWAY PLATFORM
- EXISTING RAILWAY PLATFORM

Disclaimer

© Irish Rail (2021). This drawing is confidential and the copyright in it is owned by Irish Rail. This drawing must not be either loaned, copied or otherwise reproduced in whole or in part or used for any purpose without the prior permission of Irish Rail.

© OpenStreetMap contributors.

© Ordnance Survey Ireland and Government of Ireland. All O.S. data used for plans are printed under "Copyright Ordnance Survey Ireland" Survey No. 0039720 (OSi Aerial Data or OSi Lidar Data) & Survey No. 2021051_NMA_180 (OSi Vector Data). All elevations are in metres and relate to OSi Geoid Model (OSGM02) Malin Head as defined by existing Project Control. All Co-ordinates are in Irish Transverse Mercator Grid (ITM) as defined by OSi active GPS station Tallaght College (TL4C).



Rev	Date	Drn	Chk'd	App'd	Description
P01	02/09/2021	SR	AS	CL	--
P02	14/12/2021	SR	AS	GS	--

Client
Iarnród Éireann
Irish Rail

Engineering Designer
ARUP

Date: 02/09/2021 | Scale: 1:500 @ A1, 1:1000 @ A3

Project Code: D+WP56 | Originator Code: ARP

QMS Code: 280275-00

Drawn: SR | Checked: AS | Approved: CL

Project Title
DART+ COASTAL NORTH

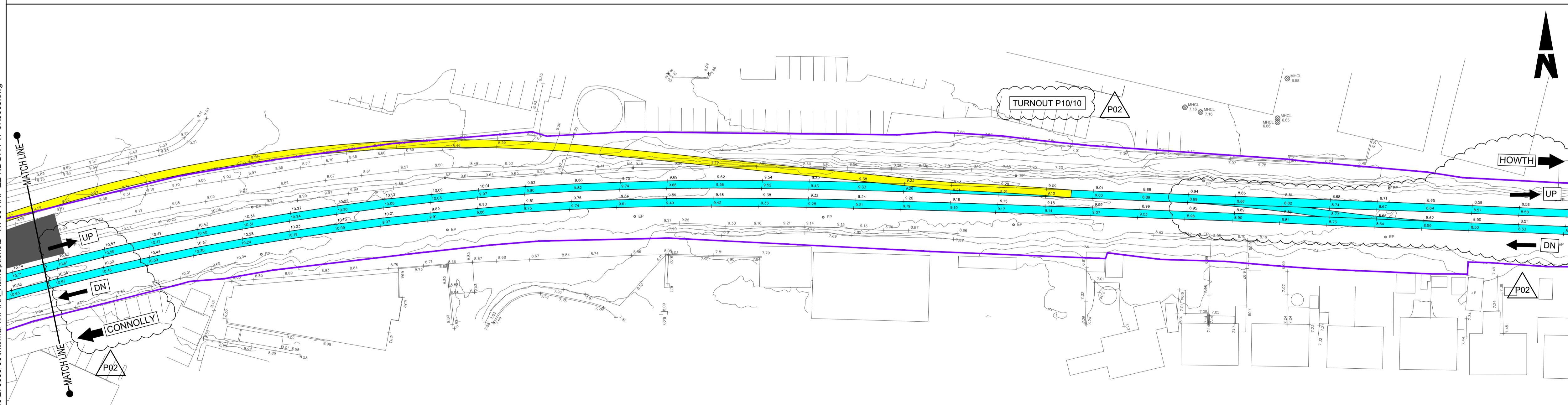
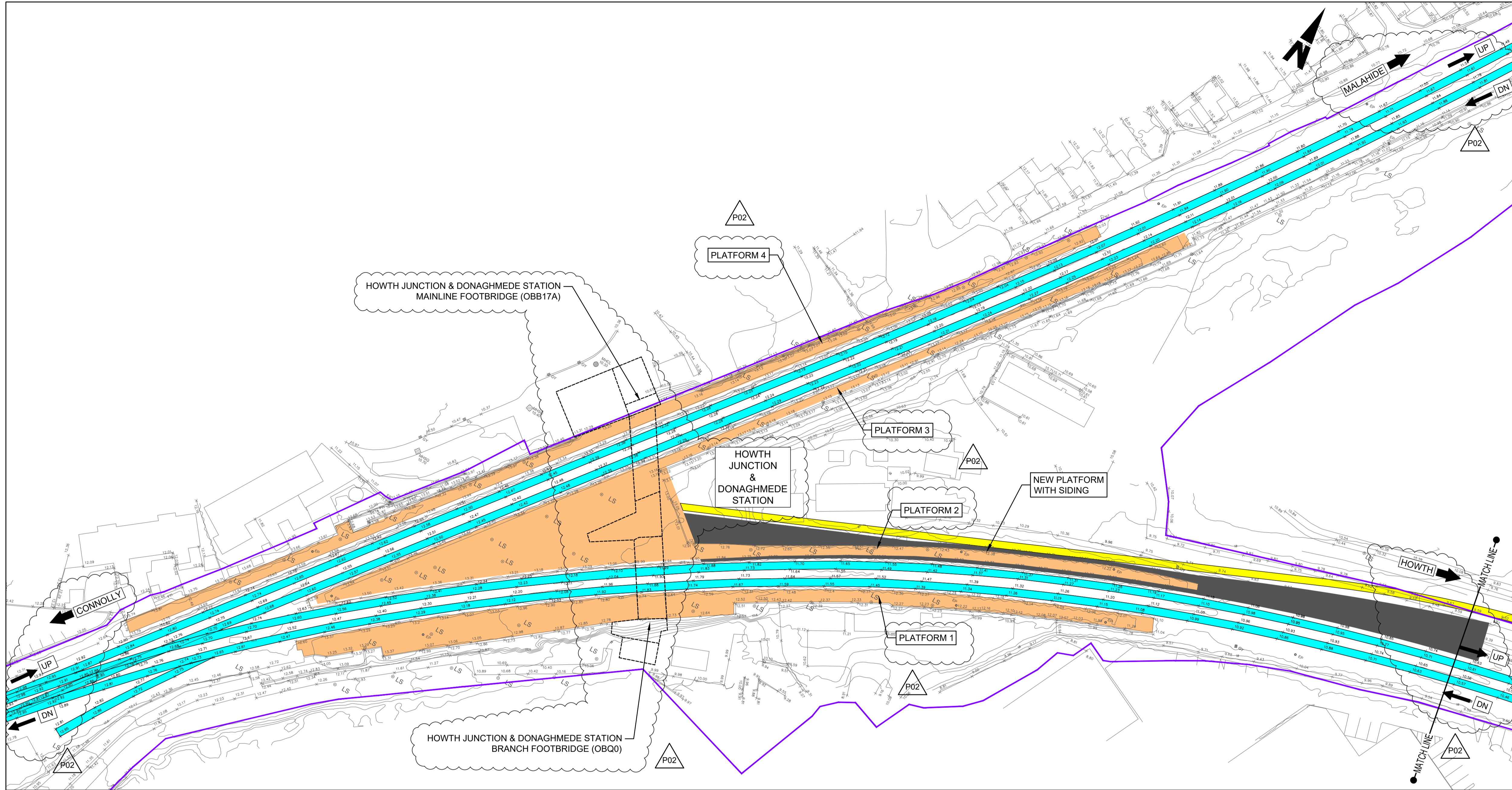
Drawing Title
HOWTH JUNCTION & DONAGHMEADE STATION
GENERAL ARRANGEMENT
OPTION - 5

Drawing File Name
D+WP56-ARP-ZZ-NL-DR-PW-SK0007

Sheet Number
1 of 1

Status
S3

Rev
P02



LEGEND:

- IRISH RAIL PROPERTY BOUNDARY
- EXISTING RAIL TRACK RETAINED
- SIDING RAIL TRACK
- NEW RAIL TRACK
- NEW RAILWAY PLATFORM
- EXISTING RAILWAY PLATFORM

Disclaimer

© Irish Rail (2021). This drawing is confidential and the copyright in it is owned by Irish Rail. This drawing must not be either loaned, copied or otherwise reproduced in whole or in part or used for any purpose without the prior permission of Irish Rail.

© OpenStreetMap contributors.

© Ordnance Survey Ireland and Government of Ireland. All O.S. data used for plans are printed under "Copyright Ordnance Survey Ireland" Survey No. 0039720 (OSi Aerial Data or OSi Lidar Data) & Survey No. 2021051_NMA_180 (OSi Vector Data). All elevations are in metres and relate to OSi Geoid Model (OSGM02) Malin Head as defined by existing Project Control. All Co-ordinates are in Irish Transverse Mercator Grid (ITM) as defined by OSi active GPS station Tallaght College (TL45).

Rev	Date	Drn	Chk'd	App'd	Description
P01	02/09/2021	SR	AS	CL	--
P02	14/12/2021	SR	AS	GS	--

Client
Iarnród Éireann
Irish Rail

Engineering Designer
ARUP

Date: 02/09/2021 | Scale: 1:500 @ A1, 1:1000 @ A3

Project Code: D+WP56 | Originator Code: ARP

QMS Code: 280275-00

Drawn: SR | Checked: AS | Approved: CL

Project Title
DART+ COASTAL NORTH

Drawing Title
HOWTH JUNCTION & DONAGHMEADE STATION
GENERAL ARRANGEMENT
OPTION - 7a

Drawing File Name
D+WP56-ARP-ZZ-NL-DR-PW-SK0008

Sheet Number
1 of 1

Status
S3

Rev
P02