

BRIDGE LIFTING 410 mm
ROAD LEVEL LIFTING 300 mm
TO REACH 4.4 m CONTACT WIRE HEIGHT BRINGING THE MESSENGER WIRE TO THE CONTACT WIRE LEVEL

REV.	DATE	DESCRIPTION	PRODUCED BY	REVIEWED BY	APPROVED BY
V01	May 2021	PUBLIC CONSULTATION	JBB	ACJ	CCH
© Irish Rail (2021). This drawing is confidential and the copyright in it is owned by Irish Rail. This drawing must not be either loaned, copied or otherwise reproduced in whole or in part or used for any purpose without the prior permission of Irish Rail. © Ordnance Survey Ireland and Government of Ireland. All O.S. data used for plans are printed under "Copyright Ordnance Survey Ireland" Survey No. 0039720 (OSi Aerial Data or OSi Lidar Data) & Survey No. 2020/OSi_NMA_100 (OSi Vector Data). All elevations are in metres and relate to OSi Geoid Model (OSGM02) Malin Head as defined by existing Project Control. All Co-ordinates are in Irish Transverse Mercator Grid (ITM) as defined by OSi active GPS station Tallaght College (TLLG).					

Client

Consultant

Project

Drawing Title

STRUCTURE
OBG11. BRIDGE DECK RECONSTRUCTION

Scale:

1:100 @ A1

Drawing Number

Project | Originator | Discipline | Location | Type | Role | Number | Phase

MAY MDC STR RS09 DR C 0001 B

Date:

May 2021

Job No:

P/101086

Status:

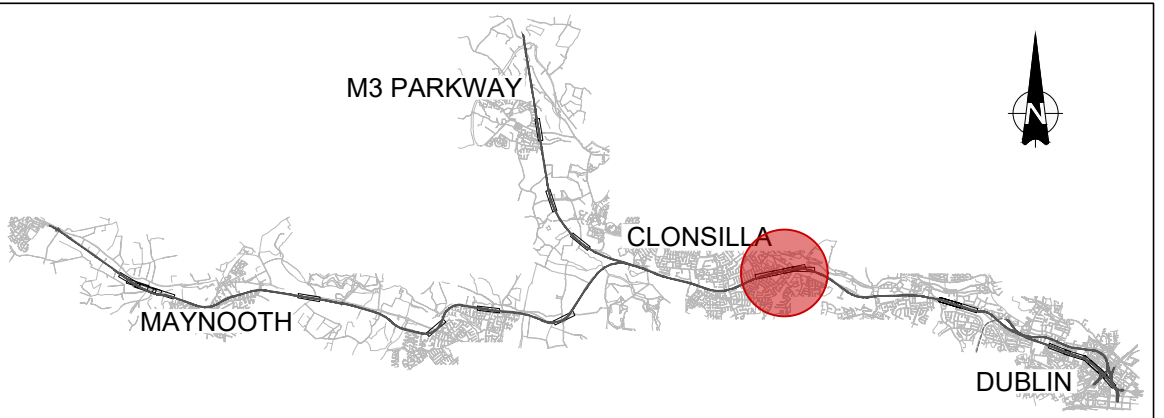
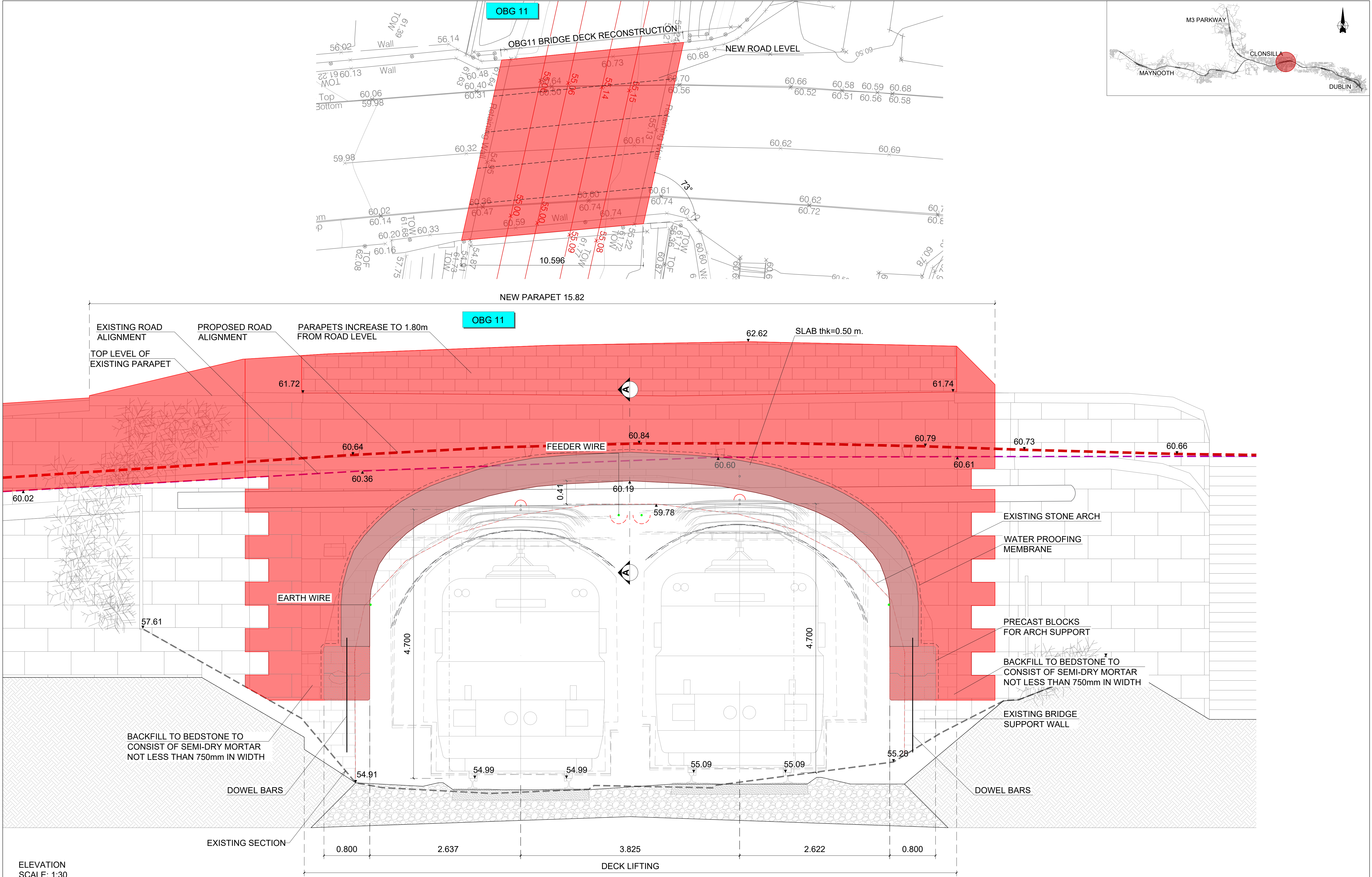
S4 Acceptance

Rev:

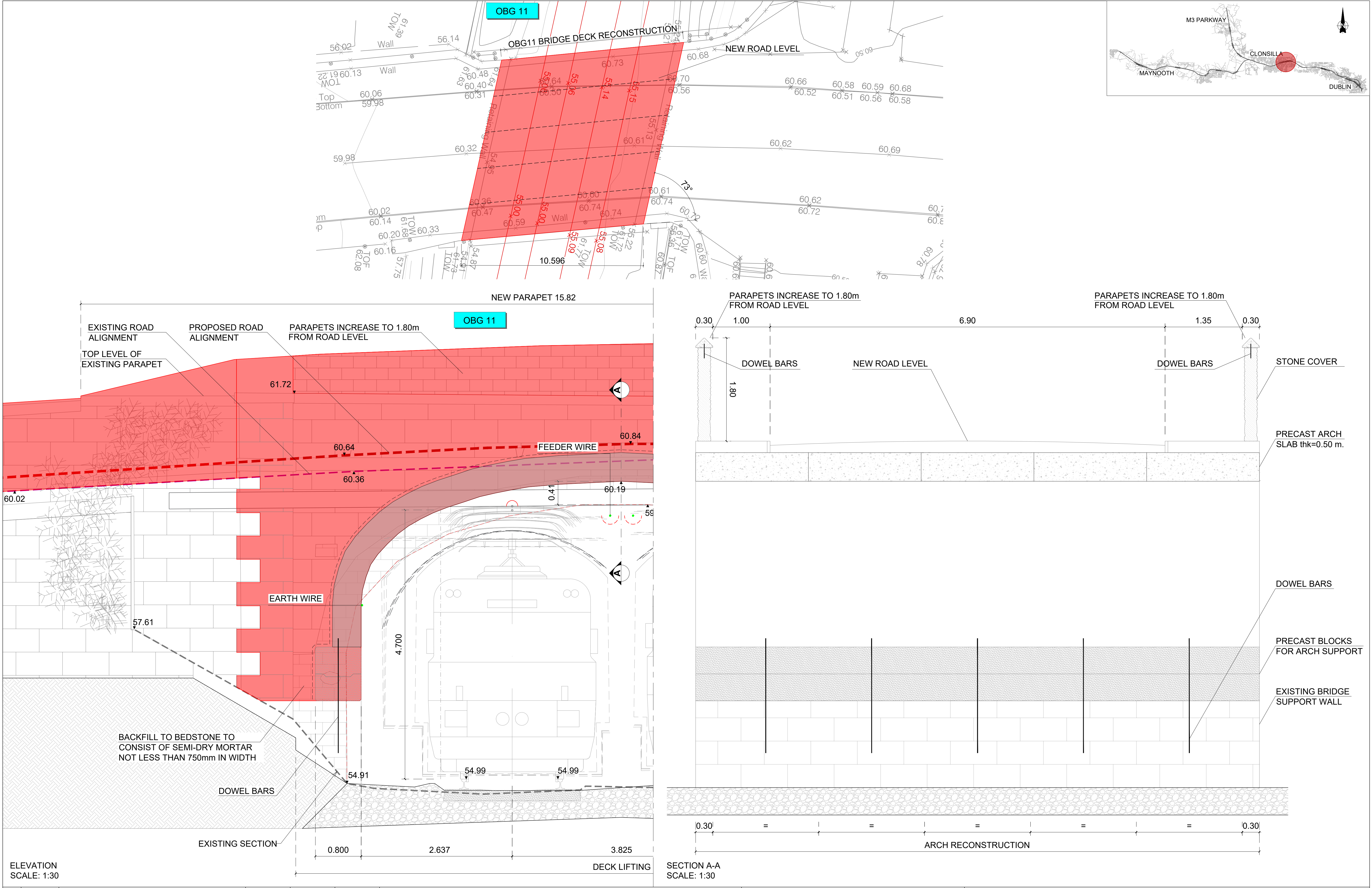
V01

Sheet:

2 of 4



V01 May 2021 PUBLIC CONSULTATION			JBB ACJ CCH			Client		Project		Drawing Title	
REV.	DATE	DESCRIPTION	PRODUCED BY	REVIEWED BY	APPROVED BY	Consultant		DART+ West		STRUCTURE OBG11. BRIDGE DECK RECONSTRUCTION	
© Irish Rail (2021). This drawing is confidential and the copyright in it is owned by Irish Rail. This drawing must not be either loaned, copied or otherwise reproduced in whole or in part or used for any purpose without the prior permission of Irish Rail. © Ordnance Survey Ireland and Government of Ireland. All O.S. data used for plans are printed under "Copyright Ordnance Survey Ireland" Survey No. 0039720 (OSi Aerial Data or OSi Lidar Data) & Survey No. 0020081_NMA_100 (OSi Vector Data). All elevations are in metres and relate to OSi Geoid Model (OSGM02) Malin Head as defined by existing Project Control. All Co-ordinates are in Irish Transverse Mercator Grid (ITM) as defined by OSi active GPS station Tallaght College (TLLG).						IDOM		DART+ West		Scale: 1:100 @ A1 0 0.5 1.25 2.5 5.0	
						Consultant		DART+ West		Drawing Number	
						Consultant		DART+ West		Project	
						Consultant		DART+ West		Originator	
						Consultant		DART+ West		Discipline	
						Consultant		DART+ West		Location	
						Consultant		DART+ West		Type	
						Consultant		DART+ West		Role	
						Consultant		DART+ West		Number	
						Consultant		DART+ West		Phase	
						Consultant		DART+ West		Date	
						Consultant		DART+ West		Job No:	
						Consultant		DART+ West		Status:	
						Consultant		DART+ West		Rev:	
						Consultant		DART+ West		Sheet: 3 of 4	



			Client			Project			Drawing Title		
									STRUCTURE		
									OBG11. BRIDGE DECK RECONSTRUCTION		