NOTES:

1. ALL DIMENSIONS IN MILLIMETERS, UNLESS OTHERWISE NOTED.
2. ALL LEVELS ARE IN METRES TO ORDNANCE DATUM MALIN HEAD.
3. ALL CO-ORDINATES ARE IN METRES TO IRISH TRANSVERSE MERCATOR (ITM).
4. FINAL FOUNDATION DESIGN TO BE CONFIRMED FOLLOWING DETAILED GEOTECHNICAL INVESTIGATION
5. ALL LEVELS TO BE REVIEWED FOLLOWING DETAILED TOPOGRAPHICAL SURVEY.

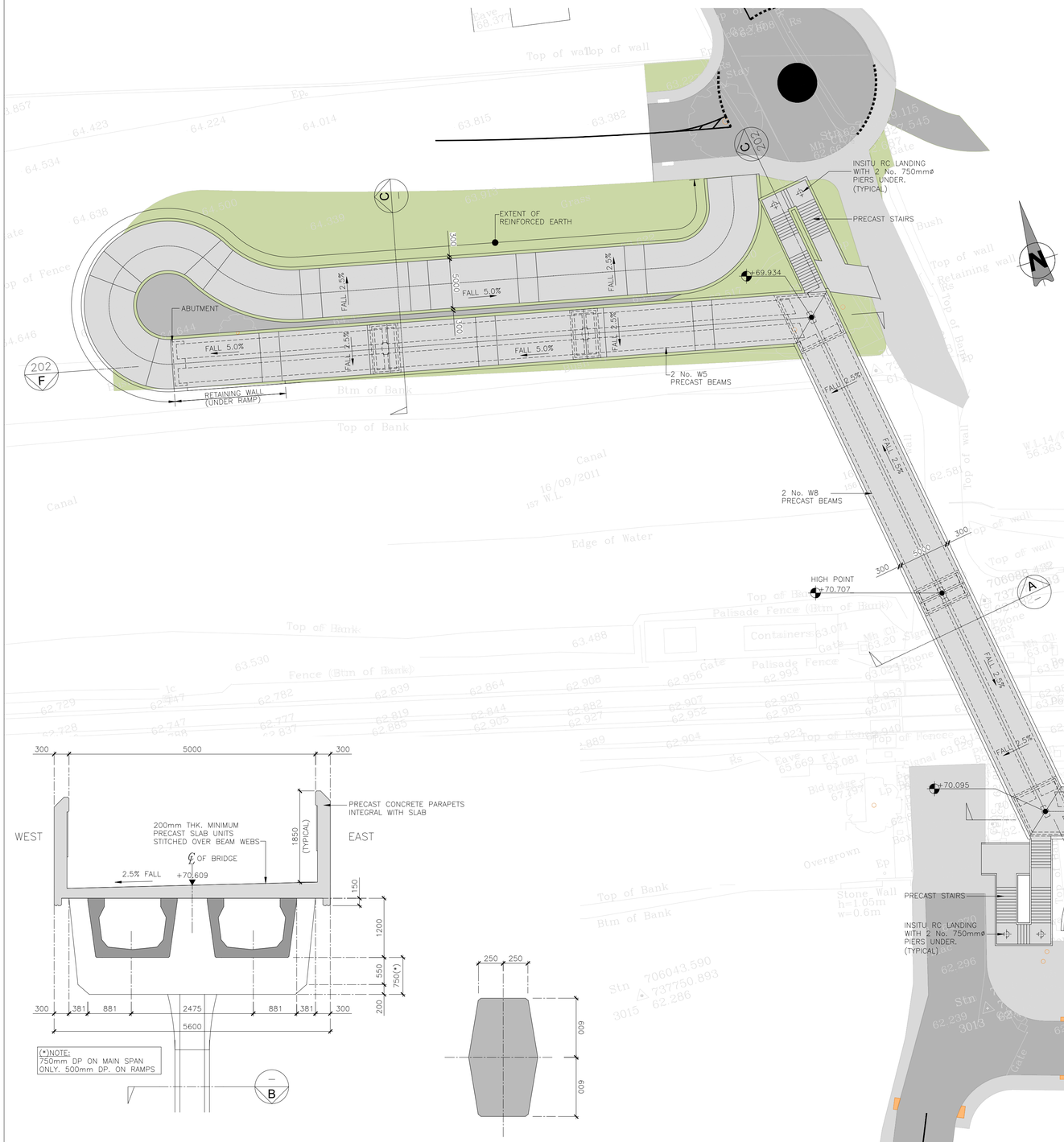

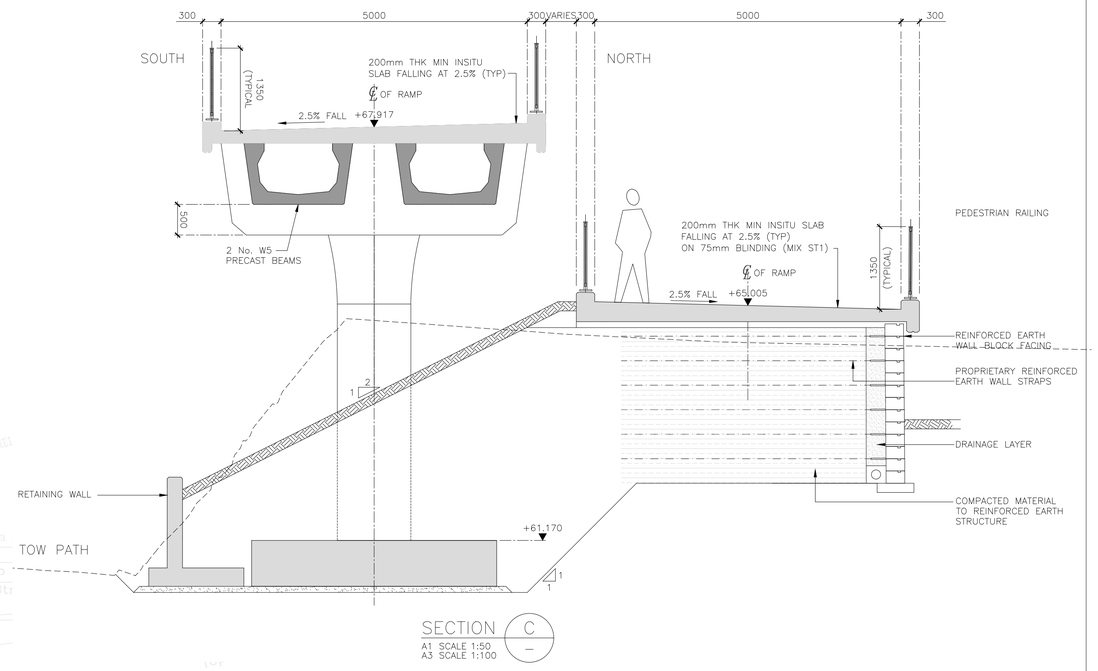

SECTION C
A1 SCALE 1:50
A3 SCALE 1:100

SECTION A
A1 SCALE 1:50
A3 SCALE 1:100

SECTION B
A1 SCALE 1:25
A3 SCALE 1:50

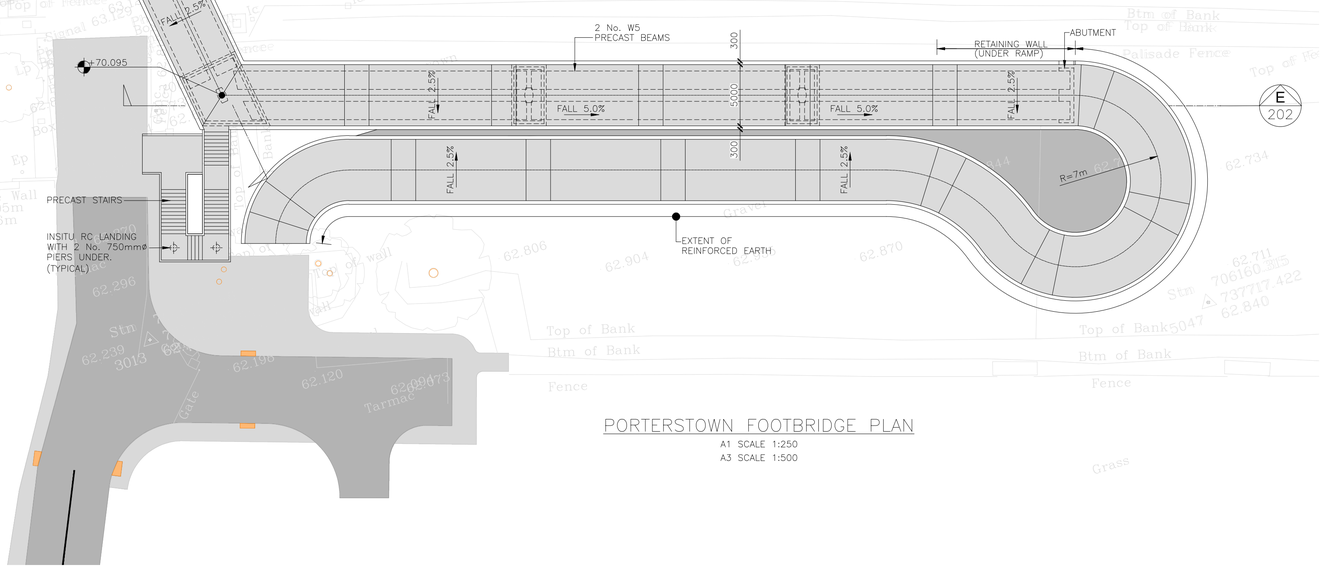

PORTERSTOWN FOOTBRIDGE PLAN
A1 SCALE 1:250
A3 SCALE 1:500

REV.	DATE	DESCRIPTION	PRODUCED BY	REVIEWED BY	APPROVED BY
V 01	May 2021	PUBLIC CONSULTATION	AR	LC	MK

© Irish Rail (2021). This drawing is confidential and the copyright in it is owned by Irish Rail. This drawing must not be either loaned, copied or otherwise reproduced in whole or in part or used for any purpose without the prior permission of Irish Rail.
Ordnance Survey Ireland and Government of Ireland. All O.S. data used for plans are printed under "Copyright Ordnance Survey Ireland"
Survey No. **0039721** (OSI Aerial Data or OSI Lidar Data) & Survey No. **2021/OSi_NMA_180** (OSi Vector Data).
All elevations are in metres and relate to OSi Geoid Model (OSGM02) Malin Head as defined by existing Project Control.
All Co-ordinates are in Irish Transverse Mercator Grid (ITM) as defined by OSi active GPS station Tallaght College (TLLG).

Client: Tionscadal Éireann Project Ireland 2040 | NTA Údarás Náisiúnta Iompair National Transport Authority | Iarnród Éireann Irish Rail

Consultant: IDOM | ROD Roughan & O'Donovan

Project: DART+ West

Drawing Title: OPTIONS SELECTION - LC03: PORTERSTOWN - OPTION 2
PEDESTRIAN, CYCLE AND MOBILITY IMPAIRED BRIDGE
GENERAL ARRANGEMENT SHEET 1 of 2

Scale: 1:250 @ A1
0 3.125 6.25 12.5

Drawing Number	Project	Originator	Discipline	Location	Type	Role	Number	Phase
	MAY	ROD	STR	LC03	DR	C	0201	B

Date:	Job No:	Status:	Rev:	
May 2021	P/101086	S4- Suitable For Acceptance	V 01	Sheet: 1 of 2