Legend

Engineering Elements

Rail Network Centreline

Current Development Plans - GZT

ZONE_GZT

- C1.1 - Commercial, retail
- C1.2 - Retail warehouse
- C2.1 - Industrial, enterprise, employment
- C2.2 - General industry
- C3 - Office, business/technology park
- C4 - Warehouse (excl. retail warehouse)
- C5 - Tourism and related
- C6 - Mixed/general commercial/industrial/enterprise
- C7 - Other commerce/industrial/enterprise uses
- G1 - Open space, park
- G2 - Walkway, cycleway, bridle path
- G3 - Conservation, amenity or buffer space
- G4 - Active open space
- G5 - Mixed/general 'green'/recreation/conservation
- M1 - Mixed Use, general dev, proposal
- M2 - City/Town/village Centre, central
- M3 - District, neighbourhood centre
- M4 - Built up area
- M5 - Other mix of uses
- N1.1 - Road Transport
- N1.2 - Rail
- N1.3 - Airport
- N1.4 - Seaport/Harbour
- N1.5 - Mixed/general transport uses
- N1.6 - Other transport/general uses
- N2.1 - Water
- N2.2 - Wastewater
- N2.3 - Mixed/general water/wastewater uses
- N2.4 - Other water/waste water uses
- N3.1 - Gas
- N3.2 - Electricity
- N3.4 - Other gas and electricity uses
- N4 - Telecommunications
- N5 - Solid waste
- N6 - Other networks and basic infrastr/util
- O1 - Strategic reserve, White land
- O2 - General
- P1 - Agriculture
- P2 - Forestry
- P3 - Aquaculture and Fishing
- P4 - Quarrying/Mining
- P5 - Mixed/general primary sector uses including rural
- P6 - Other primary sector uses
- R1 - New/proposed residential
- R2 - Existing residential
- R3 - Residential, mixed residential and other uses
- R4 - Strategic Residential Reserve
- S1 - Education
- S2 - Health and related
- S3 - Community facilities
- S4 - General public administration
- S5 - Mixed/general community services/facilities
- S6 - Other community services/facilities uses

© Irish Rail (2021). This drawing is confidential and the copyright in it is owned by Irish Rail. This drawing must not be either loaned, copied or otherwise reproduced in whole or in part or used for any purpose without the prior permission of Irish Rail.

The contents of this publication are the sole responsibility of Iarnród Éireann and do not necessarily reflect the opinion of the European Union

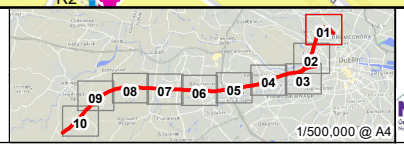

DART+ South West

NTA

Rev	Date	Drn	Ch'd	App'd	Description
v01	28/10/2020	SK	SK	LK	Description

Client: Iarnród Éireann Irish Rail

Engineering Designer: ITYPSA, ATKINS, TNO RAIL, rps

Supported by:

Date	Scale	Drawn	Checked	Approved
01/03/2021	1:10,000 @ A4	SK	LK	AG

Project Code	Issuer	QMS Code
5199586	TTA/RPS	

Project Title: DART + SOUTH WEST

Drawing Title: **Current Development Plans** (Map 01 of 10)

Drawing File Name	Version	Status
DP-04-23-DWG-EV-TTA-9857	v01	S3

DO NOT SCALE USE FIGURED DIMENSIONS ONLY

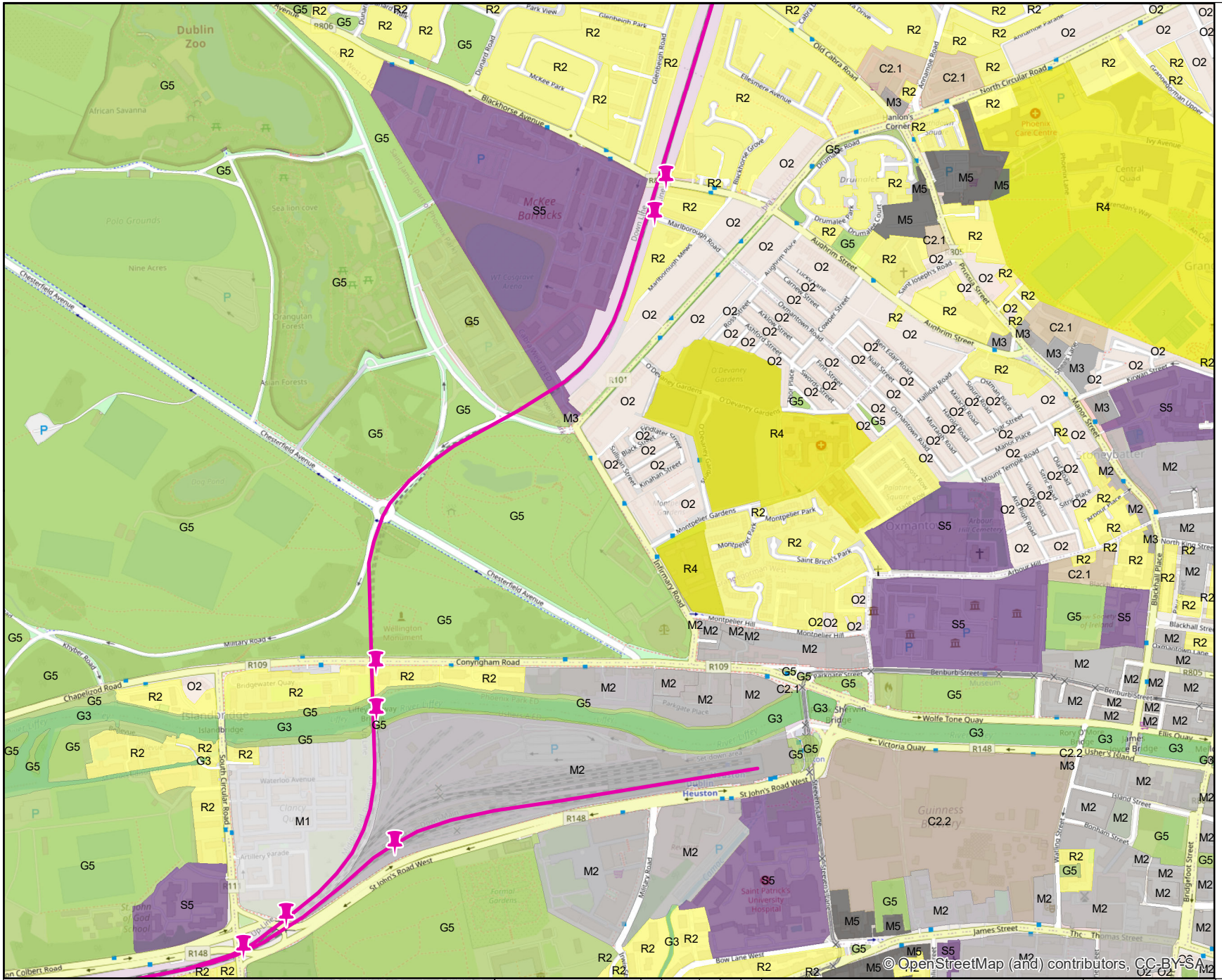

Legend

Engineering Elements

Rail Network Centreline

Current Development Plans - GZT

ZONE_GZT

- C1.1 - Commercial, retail
- C1.2 - Retail warehouse
- C2.1 - Industrial, enterprise, employment
- C2.2 - General industry
- C3 - Office, business/technology park
- C4 - Warehouse (excl. retail warehouse)
- C5 - Tourism and related
- C6 - Mixed/general commercial/industrial/enterprise
- C7 - Other commerce/industrial/enterprise uses
- G1 - Open space, park
- G2 - Walkway, cycleway, bridle path
- G3 - Conservation, amenity or buffer space
- G4 - Active open space
- G5 - Mixed/general 'green'/recreation/conservation
- M1 - Mixed Use, general dev, proposal
- M2 - City/Town/village Centre, central
- M3 - District, neighbourhood centre
- M4 - Built up area
- M5 - Other mix of uses
- N1.1 - Road Transport
- N1.2 - Rail
- N1.3 - Airport
- N1.4 - Seaport/Harbour
- N1.5 - Mixed/general transport uses
- N1.6 - Other transport/general uses
- N2.1 - Water
- N2.2 - Wastewater
- N2.3 - Mixed/general water/wastewater uses
- N2.4 - Other water/waste water uses
- N3.1 - Gas
- N3.2 - Electricity
- N3.4 - Other gas and electricity uses
- N4 - Telecommunications
- N5 - Solid waste
- N6 - Other networks and basic infrastr/util
- O1 - Strategic reserve, White land
- O2 - General
- P1 - Agriculture
- P2 - Forestry
- P3 - Aquaculture and Fishing
- P4 - Quarrying/Mining
- P5 - Mixed/general primary sector uses including rural
- P6 - Other primary sector uses
- R1 - New/proposed residential
- R2 - Existing residential
- R3 - Residential, mixed residential and other uses
- R4 - Strategic Residential Reserve
- S1 - Education
- S2 - Health and related
- S3 - Community facilities
- S4 - General public administration
- S5 - Mixed/general community services/facilities
- S6 - Other community services/facilities uses

© Irish Rail (2021). This drawing is confidential and the copyright in it is owned by Irish Rail. This drawing must not be either loaned, copied or otherwise reproduced in whole or in part or used for any purpose without the prior permission of Irish Rail.

The contents of this publication are the sole responsibility of Iarnród Éireann and do not necessarily reflect the opinion of the European Union

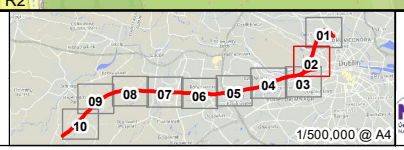

1/500,000 @ A4

DART+ South West

NTA

Rev	Date	Drn	Ch'd	App'd	Description
v01	28/10/2020	SK	SK	LK	Description

Client: Iarnród Éireann Irish Rail

Engineering Designer: ITYPSA, ATKINS, TNO RAIL, rps

Supported by:

Date	Scale	Drawn	Checked	Approved
01/03/2021	1:10,000 @ A4	SK	LK	AG

Project Code	Issuer	QMS Code
5199586	TTA/RPS	

Project Title: DART + SOUTH WEST

Drawing Title: **Current Development Plans** (Map 02 of 10)

Drawing File Name	Version	Status
DP-04-23-DWG-EV-TTA-9857	v01	S3

DO NOT SCALE USE FIGURED DIMENSIONS ONLY

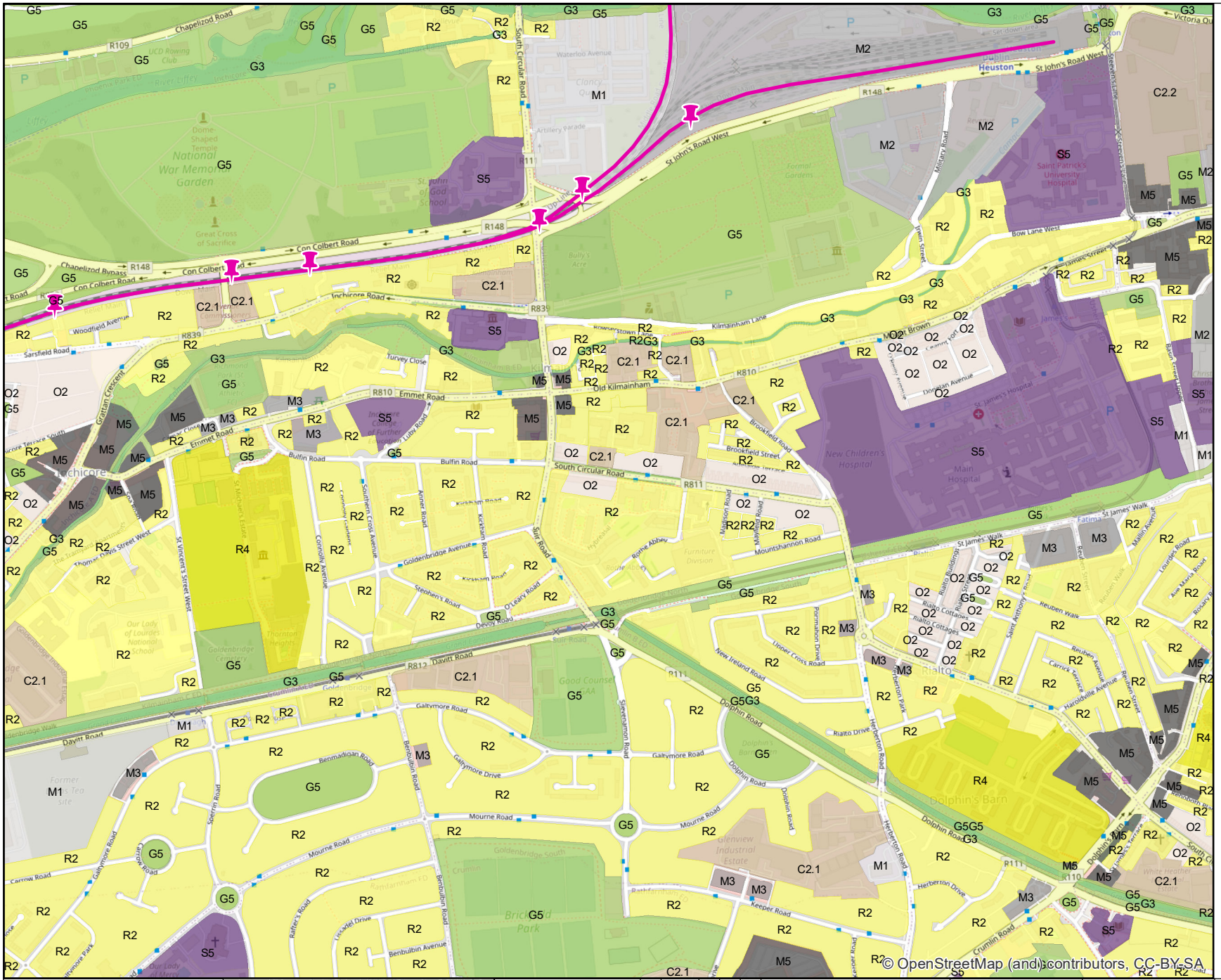
Heuston
St John's Road West
Con Colbert Road
Inchicore Road
Kilmainham Lane
Emmet Road
Bulfin Road
South Circular Road
Davitt Road
Galtymore Road
Mourne Road
Dolphin Road
Rialto
Dolphin's Barn
Crumlin Road
Herbert Road
Bow Lane West
Military Road
Chapelizod Road
Chapelizod Bypass
Inchicore
Kilmainham
Old Kilmainham
Goldenbridge
Drimnagh
Walkinstown
Crumlin
Terenure
Rathmines
Ballyfermot
Phoenix Park
National War Memorial Garden
Saint Patrick's University Hospital
New Children's Hospital
St James's Hospital
Main Hospital
Glenview Industrial Estate
Bridge Park
Goldenbridge Cemetery
Our Lady of Lourdes National School
Good Counsel NS
Former Tea Site
Dublin Zoo
Dublin Rowing Club
Phoenix Park ED
Kilmainham ED
Rathmines ED
Rialto Cottages
Rialto Buildings
Rialto Drive
Herberton Drive
Herberton Park
Herberton Road
Keeper Road
Dolphin Road
Dolphin Road West
Dolphin Avenue
Dolphin's Barn
Brookfield Street
Brookfield Road
Mountshannon Road
Upper Cross Road
New Ireland Road
Reuben Walk
Reuben Avenue
Reuben Street
Carrick Terrace
Harolds Cross Avenue
Saint Anthony's Road
St James' Walk
Fatima
Mallin Avenue
Lourdes Road
Ave Maria Road
Rosary Place
Rathmines Avenue
Dolphin's Avenue
Dolphin's Terrace
Dolphin's Grove
Dolphin's Lane
Dolphin's Mews
Dolphin's Cottages
Dolphin's Place
Dolphin's Square
Dolphin's Walk
Dolphin's Way
Dolphin's Wood
Dolphin's Park
Dolphin's Road
Dolphin's Street
Dolphin's Terrace
Dolphin's Avenue

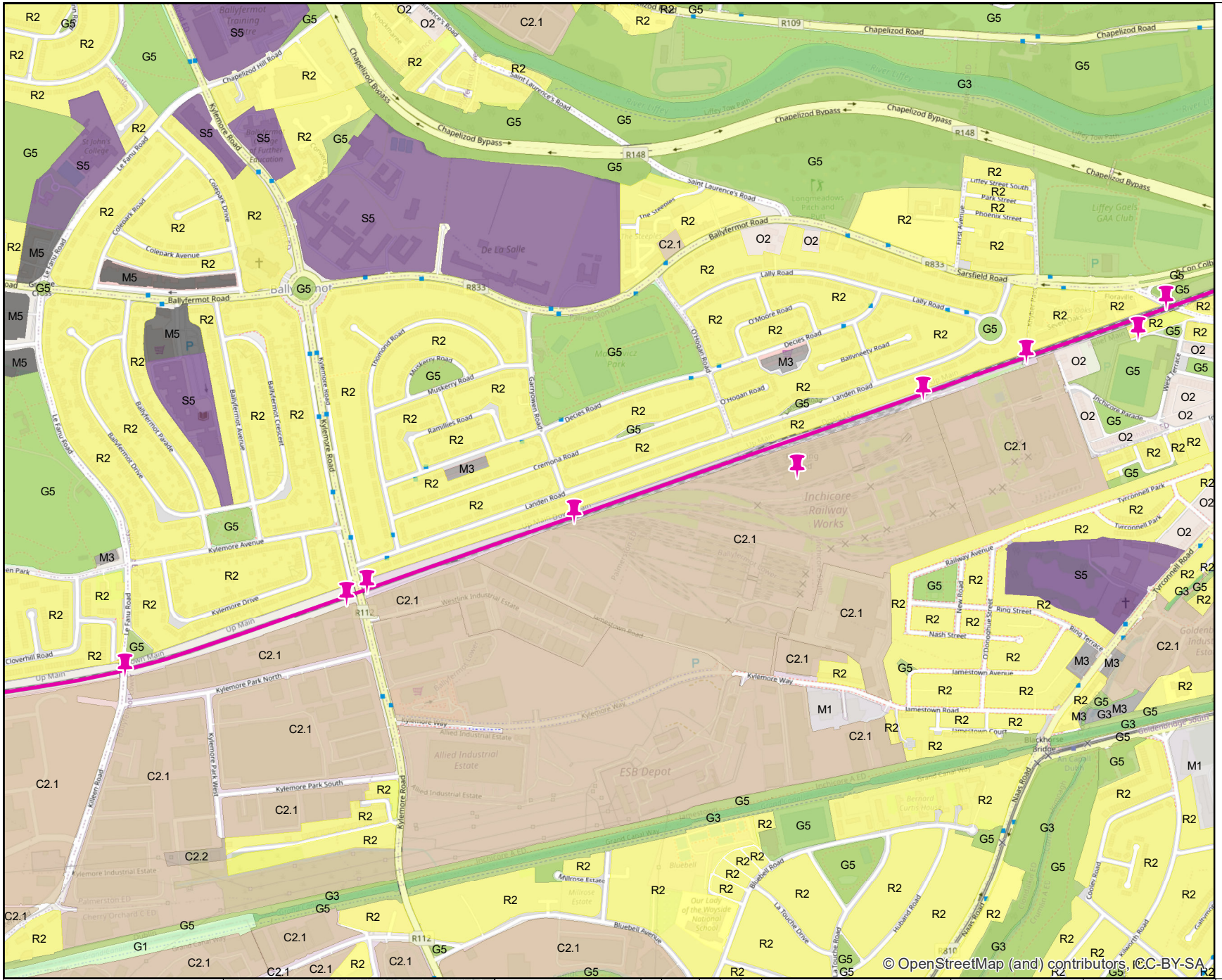

Legend

Engineering Elements

Rail Network Centreline

Current Development Plans - GZT

ZONE_GZT

- C1.1 - Commercial, retail
- C1.2 - Retail warehouse
- C2.1 - Industrial, enterprise, employment
- C2.2 - General industry
- C3 - Office, business/technology park
- C4 - Warehouse (excl. retail warehouse)
- C5 - Tourism and related
- C6 - Mixed/general commercial/industrial/enterprise
- C7 - Other commerce/industrial/enterprise uses
- G1 - Open space, park
- G2 - Walkway, cycleway, bridle path
- G3 - Conservation, amenity or buffer space
- G4 - Active open space
- G5 - Mixed/general 'green'/recreation/conservation
- M1 - Mixed Use, general dev, proposal
- M2 - City/Town/village Centre, central
- M3 - District, neighbourhood centre
- M4 - Built up area
- M5 - Other mix of uses
- N1.1 - Road Transport
- N1.2 - Rail
- N1.3 - Airport
- N1.4 - Seaport/Harbour
- N1.5 - Mixed/general transport uses
- N1.6 - Other transport/general uses
- N2.1 - Water
- N2.2 - Wastewater
- N2.3 - Mixed/general water/wastewater uses
- N2.4 - Other water/waste water uses
- N3.1 - Gas
- N3.2 - Electricity
- N3.4 - Other gas and electricity uses
- N4 - Telecommunications
- N5 - Solid waste
- N6 - Other networks and basic infrastr/util
- O1 - Strategic reserve, White land
- O2 - General
- P1 - Agriculture
- P2 - Forestry
- P3 - Aquaculture and Fishing
- P4 - Quarrying/Mining
- P5 - Mixed/general primary sector uses including rural
- P6 - Other primary sector uses
- R1 - New/proposed residential
- R2 - Existing residential
- R3 - Residential, mixed residential and other uses
- R4 - Strategic Residential Reserve
- S1 - Education
- S2 - Health and related
- S3 - Community facilities
- S4 - General public administration
- S5 - Mixed/general community services/facilities
- S6 - Other community services/facilities uses

© Irish Rail (2021). This drawing is confidential and the copyright in it is owned by Irish Rail. This drawing must not be either loaned, copied or otherwise reproduced in whole or in part or used for any purpose without the prior permission of Irish Rail.

The contents of this publication are the sole responsibility of Iarnród Éireann and do not necessarily reflect the opinion of the European Union

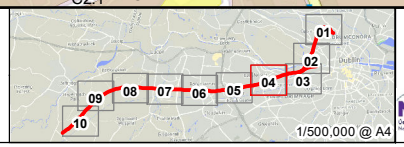

DART+ South West

NTA

Rev	Date	Drn	Ch'k'd	App'd	Description
v01	28/10/2020	SK	SK	LK	Description

Client: Iarnród Éireann Irish Rail

Engineering Designer: TYPSA, ATKINS, TNO RAIL, rps

Supported by:

Date	Scale	Drawn	Checked	Approved
01/03/2021	1:10,000 @ A4	SK	LK	AG

Project Code	Issuer	QMS Code
5199586	TTA/RPS	

Project Title: DART + SOUTH WEST

Drawing Title: **Current Development Plans** (Map 04 of 10)

Drawing File Name	Version	Status
DP-04-23-DWG-EV-TTA-9857	v01	S3

DO NOT SCALE USE FIGURED DIMENSIONS ONLY

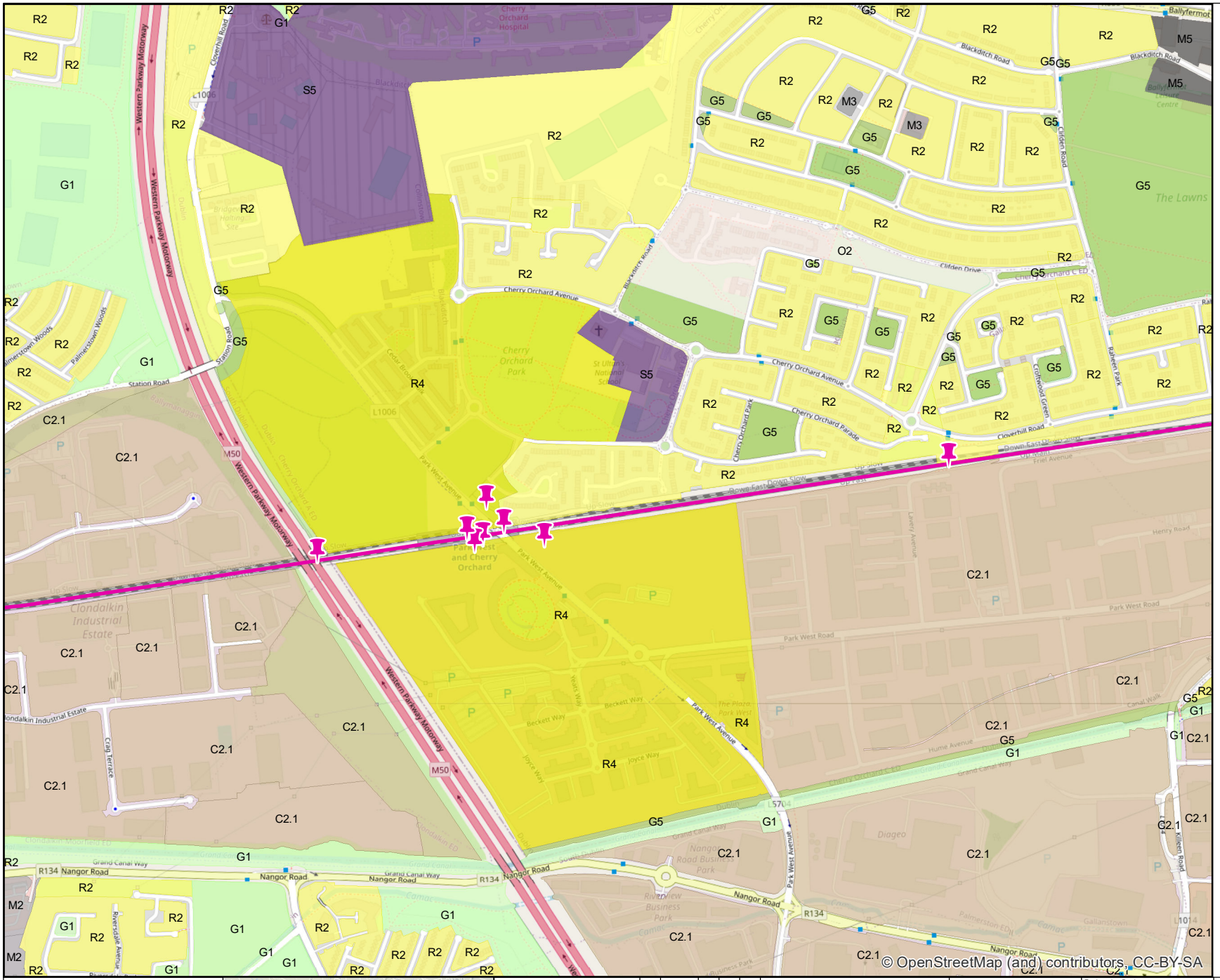

Legend

Engineering Elements

Rail Network Centreline

Current Development Plans - GZT

ZONE_GZT

- C1.1 - Commercial, retail
- C1.2 - Retail warehouse
- C2.1 - Industrial, enterprise, employment
- C2.2 - General industry
- C3 - Office, business/technology park
- C4 - Warehouse (excl. retail warehouse)
- C5 - Tourism and related
- C6 - Mixed/general commercial/industrial/enterprise
- C7 - Other commerce/industrial/enterprise uses
- G1 - Open space, park
- G2 - Walkway, cycleway, bridle path
- G3 - Conservation, amenity or buffer space
- G4 - Active open space
- G5 - Mixed/general 'green'/recreation/conservation
- M1 - Mixed Use, general dev, proposal
- M2 - City/Town/village Centre, central
- M3 - District, neighbourhood centre
- M4 - Built up area
- M5 - Other mix of uses
- N1.1 - Road Transport
- N1.2 - Rail
- N1.3 - Airport
- N1.4 - Seaport/Harbour
- N1.5 - Mixed/general transport uses
- N1.6 - Other transport/general uses
- N2.1 - Water
- N2.2 - Wastewater
- N2.3 - Mixed/general water/wastewater uses
- N2.4 - Other water/waste water uses
- N3.1 - Gas
- N3.2 - Electricity
- N3.4 - Other gas and electricity uses
- N4 - Telecommunications
- N5 - Solid waste
- N6 - Other networks and basic infrastr/util
- O1 - Strategic reserve, White land
- O2 - General
- P1 - Agriculture
- P2 - Forestry
- P3 - Aquaculture and Fishing
- P4 - Quarrying/Mining
- P5 - Mixed/general primary sector uses including rural
- P6 - Other primary sector uses
- R1 - New/proposed residential
- R2 - Existing residential
- R3 - Residential, mixed residential and other uses
- R4 - Strategic Residential Reserve
- S1 - Education
- S2 - Health and related
- S3 - Community facilities
- S4 - General public administration
- S5 - Mixed/general community services/facilities
- S6 - Other community services/facilities uses

© Irish Rail (2021). This drawing is confidential and the copyright in it is owned by Irish Rail. This drawing must not be either loaned, copied or otherwise reproduced in whole or in part or used for any purpose without the prior permission of Irish Rail.

The contents of this publication are the sole responsibility of Iarnród Éireann and do not necessarily reflect the opinion of the European Union

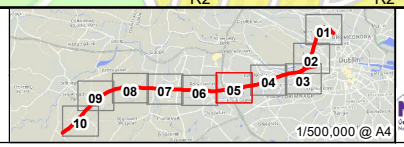

DART+ South West

NTA

Rev	Date	Drn	Ch'k'd	App'd	Description
v01	28/10/2020	SK	SK	LK	Description

Client: Iarnród Éireann Irish Rail

Engineering Designer: ATKINS (ITPSA, TNO RAIL) Member of the SNC-Lavalin Group

Supported by: rps

Date	Scale	Drawn	Checked	Approved
01/03/2021	1:10,000 @ A4	SK	LK	AG

Project Code	Issuer	QMS Code
5199586	TTA/RPS	

Project Title: DART + SOUTH WEST

Drawing Title: **Current Development Plans** (Map 05 of 10)

Drawing File Name	Version	Status
DP-04-23-DWG-EV-TTA-9857	v01	S3

DO NOT SCALE USE FIGURED DIMENSIONS ONLY

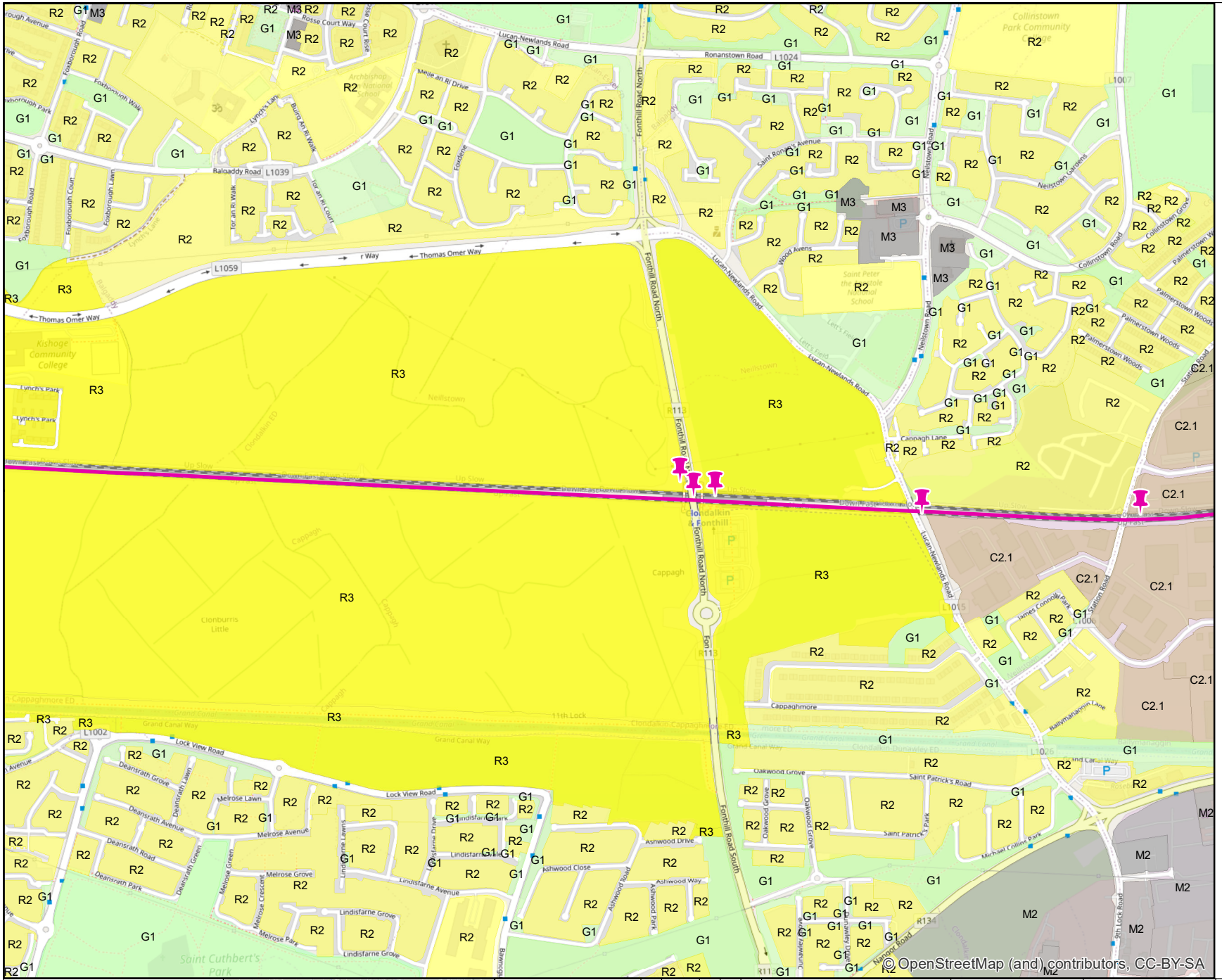

© OpenStreetMap (and) contributors, CC-BY-SA

Legend

Engineering Elements

Rail Network Centreline

Current Development Plans - GZT

ZONE_GZT

- C1.1 - Commercial, retail
- C1.2 - Retail warehouse
- C2.1 - Industrial, enterprise, employment
- C2.2 - General industry
- C3 - Office, business/technology park
- C4 - Warehouse (excl. retail warehouse)
- C5 - Tourism and related
- C6 - Mixed/general commercial/industrial/enterprise
- C7 - Other commerce/industrial/enterprise uses
- G1 - Open space, park
- G2 - Walkway, cycleway, bridle path
- G3 - Conservation, amenity or buffer space
- G4 - Active open space
- G5 - Mixed/general 'green'/recreation/conservation
- M1 - Mixed Use, general dev, proposal
- M2 - City/Town/village Centre, central
- M3 - District, neighbourhood centre
- M4 - Built up area
- M5 - Other mix of uses
- N1.1 - Road Transport
- N1.2 - Rail
- N1.3 - Airport
- N1.4 - Seaport/Harbour
- N1.5 - Mixed/general transport uses
- N1.6 - Other transport/general uses
- N2.1 - Water
- N2.2 - Wastewater
- N2.3 - Mixed/general water/wastewater uses
- N2.4 - Other water/waste water uses
- N3.1 - Gas
- N3.2 - Electricity
- N3.4 - Other gas and electricity uses
- N4 - Telecommunications
- N5 - Solid waste
- N6 - Other networks and basic infrastr/util
- O1 - Strategic reserve, White land
- O2 - General
- P1 - Agriculture
- P2 - Forestry
- P3 - Aquaculture and Fishing
- P4 - Quarrying/Mining
- P5 - Mixed/general primary sector uses including rural
- P6 - Other primary sector uses
- R1 - New/proposed residential
- R2 - Existing residential
- R3 - Residential, mixed residential and other uses
- R4 - Strategic Residential Reserve
- S1 - Education
- S2 - Health and related
- S3 - Community facilities
- S4 - General public administration
- S5 - Mixed/general community services/facilities
- S6 - Other community services/facilities uses

© Irish Rail (2021). This drawing is confidential and the copyright in it is owned by Irish Rail. This drawing must not be either loaned, copied or otherwise reproduced in whole or in part or used for any purpose without the prior permission of Irish Rail.

The contents of this publication are the sole responsibility of Iarnród Éireann and do not necessarily reflect the opinion of the European Union

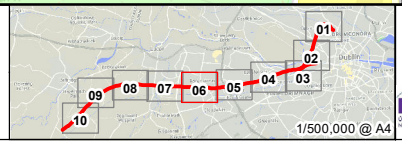

DART+ South West

NTA

Transport Infrastructure Ireland

Project Ireland 2040

Rev	Date	Drn	Ch'k'd	App'd	Description
v01	28/10/2020	SK	SK	LK	Description

Client: Iarnród Éireann Irish Rail

Engineering Designer: ITYPSA, ATKINS, TYC RAIL

Supported by: rps

Date	Scale	Drawn	Checked	Approved
01/03/2021	1:10,000 @ A4	SK	LK	AG

Project Code	Issuer	QMS Code
5199586	TTA/RPS	

Project Title: DART + SOUTH WEST

Drawing Title: **Current Development Plans** (Map 06 of 10)

Drawing File Name	Version	Status
DP-04-23-DWG-EV-TTA-9857	v01	S3

DO NOT SCALE USE FIGURED DIMENSIONS ONLY

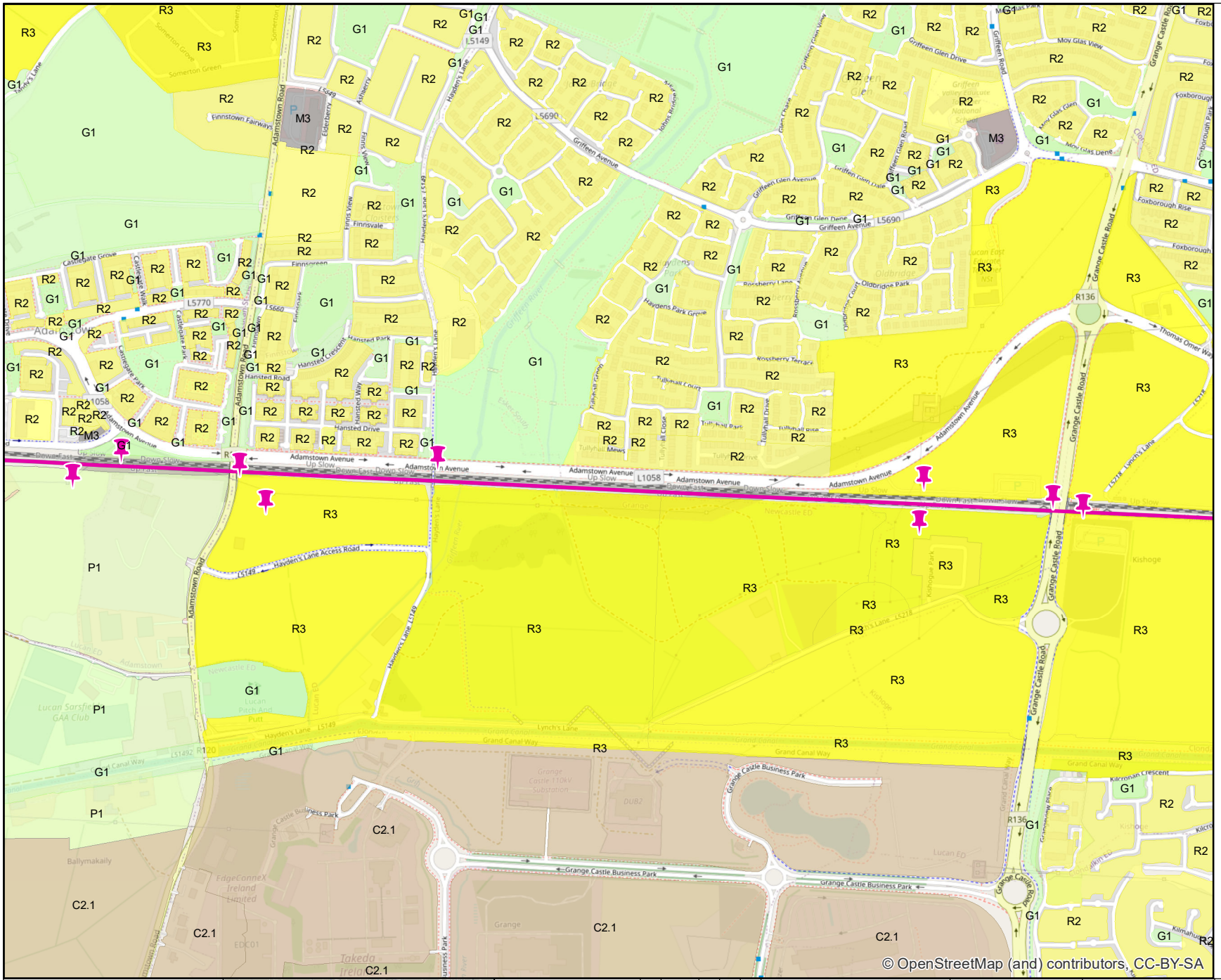

Legend

Engineering Elements

Rail Network Centreline

Current Development Plans - GZT

ZONE_GZT

- C1.1 - Commercial, retail
- C1.2 - Retail warehouse
- C2.1 - Industrial, enterprise, employment
- C2.2 - General industry
- C3 - Office, business/technology park
- C4 - Warehouse (excl. retail warehouse)
- C5 - Tourism and related
- C6 - Mixed/general commercial/industrial/enterprise
- C7 - Other commerce/industrial/enterprise uses
- G1 - Open space, park
- G2 - Walkway, cycleway, bridle path
- G3 - Conservation, amenity or buffer space
- G4 - Active open space
- G5 - Mixed/general 'green'/recreation/conservation
- M1 - Mixed Use, general dev, proposal
- M2 - City/Town/village Centre, central
- M3 - District, neighbourhood centre
- M4 - Built up area
- M5 - Other mix of uses
- N1.1 - Road Transport
- N1.2 - Rail
- N1.3 - Airport
- N1.4 - Seaport/Harbour
- N1.5 - Mixed/general transport uses
- N1.6 - Other transport/general uses
- N2.1 - Water
- N2.2 - Wastewater
- N2.3 - Mixed/general water/wastewater uses
- N2.4 - Other water/waste water uses
- N3.1 - Gas
- N3.2 - Electricity
- N3.4 - Other gas and electricity uses
- N4 - Telecommunications
- N5 - Solid waste
- N6 - Other networks and basic infrastr/util
- O1 - Strategic reserve, White land
- O2 - General
- P1 - Agriculture
- P2 - Forestry
- P3 - Aquaculture and Fishing
- P4 - Quarrying/Mining
- P5 - Mixed/general primary sector uses including rural
- P6 - Other primary sector uses
- R1 - New/proposed residential
- R2 - Existing residential
- R3 - Residential, mixed residential and other uses
- R4 - Strategic Residential Reserve
- S1 - Education
- S2 - Health and related
- S3 - Community facilities
- S4 - General public administration
- S5 - Mixed/general community services/facilities
- S6 - Other community services/facilities uses

© Irish Rail (2021). This drawing is confidential and the copyright in it is owned by Irish Rail. This drawing must not be either loaned, copied or otherwise reproduced in whole or in part or used for any purpose without the prior permission of Irish Rail.

The contents of this publication are the sole responsibility of Iarnród Éireann and do not necessarily reflect the opinion of the European Union

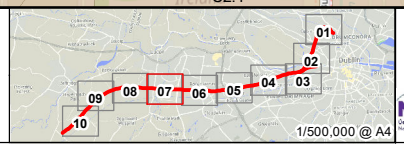

DART+ South West

NTA

Rev	Date	Drn	Ch'd	App'd	Description
v01	28/10/2020	SK	SK	LK	Description

Client: Iarnród Éireann Irish Rail

Engineering Designer: ATKINS (Member of the SNC-Lavalin Group) — TYPSA — TNO RAIL

Supported by: rps

Date	Scale	Drawn	Checked	Approved
01/03/2021	1:10,000 @ A4	SK	LK	AG

Project Code	Issuer	QMS Code
5199586	TTA/RPS	

Project Title: DART + SOUTH WEST

Drawing Title: **Current Development Plans** (Map 07 of 10)

Drawing File Name	Version	Status
DP-04-23-DWG-EV-TTA-9857	v01	S3

DO NOT SCALE USE FIGURED DIMENSIONS ONLY

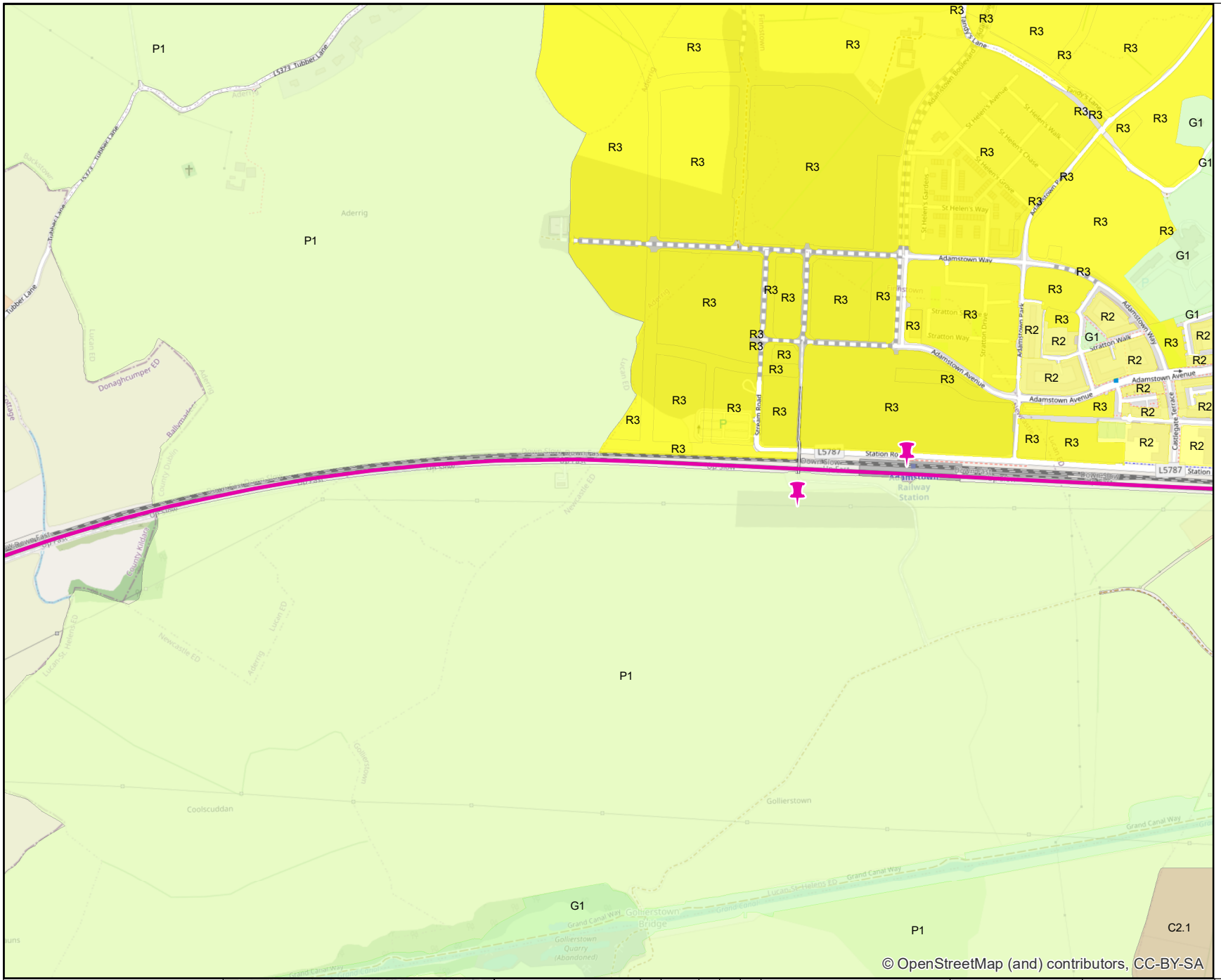

Legend

Engineering Elements

Rail Network Centreline

Current Development Plans - GZT

ZONE_GZT

- C1.1 - Commercial, retail
- C1.2 - Retail warehouse
- C2.1 - Industrial, enterprise, employment
- C2.2 - General industry
- C3 - Office, business/technology park
- C4 - Warehouse (excl. retail warehouse)
- C5 - Tourism and related
- C6 - Mixed/general commercial/industrial/enterprise
- C7 - Other commerce/industrial/enterprise uses
- G1 - Open space, park
- G2 - Walkway, cycleway, bridle path
- G3 - Conservation, amenity or buffer space
- G4 - Active open space
- G5 - Mixed/general 'green'/recreation/conservation
- M1 - Mixed Use, general dev, proposal
- M2 - City/Town/village Centre, central
- M3 - District, neighbourhood centre
- M4 - Built up area
- M5 - Other mix of uses
- N1.1 - Road Transport
- N1.2 - Rail
- N1.3 - Airport
- N1.4 - Seaport/Harbour
- N1.5 - Mixed/general transport uses
- N1.6 - Other transport/general uses
- N2.1 - Water
- N2.2 - Wastewater
- N2.3 - Mixed/general water/wastewater uses
- N2.4 - Other water/waste water uses
- N3.1 - Gas
- N3.2 - Electricity
- N3.4 - Other gas and electricity uses
- N4 - Telecommunications
- N5 - Solid waste
- N6 - Other networks and basic infrastr/util
- O1 - Strategic reserve, White land
- O2 - General
- P1 - Agriculture
- P2 - Forestry
- P3 - Aquaculture and Fishing
- P4 - Quarrying/Mining
- P5 - Mixed/general primary sector uses including rural
- P6 - Other primary sector uses
- R1 - New/proposed residential
- R2 - Existing residential
- R3 - Residential, mixed residential and other uses
- R4 - Strategic Residential Reserve
- S1 - Education
- S2 - Health and related
- S3 - Community facilities
- S4 - General public administration
- S5 - Mixed/general community services/facilities
- S6 - Other community services/facilities uses

© Irish Rail (2021). This drawing is confidential and the copyright in it is owned by Irish Rail. This drawing must not be either loaned, copied or otherwise reproduced in whole or in part or used for any purpose without the prior permission of Irish Rail.

The contents of this publication are the sole responsibility of Iarnród Éireann and do not necessarily reflect the opinion of the European Union

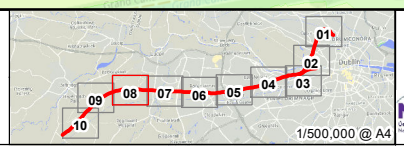

DART+ South West

NTA

Rev	Date	Drn	Ch'k'd	App'd	Description
v01	28/10/2020	SK	SK	LK	Description

Client: Iarnród Éireann Irish Rail

Engineering Designer: ATKINS (member of the SNC-Lavalin Group) — Supported by: rps

Date	Scale	Drawn	Checked	Approved
01/03/2021	1:10,000 @ A4	SK	LK	AG

Project Code	Issuer	QMS Code
5199586	TTA/RPS	

Project Title: DART + SOUTH WEST

Drawing Title: **Current Development Plans** (Map 08 of 10)

Drawing File Name	Version	Status
DP-04-23-DWG-EV-TTA-9857	v01	S3

DO NOT SCALE USE FIGURED DIMENSIONS ONLY

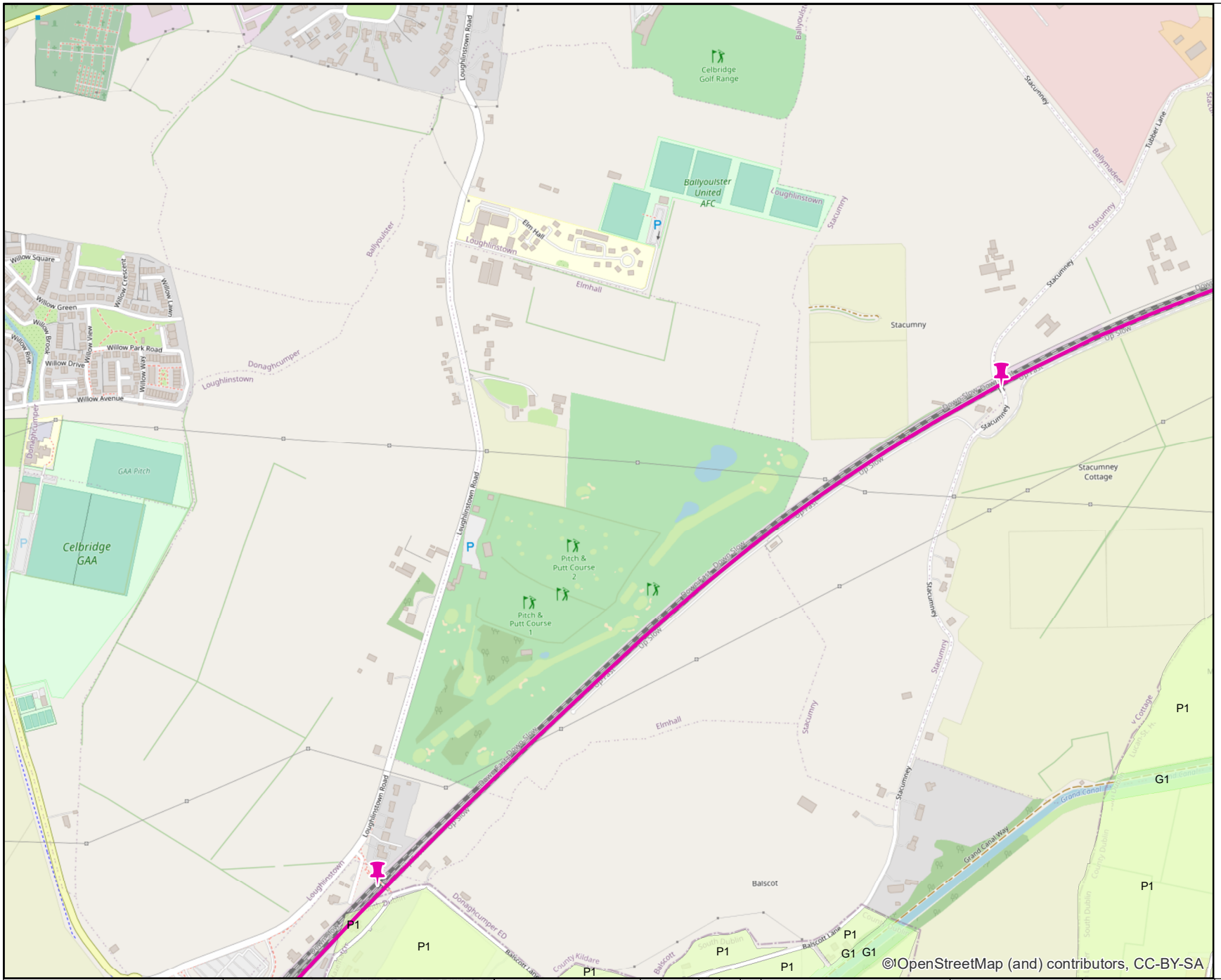

Legend

Engineering Elements

Rail Network Centreline

Current Development Plans - GZT

ZONE_GZT

- C1.1 - Commercial, retail
- C1.2 - Retail warehouse
- C2.1 - Industrial, enterprise, employment
- C2.2 - General industry
- C3 - Office, business/technology park
- C4 - Warehouse (excl. retail warehouse)
- C5 - Tourism and related
- C6 - Mixed/general commercial/industrial/enterprise
- C7 - Other commerce/industrial/enterprise uses
- G1 - Open space, park
- G2 - Walkway, cycleway, bridle path
- G3 - Conservation, amenity or buffer space
- G4 - Active open space
- G5 - Mixed/general 'green'/recreation/conservation
- M1 - Mixed Use, general dev. proposal
- M2 - City/Town/village Centre, central
- M3 - District, neighbourhood centre
- M4 - Built up area
- M5 - Other mix of uses
- N1.1 - Road Transport
- N1.2 - Rail
- N1.3 - Airport
- N1.4 - Seaport/Harbour
- N1.5 - Mixed/general transport uses
- N1.6 - Other transport/general uses
- N2.1 - Water
- N2.2 - Wastewater
- N2.3 - Mixed/general water/wastewater uses
- N2.4 - Other water/waste water uses
- N3.1 - Gas
- N3.2 - Electricity
- N3.4 - Other gas and electricity uses
- N4 - Telecommunications
- N5 - Solid waste
- N6 - Other networks and basic infrastr/util
- O1 - Strategic reserve, White land
- O2 - General
- P1 - Agriculture
- P2 - Forestry
- P3 - Aquaculture and Fishing
- P4 - Quarrying/Mining
- P5 - Mixed/general primary sector uses including rural
- P6 - Other primary sector uses
- R1 - New/proposed residential
- R2 - Existing residential
- R3 - Residential, mixed residential and other uses
- R4 - Strategic Residential Reserve
- S1 - Education
- S2 - Health and related
- S3 - Community facilities
- S4 - General public administration
- S5 - Mixed/general community services/facilities
- S6 - Other community services/facilities uses

© Irish Rail (2021). This drawing is confidential and the copyright in it is owned by Irish Rail. This drawing must not be either loaned, copied or otherwise reproduced in whole or in part or used for any purpose without the prior permission of Irish Rail.

The contents of this publication are the sole responsibility of Iarnród Éireann and do not necessarily reflect the opinion of the European Union

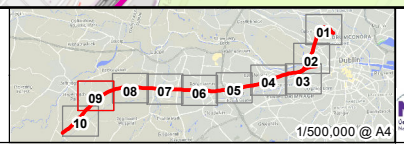

DART+ South West

NTA

Rev	Date	Drn	Ch'k'd	App'd	Description
v01	28/10/2020	SK	SK	LK	Description

Client: Iarnród Éireann Irish Rail

Engineering Designer: ATKINS (Member of the SNC-Lavalin Group) — Supported by: rps

Date	Scale	Drawn	Checked	Approved
01/03/2021	1:10,000 @ A4	SK	LK	AG

Project Code	Issuer	QMS Code
5199586	TTA/RPS	

Project Title: DART + SOUTH WEST

Drawing Title: **Current Development Plans** (Map 09 of 10)

Drawing File Name	Version	Status
DP-04-23-DWG-EV-TTA-9857	v01	S3

DO NOT SCALE USE FIGURED DIMENSIONS ONLY

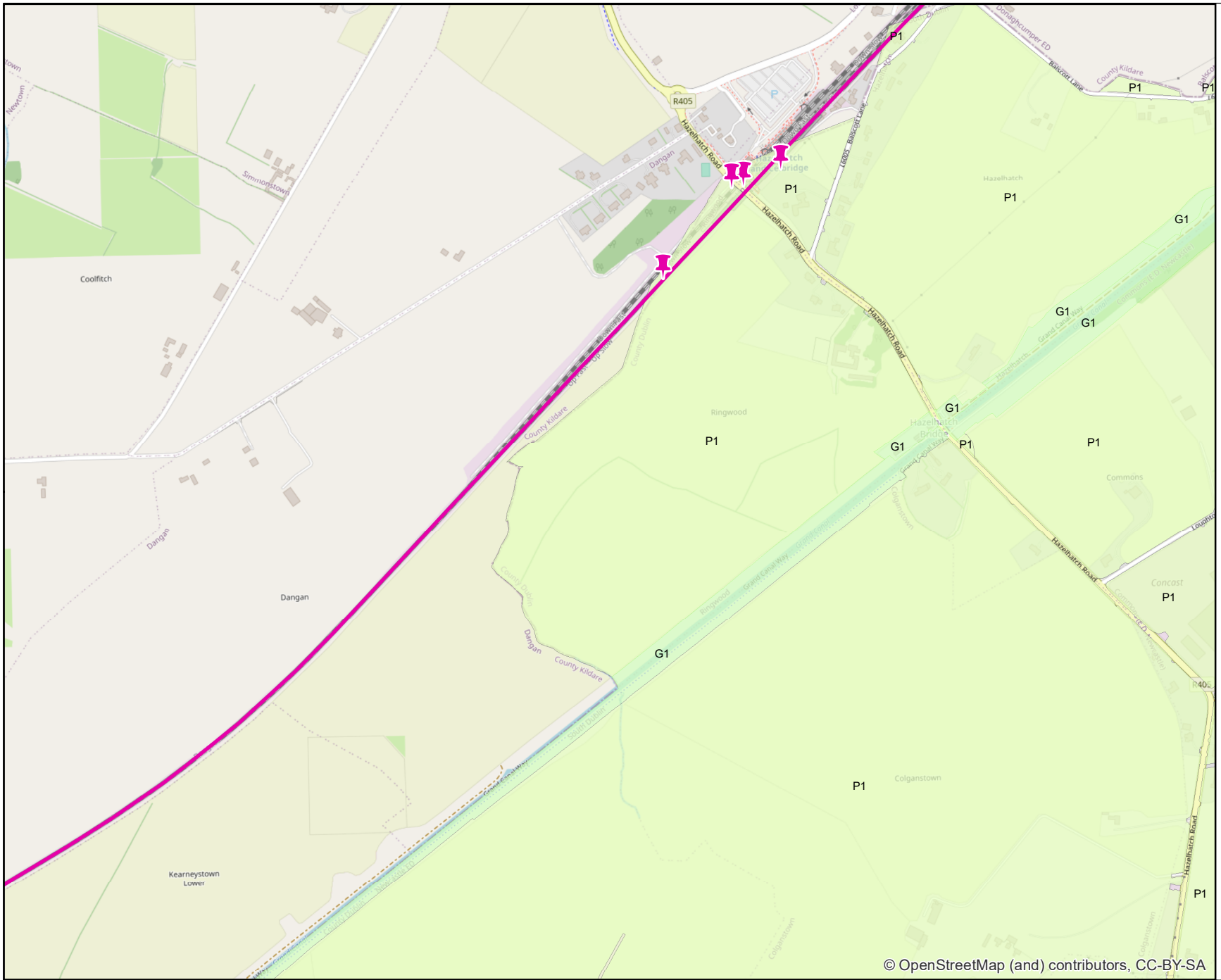

Legend

Engineering Elements

Rail Network Centreline

Current Development Plans - GZT

ZONE_GZT

- C1.1 - Commercial, retail
- C1.2 - Retail warehouse
- C2.1 - Industrial, enterprise, employment
- C2.2 - General industry
- C3 - Office, business/technology park
- C4 - Warehouse (excl. retail warehouse)
- C5 - Tourism and related
- C6 - Mixed/general commercial/industrial/enterprise
- C7 - Other commerce/industrial/enterprise uses
- G1 - Open space, park
- G2 - Walkway, cycleway, bridle path
- G3 - Conservation, amenity or buffer space
- G4 - Active open space
- G5 - Mixed/general 'green'/recreation/conservation
- M1 - Mixed Use, general dev, proposal
- M2 - City/Town/village Centre, central
- M3 - District, neighbourhood centre
- M4 - Built up area
- M5 - Other mix of uses
- N1.1 - Road Transport
- N1.2 - Rail
- N1.3 - Airport
- N1.4 - Seaport/Harbour
- N1.5 - Mixed/general transport uses
- N1.6 - Other transport/general uses
- N2.1 - Water
- N2.2 - Wastewater
- N2.3 - Mixed/general water/wastewater uses
- N2.4 - Other water/waste water uses
- N3.1 - Gas
- N3.2 - Electricity
- N3.4 - Other gas and electricity uses
- N4 - Telecommunications
- N5 - Solid waste
- N6 - Other networks and basic infrastr/util
- O1 - Strategic reserve, White land
- O2 - General
- P1 - Agriculture
- P2 - Forestry
- P3 - Aquaculture and Fishing
- P4 - Quarrying/Mining
- P5 - Mixed/general primary sector uses including rural
- P6 - Other primary sector uses
- R1 - New/proposed residential
- R2 - Existing residential
- R3 - Residential, mixed residential and other uses
- R4 - Strategic Residential Reserve
- S1 - Education
- S2 - Health and related
- S3 - Community facilities
- S4 - General public administration
- S5 - Mixed/general community services/facilities
- S6 - Other community services/facilities uses

© Irish Rail (2021). This drawing is confidential and the copyright in it is owned by Irish Rail. This drawing must not be either loaned, copied or otherwise reproduced in whole or in part or used for any purpose without the prior permission of Irish Rail.

The contents of this publication are the sole responsibility of Iarnród Éireann and do not necessarily reflect the opinion of the European Union

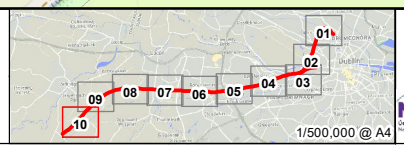

DART+ South West

NTA

Rev	Date	Drn	Ch'd	App'd	Description
v01	28/10/2020	SK	SK	LK	Description

Client: Iarnród Éireann Irish Rail

Engineering Designer: ATKINS (Member of the SNC-Lavalin Group) — ITPSA — TNC RAIL

Supported by: rps

Date	Scale	Drawn	Checked	Approved
01/03/2021	1:10,000 @ A4	SK	LK	AG

Project Code	Issuer	QMS Code
5199586	TTA/RPS	

Project Title: DART + SOUTH WEST

Drawing Title: **Current Development Plans** (Map 10 of 10)

Drawing File Name	Version	Status
DP-04-23-DWG-EV-TTA-9857	v01	S3

DO NOT SCALE USE FIGURED DIMENSIONS ONLY