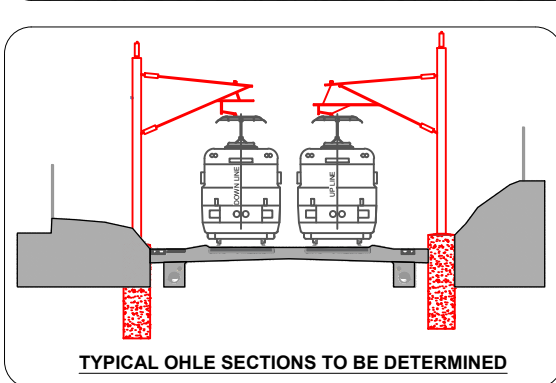
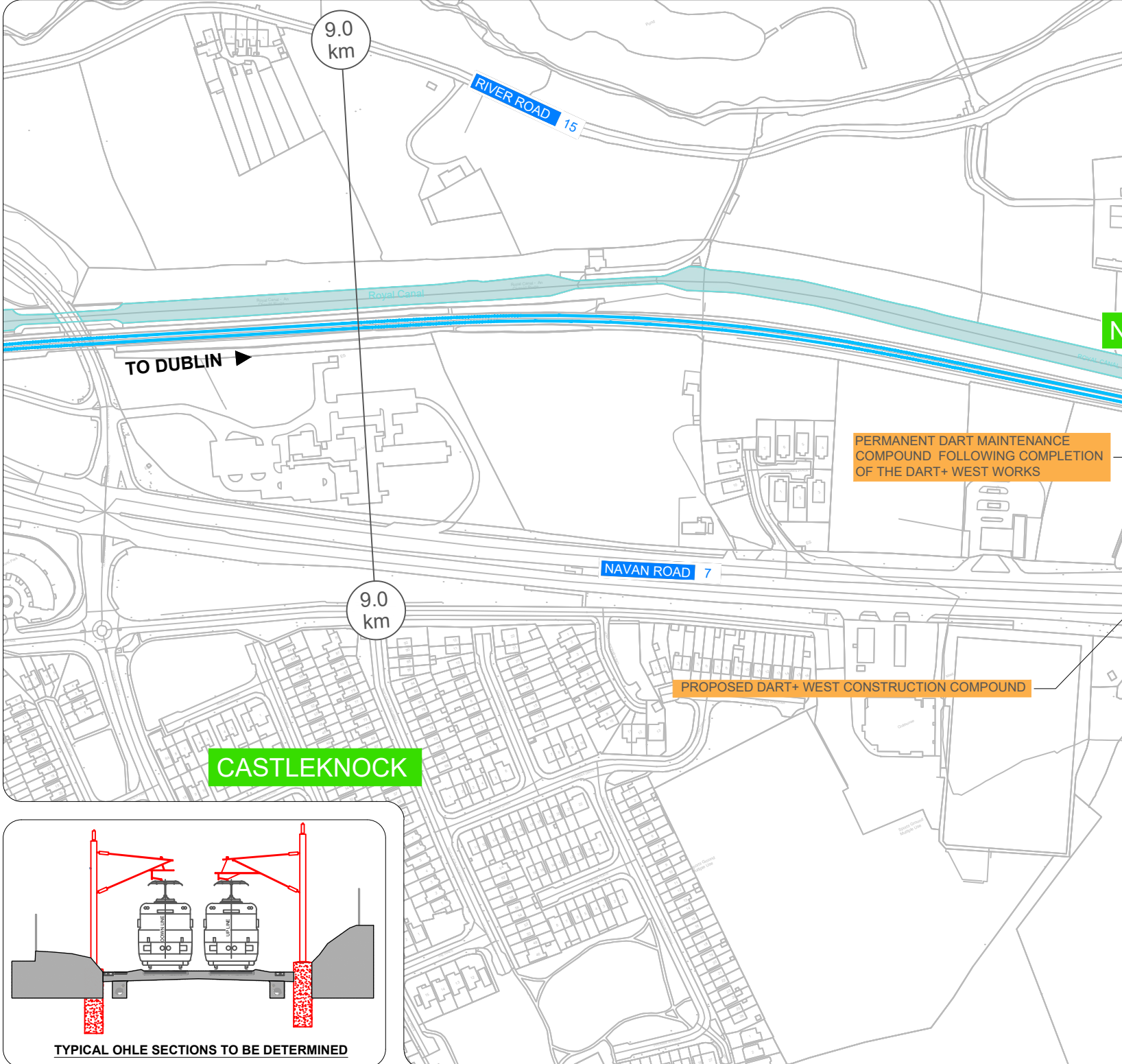
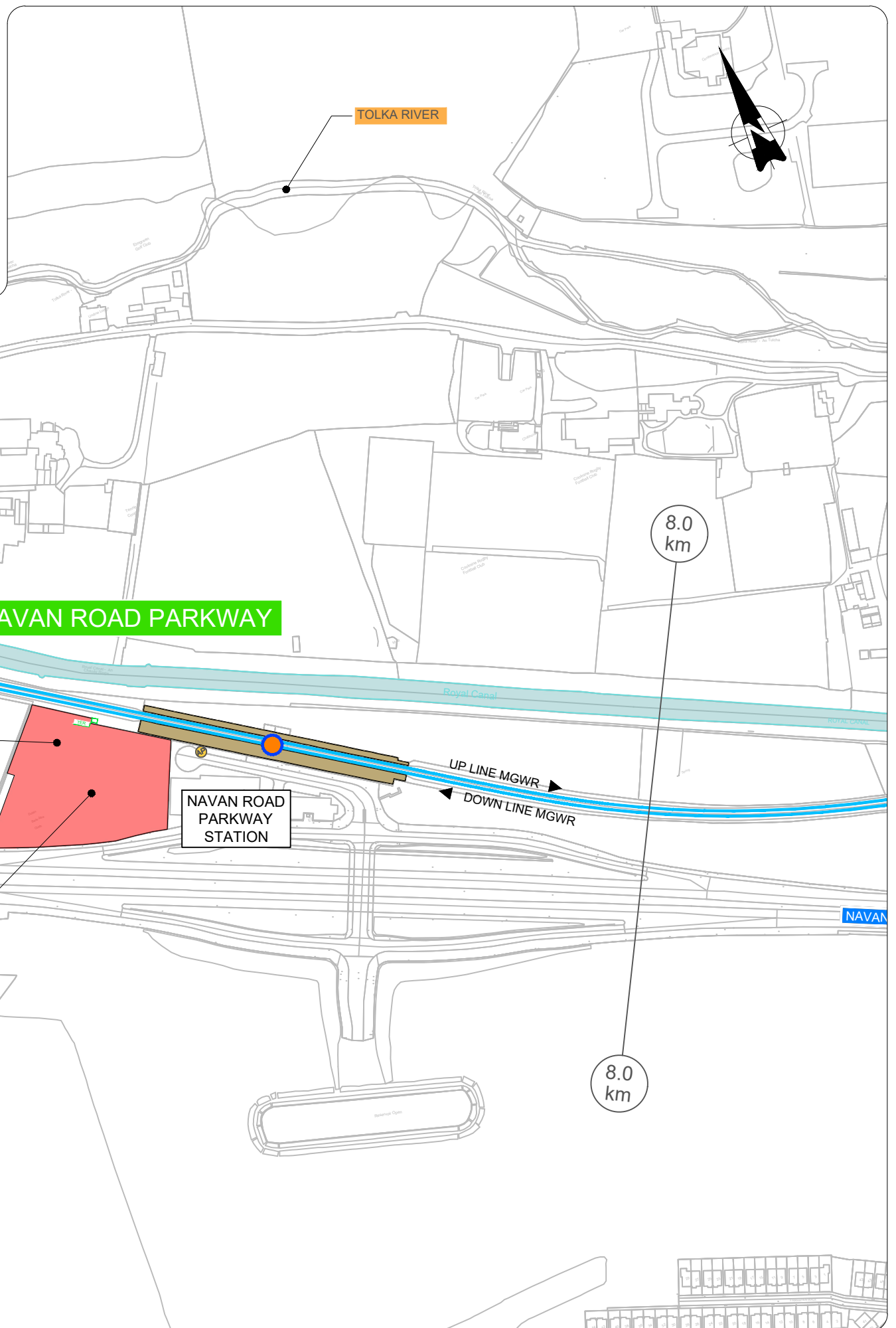


LEGEND:

- CONSTRUCTION COMPOUND
- LEVEL CROSSING CONSTRUCTION COMPOUND
- SUB-STATION
- SER (Signalling Equipment Room) & PSP (Principal Supply Point) BUILDINGS
- TER (Telecommunication Equipment Room) BUILDINGS
- BRIDGE ALTERATIONS
- CONCRETE TRACK SLAB
- EXISTING ELECTRIFIED DART LINE
- PROPOSED CONCRETE TRACK SLAB & ELECTRIFICATION
- PROPOSED TRACK ALIGNMENT MODIFICATIONS & ELECTRIFICATION
- PROPOSED TRACK ALIGNMENT MODIFICATIONS, NOT ELECTRIFIED
- PROPOSED RAILWAY ELECTRIFICATION
- PARAPET HEIGHTENING
- EXISTING RAILWAY STATION
- PROPOSED LEVEL CROSSING CLOSURE



REV.	DATE	DESCRIPTION	MMC	TL	BC
V 01	May 2021	PUBLIC CONSULTATION			

© Irish Rail (2021). This drawing is confidential and the copyright in it is owned by Irish Rail. This drawing may not be further disseminated, copied or otherwise reproduced in whole or in part or used for any purpose without the prior permission of Irish Rail.
 © Ordnance Survey Ireland and Government of Ireland. All rights reserved. All other rights reserved. "Copyright Ordnance Survey Ireland".
 All dimensions are in metres and relate to OS Grid Mosaic (OSG2003) unless noted as indicated by existing Project Control.
 All Coordinates are in Irish Transverse Mercator Grid (ITM) as defined by OS and the GPS system Galileo (G110).

Client:

Consultant:

Project:

Drawing Title: **OPTIONS SELECTION - SCHEMATIC LAYOUT**
Sheet 09 of 39

Scale: 1:1,250 @ A0

Drawing Number: **MAY MDC CIV ROUT DR V 0009 B**

Date: May 2021 | Job No: P1101086 | Status: S4 - Suitable for Acceptance | Rev: V 01 | Sheet: 09 of 39