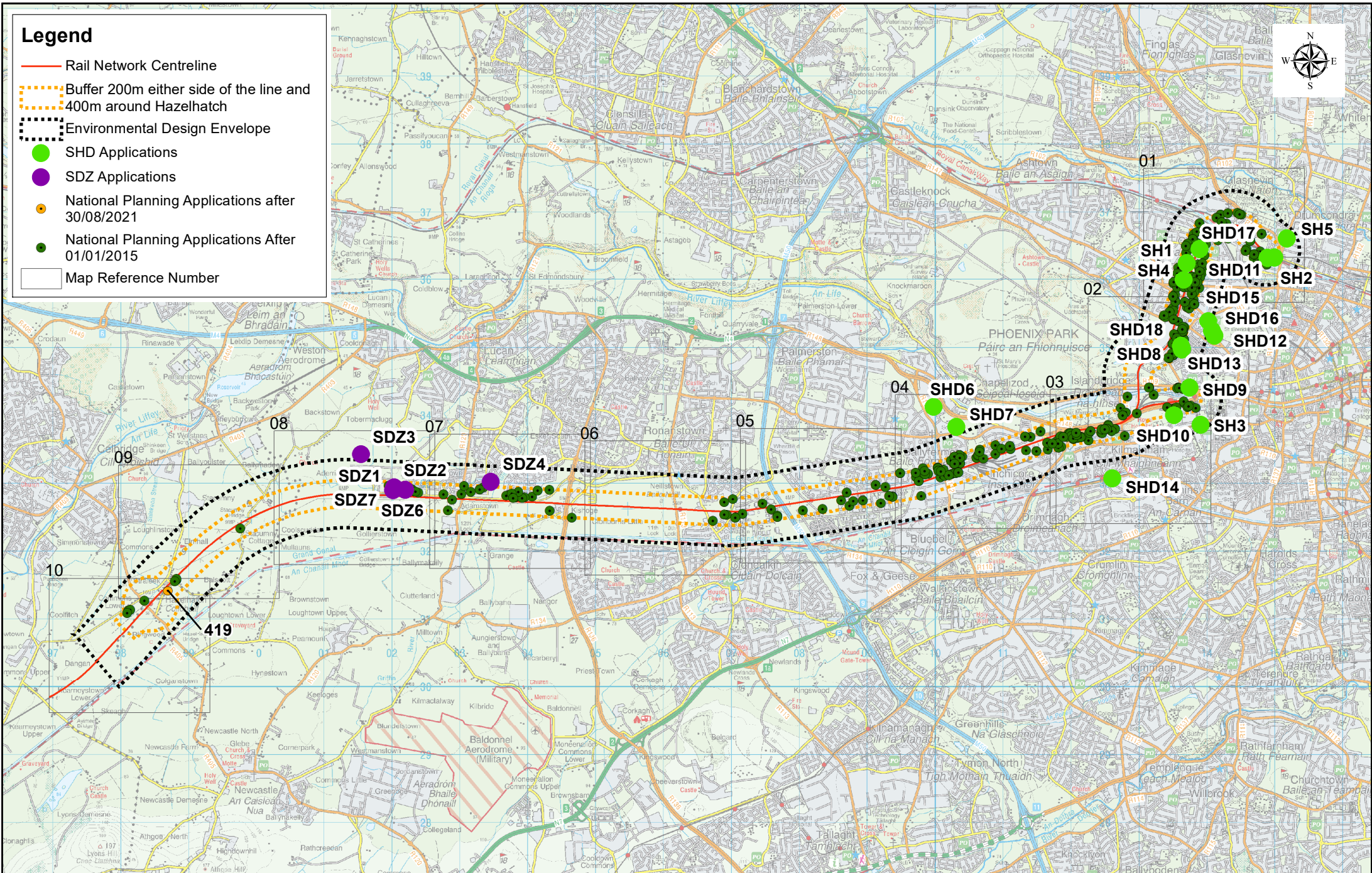


Legend

- Rail Network Centreline
- - - Buffer 200m either side of the line and 400m around Hazelhatch
- - - Environmental Design Envelope
- SHD Applications
- SDZ Applications
- National Planning Applications after 30/08/2021
- National Planning Applications After 01/01/2015
- Map Reference Number



© Irish Rail (2021). This drawing is confidential and the copyright is owned by Irish Rail. This drawing must not be either loaned, copied or otherwise reproduced in whole or in part or used for any purpose without the prior permission of Irish Rail.
Data Source: National Planning Applications published by the Department of Housing, Planning and Local Government, An Bord Pleanála, Dublin City Council, South Dublin County Council, Kildare County Council.
The contents of this publication are the sole responsibility of Iarnród Éireann and do not necessarily reflect the opinion of the European Union



Rev.	Date	Drn	Chk'd	App'd	Description
v12	04/10/2021	NR	CM	UK	October Issue
v11	07/09/2021	NR	CM	UK	September Issue
v10	09/08/2021	NR	CM	UK	August Issue
v09	19/07/2021	NR	CM	UK	July Issue
v08	17/06/2021	NR	CM	UK	June Issue
v07	21/05/2021	NR	CM	UK	May Issue
v06	21/04/2021	NAR	CM	UK	April Issue
v05	24/03/2021	NAR	CM	UK	March Issue

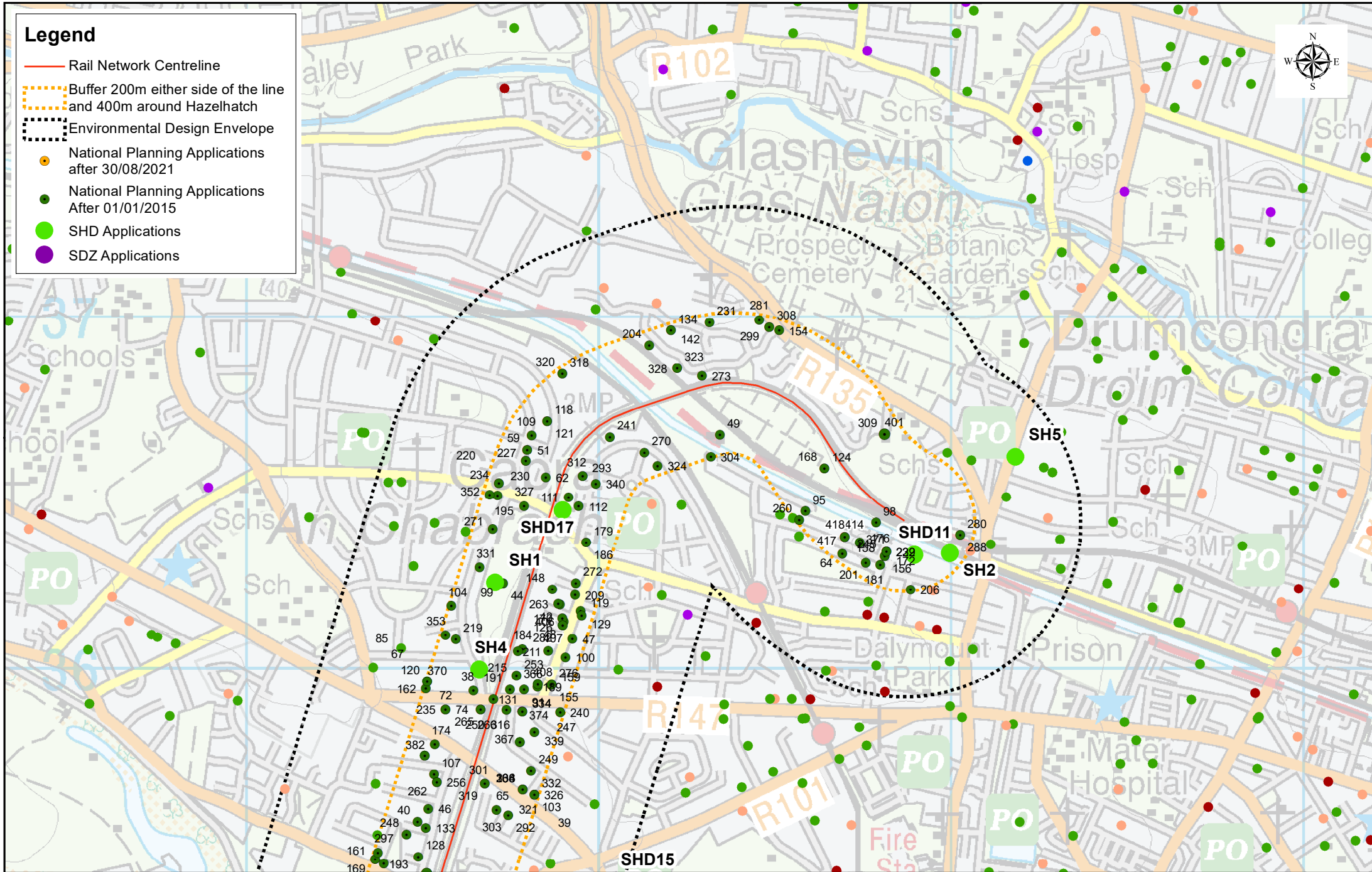
Client		Engineering Designer		Supported by:	
Date	05/10/2021	Scale	1:75,000 @ A4	Drawn	NR
Project Code	5199586	Issuer	TTA/RPS	Checked	CM
		OMS Code		Approved	UK

Project Title		DART + SOUTH WEST	
Drawing Title		Planning Applications Monitoring Since 2015	
Drawing File Name		DP-44-23-DWG-RO-TTA-9851	
Version	v12	Status	50

DO NOT SCALE USE FIGURED DIMENSIONS ONLY

Legend

- Rail Network Centreline
- Buffer 200m either side of the line and 400m around Hazelhatch
- Environmental Design Envelope
- National Planning Applications after 30/08/2021
- National Planning Applications After 01/01/2015
- SHD Applications
- SDZ Applications



© Irish Rail (2021). This drawing is confidential and the copyright in it is owned by Irish Rail. This drawing must not be either loaned, copied or otherwise reproduced in whole or in part or used for any purpose without the prior permission of Irish Rail.
 Data Source: National Planning Applications published by the Department of Housing, Planning and Local Government, An Bord Pleanála, Dublin City Council, South Dublin County Council, Kildare County Council.
 The contents of this publication are the sole responsibility of Iarnród Éireann and do not necessarily reflect the opinion of the European Union.



Rev	Date	Dwn	Chk'd	App'd	Description
V12	04/10/2021	NR	CM	CM	October Issue
V11	07/09/2021	NR	CM	CM	September Issue
V10	06/08/2021	NR	CM	CM	August Issue
V09	10/06/2021	NR	CM	CM	July Issue
V08	17/06/2021	NR	CM	CM	June Issue
V07	21/05/2021	NR	CM	CM	May Issue
V06	21/04/2021	NAR	CM	CM	April Issue
V05	24/03/2021	NAR	CM	CM	March Issue

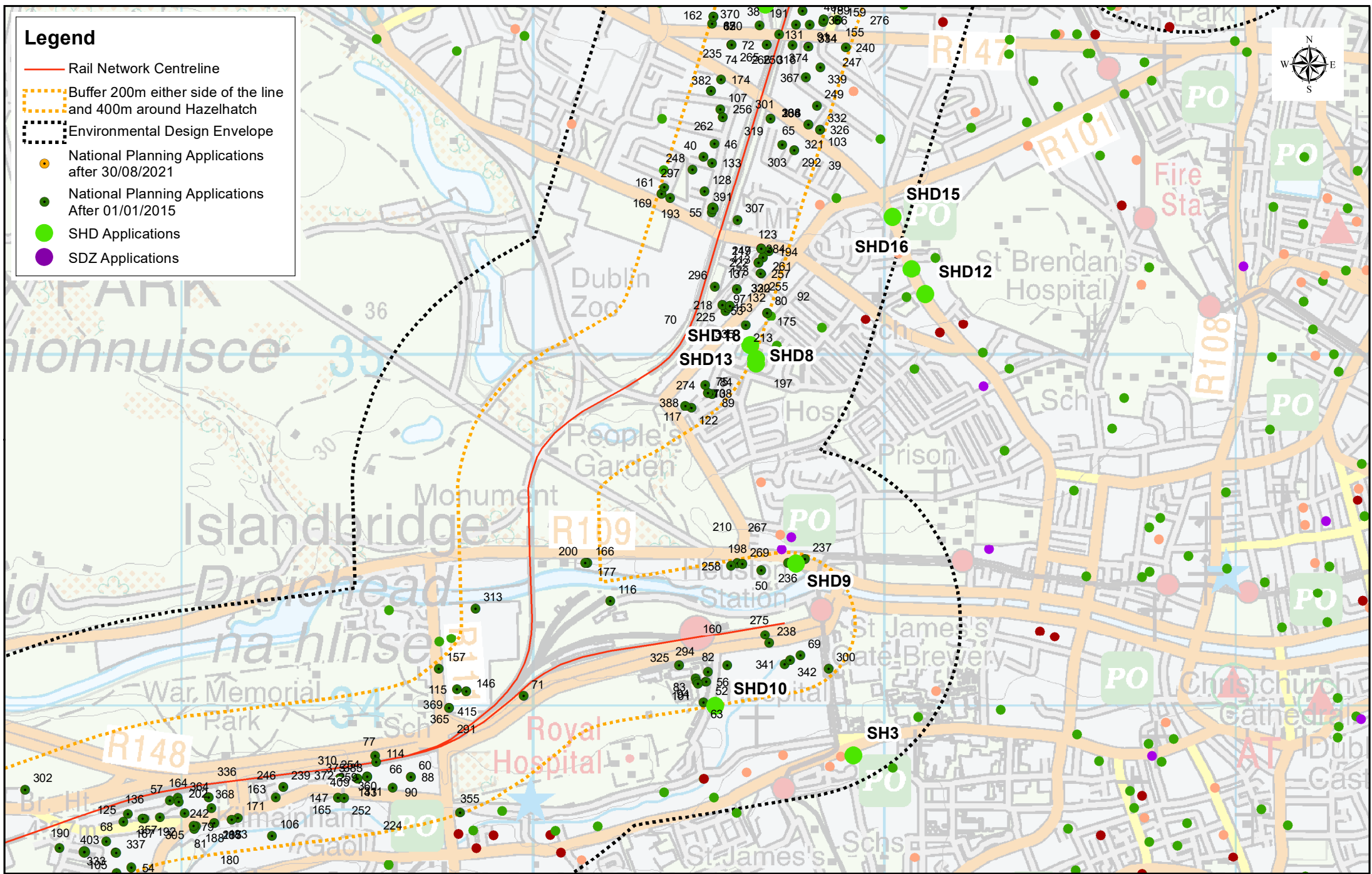
Client	Iarnród Éireann Irish Rail
Date	05/10/2021
Scale	1:13,480 @ A4
Project Code	5199586
Issue	TTA/RPS
Engineering Designer	ATKINS TYPESA Member of the SNC-Lombard Group
Drawn	NR
Checked	CM
Approved	LK
OMS Code	

Project Title	DART + SOUTH WEST
Drawing Title	Planning Applications Monitoring Since 2015 - Map 01 of 10
Drawing File Name	DP-04-23-DWG-RTA-9852
Version	v12
Status	S0

DO NOT SCALE USE FIGURED DIMENSIONS ONLY

Legend

- Rail Network Centreline
- Buffer 200m either side of the line and 400m around Hazelhatch
- Environmental Design Envelope
- National Planning Applications after 30/08/2021
- National Planning Applications After 01/01/2015
- SHD Applications
- SDZ Applications



© Irish Rail (2021). This drawing is confidential and the copyright in it is owned by Irish Rail. This drawing must not be either loaned, copied or otherwise reproduced in whole or in part or used for any purpose without the prior permission of Irish Rail.
 Data Source: National Planning Applications published by the Department of Housing, Planning and Local Government, An Bord Pleanála, Dublin City Council, South Dublin County Council, Kildare County Council.
 The contents of this publication are the sole responsibility of Iarnród Éireann and do not necessarily reflect the opinion of the European Union.



Rev	Date	Dm	Chk'd	App'd	Description
V12	04/10/2021	NR	CM	UK	October Issue
V11	07/09/2021	NR	CM	UK	September Issue
V10	06/08/2021	NR	CM	UK	August Issue
V09	10/06/2021	NR	CM	UK	July Issue
V08	17/06/2021	NR	CM	UK	June Issue
V07	21/05/2021	NR	CM	UK	May Issue
V06	21/04/2021	NAR	CM	UK	April Issue
V05	24/03/2021	NAR	CM	UK	March Issue

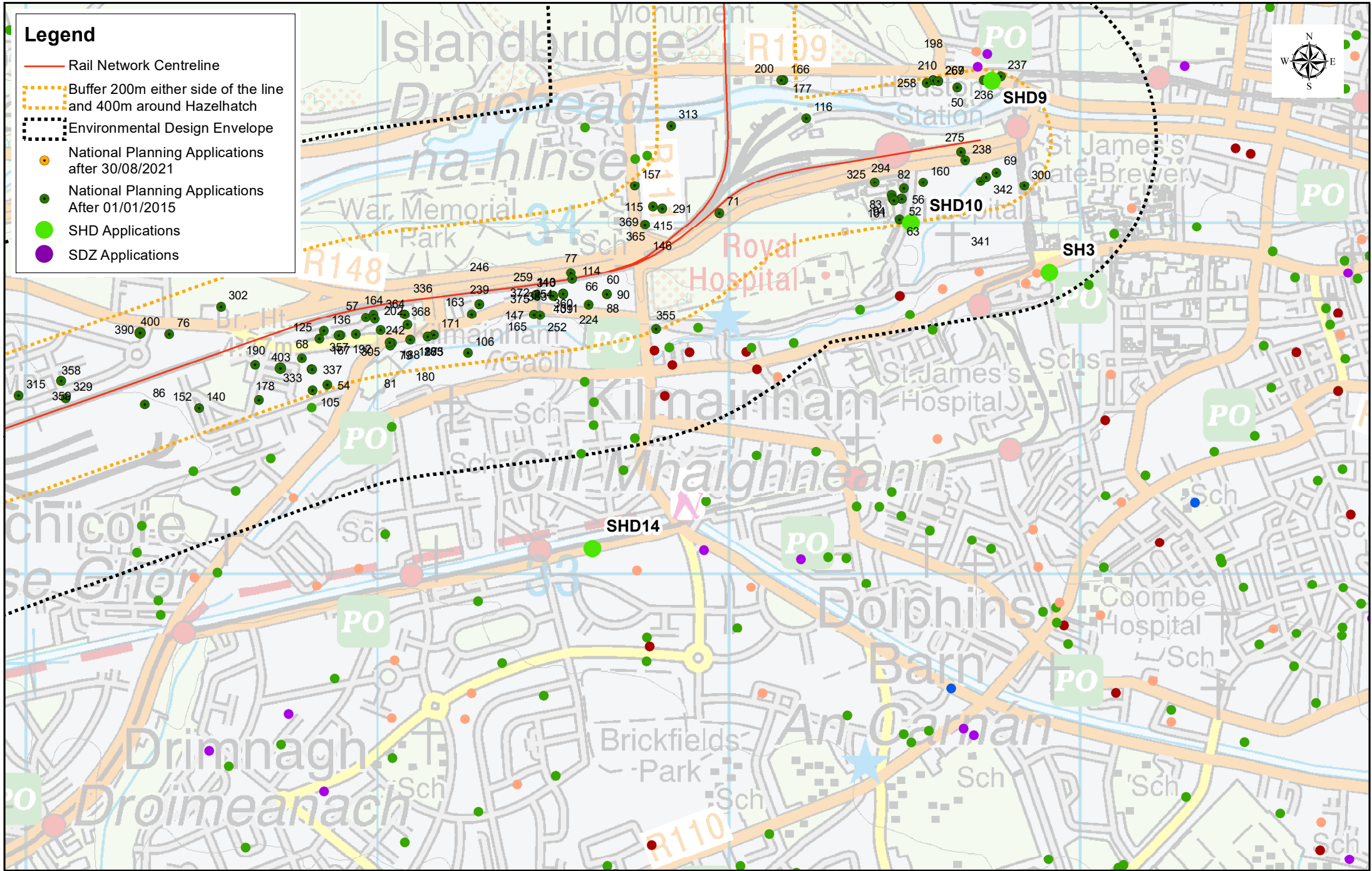
Client	Iarnród Éireann Irish Rail
Date	05/10/2021
Scale	1:13,480 @ A4
Project Code	5199586
Issue	TTA/RPS
Engineering Designer	ATKINS TYPESA Member of the SNC-Lavalin Group Supported by: RPS
Drawn	NR
Checked	CM
Approved	UK
OMS Code	

Project Title	DART + SOUTH WEST
Drawing Title	Planning Applications Monitoring Since 2015 - Map 02 of 10
Drawing File Name	DP-04-23-DWG-RO-TTA-9852
Version	v12
Status	S0

DO NOT SCALE USE FIGURED DIMENSIONS ONLY

Legend

- Rail Network Centreline
- Buffer 200m either side of the line and 400m around Hazelhatch
- Environmental Design Envelope
- National Planning Applications after 30/08/2021
- National Planning Applications After 01/01/2015
- SHD Applications
- SDZ Applications



© Irish Rail (2021). This drawing is confidential and the copyright in it is owned by Irish Rail. This drawing must not be either loaned, copied or otherwise reproduced in whole or in part or used for any purpose without the prior permission of Irish Rail.
 Data Source: National Planning Applications published by the Department of Housing, Planning and Local Government, An Bord Pleanála, Dublin City Council, South Dublin County Council, Kildare County Council.
 The contents of this publication are the sole responsibility of Iarnród Éireann and do not necessarily reflect the opinion of the European Union.



DART+ South West		NTA National Transport Authority		European Union 2020	
Rev	Date	Drn	Chk'd	App'd	Description
v12	04/10/2021	NR	CM	LK	October Issue
v11	07/09/2021	NR	CM	LK	September Issue
v10	06/08/2021	NR	CM	LK	August Issue
v09	10/06/2021	NR	CM	LK	July Issue
v08	17/06/2021	NR	CM	LK	June Issue
v07	21/05/2021	NR	CM	LK	May Issue
v06	21/04/2021	NAR	CM	LK	April Issue
v05	24/03/2021	NAR	CM	LK	March Issue

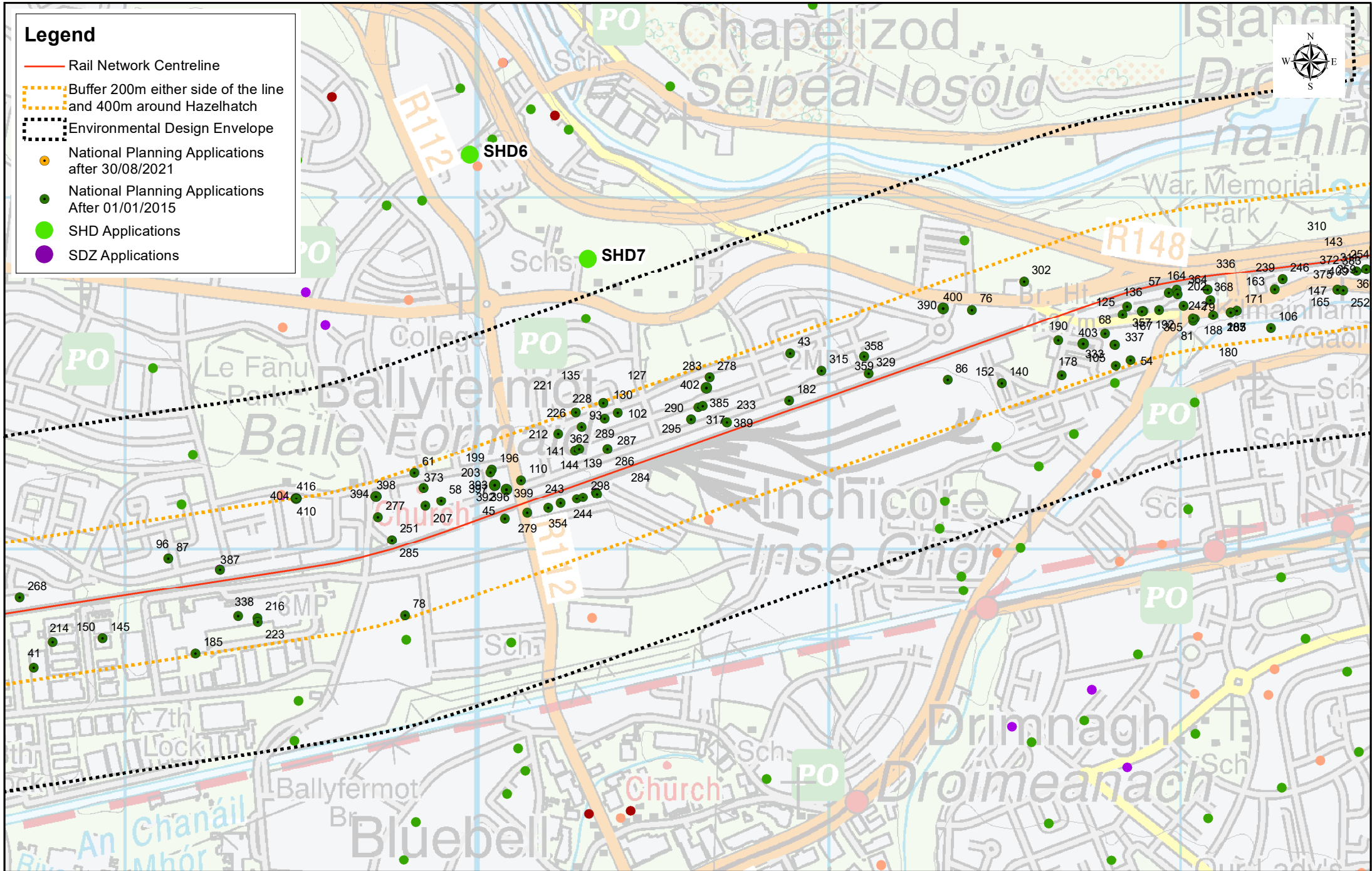
Iarnród Éireann Irish Rail		Client		Engineering Designer	
Date	05/10/2021	Scale	1:13,480 @ A4	Drawn	NR
Project Code	5199586	Issuer	TTA/RPS	Checked	CM
				Approved	LK
				OMS Code	

Project Title		DART + SOUTH WEST	
Drawing Title		Planning Applications Monitoring Since 2015 - Map 03 of 10	
Drawing File Name		DP-04-23-DWG-RO-TTA-9852	
Version		v12	
Status		S0	

DO NOT SCALE USE FIGURED DIMENSIONS ONLY

Legend

- Rail Network Centreline
- Buffer 200m either side of the line and 400m around Hazelhatch
- Environmental Design Envelope
- National Planning Applications after 30/08/2021
- National Planning Applications After 01/01/2015
- SHD Applications
- SDZ Applications



© Irish Rail (2021). This drawing is confidential and the copyright in it is owned by Irish Rail. This drawing must not be either loaned, copied or otherwise reproduced in whole or in part or used for any purpose without the prior permission of Irish Rail.
 Data Source: National Planning Applications published by the Department of Housing, Planning and Local Government, An Bord Pleanála, Dublin City Council, South Dublin County Council, Kildare County Council.
 The contents of this publication are the sole responsibility of Iarnród Éireann and do not necessarily reflect the opinion of the European Union.



Rev	Date	Dm	Chk'd	App'd	Description
v12	04/10/2021	NR	CM	LK	October Issue
v11	07/09/2021	NR	CM	LK	September Issue
v10	06/08/2021	NR	CM	LK	August Issue
v09	10/06/2021	NR	CM	LK	July Issue
v08	17/06/2021	NR	CM	LK	June Issue
v07	21/05/2021	NR	CM	LK	May Issue
v06	21/04/2021	NAR	CM	LK	April Issue
v05	24/03/2021	NAR	CM	LK	March Issue

Client	Iarnród Éireann Irish Rail
Date	05/10/2021
Scale	1:13,480 @ A4
Project Code	5199586
Issuer	TTA/RPS

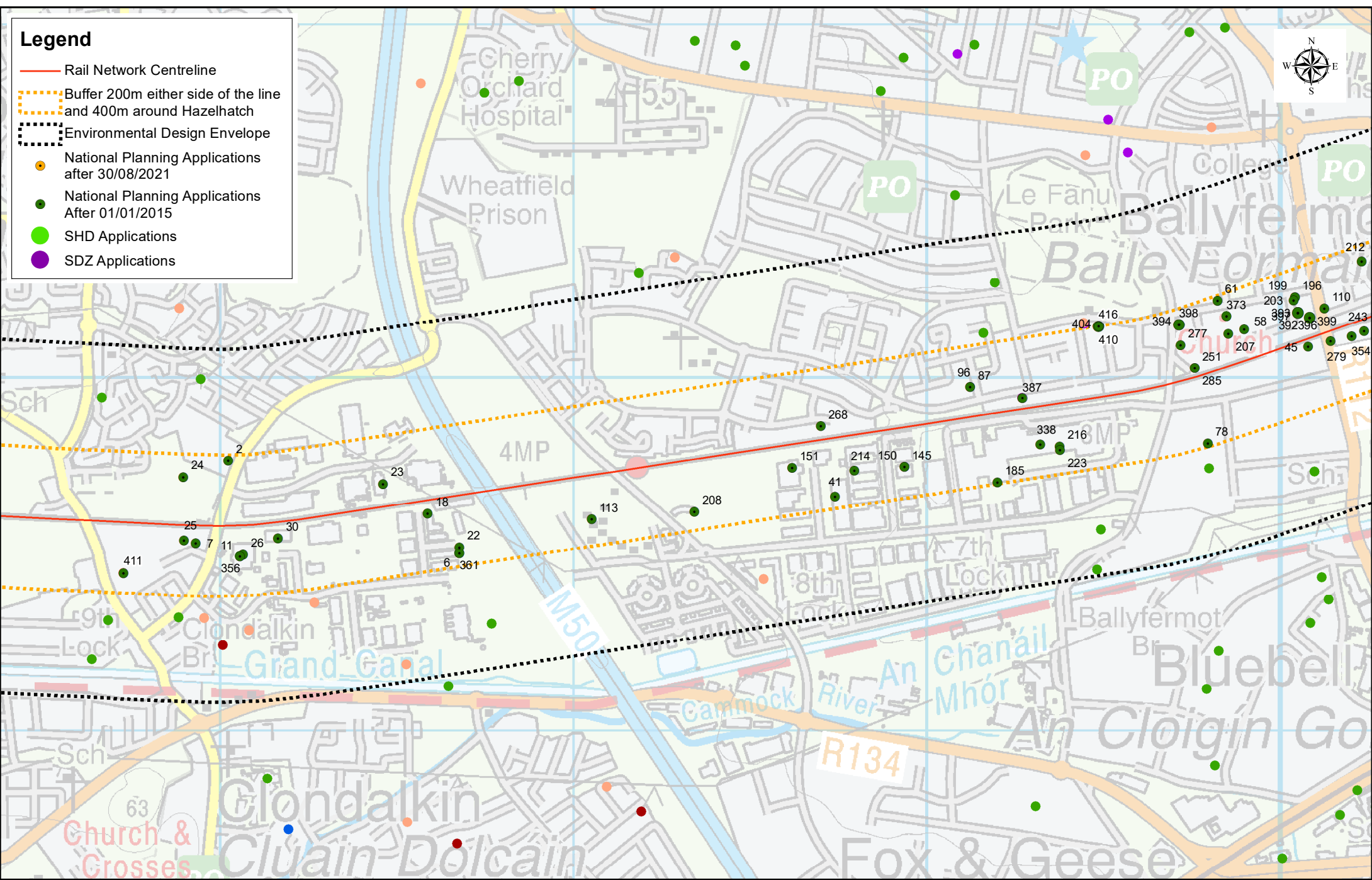
Engineering Designer	ATKINS
Supported by:	TPSA Member of the BSC London Group RPS
Drawn	NR
Checked	CM
Approved	LK
OMS Code	

Project Title	DART + SOUTH WEST		
Drawing Title	Planning Applications Monitoring Since 2015 - Map 04 of 10		
Drawing File Name	DP-04-23-DWG-RO-TTA-9852	Version	v12
Status	S0		

DO NOT SCALE USE FIGURED DIMENSIONS ONLY

Legend

- Rail Network Centreline
- - - Buffer 200m either side of the line and 400m around Hazelhatch
- Environmental Design Envelope
- National Planning Applications after 30/08/2021
- National Planning Applications After 01/01/2015
- SHD Applications
- SDZ Applications



© Irish Rail (2021). This drawing is confidential and the copyright in it is owned by Irish Rail. This drawing must not be either loaned, copied or otherwise reproduced in whole or in part or used for any purpose without the prior permission of Irish Rail.
 Data Source: National Planning Applications published by the Department of Housing, Planning and Local Government, An Bord Pleanála, Dublin City Council, South Dublin County Council, Kildare County Council.
 The contents of this publication are the sole responsibility of Iarnród Éireann and do not necessarily reflect the opinion of the European Union.



Rev	Date	Dm	Chk'd	App'd	Description
V12	04/10/2021	NR	CM	UK	October Issue
V11	07/09/2021	NR	CM	UK	September Issue
V10	06/08/2021	NR	CM	UK	August Issue
V09	10/06/2021	NR	CM	UK	July Issue
V08	17/06/2021	NR	CM	UK	June Issue
V07	21/05/2021	NR	CM	UK	May Issue
V06	21/04/2021	NAR	CM	UK	April Issue
V05	24/03/2021	NAR	CM	UK	March Issue

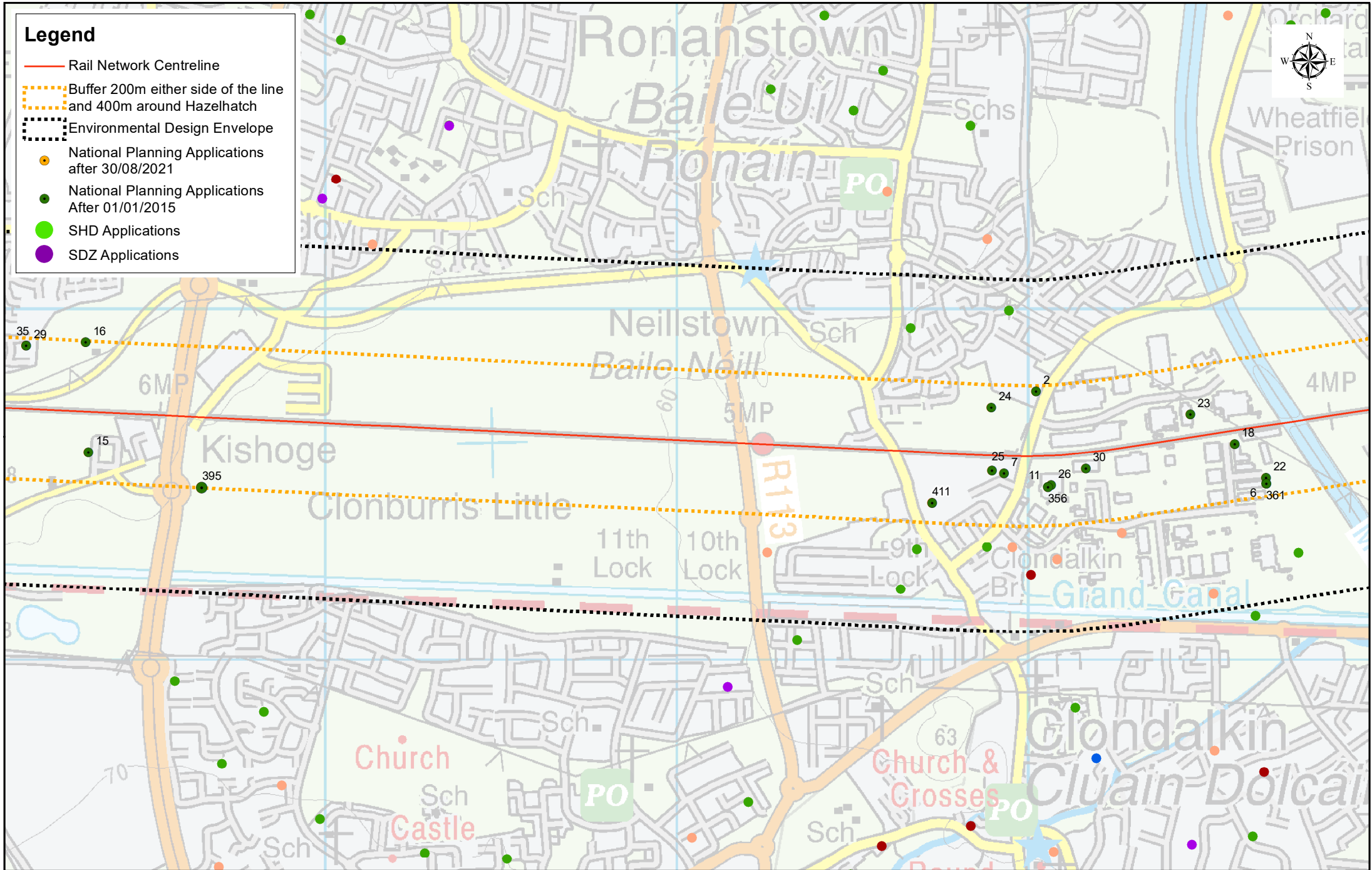
Client	Iarnród Éireann Irish Rail
Engineering Designer	ATKINS Supported by: rps
Date	05/10/2021
Scale	1:13,480 @ A4
Project Code	5199586
Issue	TTA/RPS
Drawn	NR
Checked	CM
Approved	LK
OMS Code	

Project Title	DART + SOUTH WEST		
Drawing Title	Planning Applications Monitoring Since 2015 - Map 05 of 10		
Drawing File Name	DP-04-23-DWG-RO-TTA-9852	Version	v12
Status	S0		

DO NOT SCALE USE FIGURED DIMENSIONS ONLY

Legend

- Rail Network Centreline
- Buffer 200m either side of the line and 400m around Hazelhatch
- Environmental Design Envelope
- National Planning Applications after 30/08/2021
- National Planning Applications After 01/01/2015
- SHD Applications
- SDZ Applications



© Irish Rail (2021). This drawing is confidential and the copyright in it is owned by Irish Rail. This drawing must not be either loaned, copied or otherwise reproduced in whole or in part or used for any purpose without the prior permission of Irish Rail.
Data Source: National Planning Applications published by the Department of Housing, Planning and Local Government, An Bord Pleanála, Dublin City Council, South Dublin County Council, Kildare County Council.
The contents of this publication are the sole responsibility of Iarnród Éireann and do not necessarily reflect the opinion of the European Union.



Rev	Date	Dm	Chk'd	App'd	Description
v12	04/10/2021	NR	CM	LK	October Issue
v11	07/09/2021	NR	CM	LK	September Issue
v10	06/08/2021	NR	CM	LK	August Issue
v09	19/06/2021	NR	CM	LK	July Issue
v08	17/06/2021	NR	CM	LK	June Issue
v07	21/05/2021	NR	CM	LK	May Issue
v06	21/04/2021	NAR	CM	LK	April Issue
v05	24/03/2021	NAR	CM	LK	March Issue

Client	Iarnród Éireann Irish Rail
Date	05/10/2021
Scale	1:13,480 @ A4
Project Code	5199586
Issuer	TTA/RPS

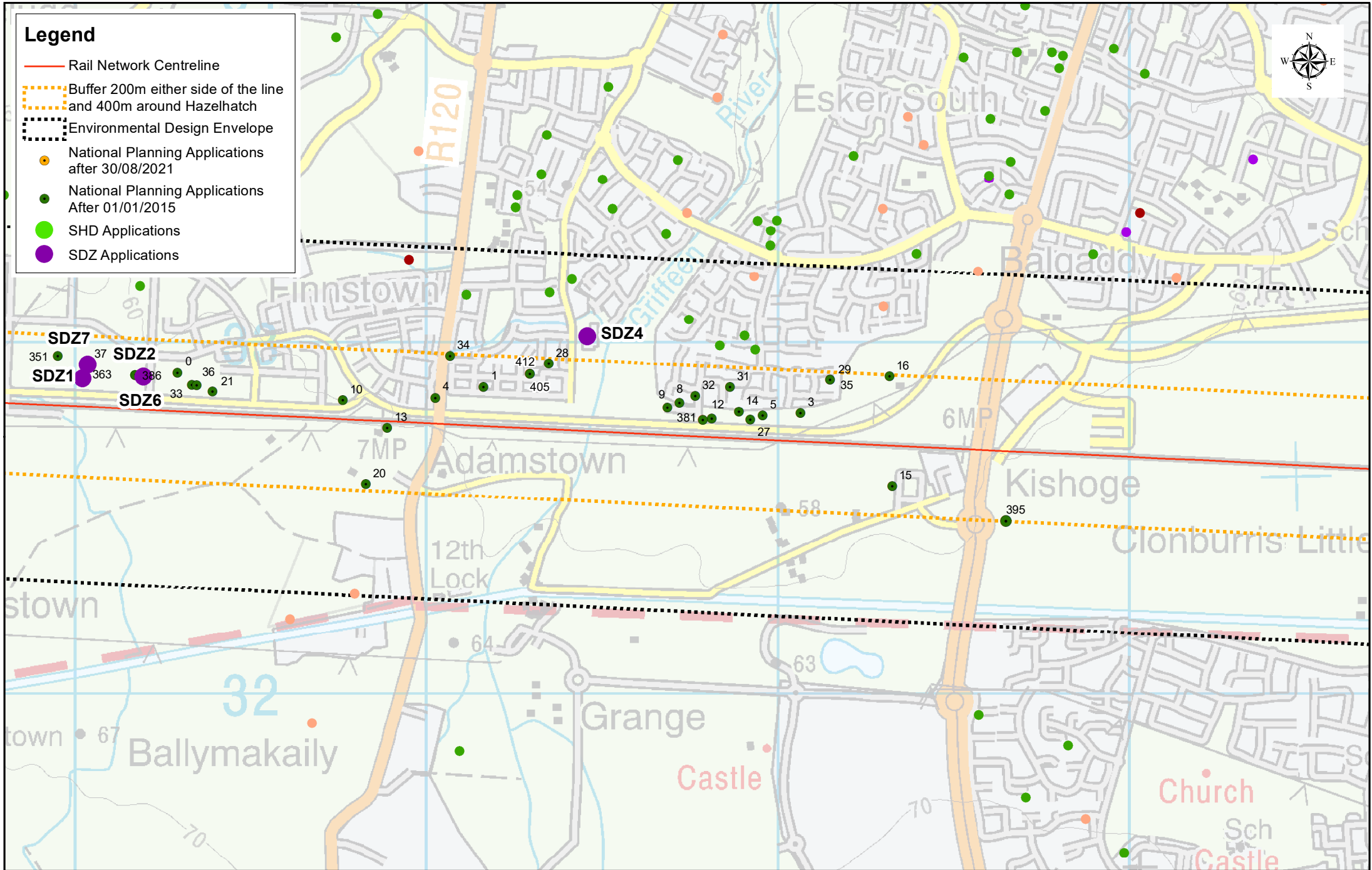
Engineering Designer	ATKINS
Drawn	NR
Checked	CM
Approved	LK
OMS Code	

Project Title	DART + SOUTH WEST
Drawing Title	Planning Applications Monitoring Since 2015 - Map 06 of 10
Drawing File Name	DP-04-23-DWG-RO-TTA-9852
Version	v12
Status	S0

DO NOT SCALE USE FIGURED DIMENSIONS ONLY

Legend

- Rail Network Centreline
- Buffer 200m either side of the line and 400m around Hazelhatch
- Environmental Design Envelope
- National Planning Applications after 30/08/2021
- National Planning Applications After 01/01/2015
- SHD Applications
- SDZ Applications



© Irish Rail (2021). This drawing is confidential and the copyright in it is owned by Irish Rail. This drawing must not be either loaned, copied or otherwise reproduced in whole or in part or used for any purpose without the prior permission of Irish Rail.
 Data Source: National Planning Applications published by the Department of Housing, Planning and Local Government, An Bord Pleanála, Dublin City Council, South Dublin County Council, Kildare County Council.
 The contents of this publication are the sole responsibility of Iarnród Éireann and do not necessarily reflect the opinion of the European Union.



Rev	Date	Dm	Chk'd	App'd	Description
v12	04/10/2021	NR	CM	LK	October Issue
v11	07/09/2021	NR	CM	LK	September Issue
v10	06/08/2021	NR	CM	LK	August Issue
v09	10/06/2021	NR	CM	LK	July Issue
v08	17/06/2021	NR	CM	LK	June Issue
v07	21/05/2021	NR	CM	LK	May Issue
v06	21/04/2021	NAR	CM	LK	April Issue
v05	24/03/2021	NAR	CM	LK	March Issue

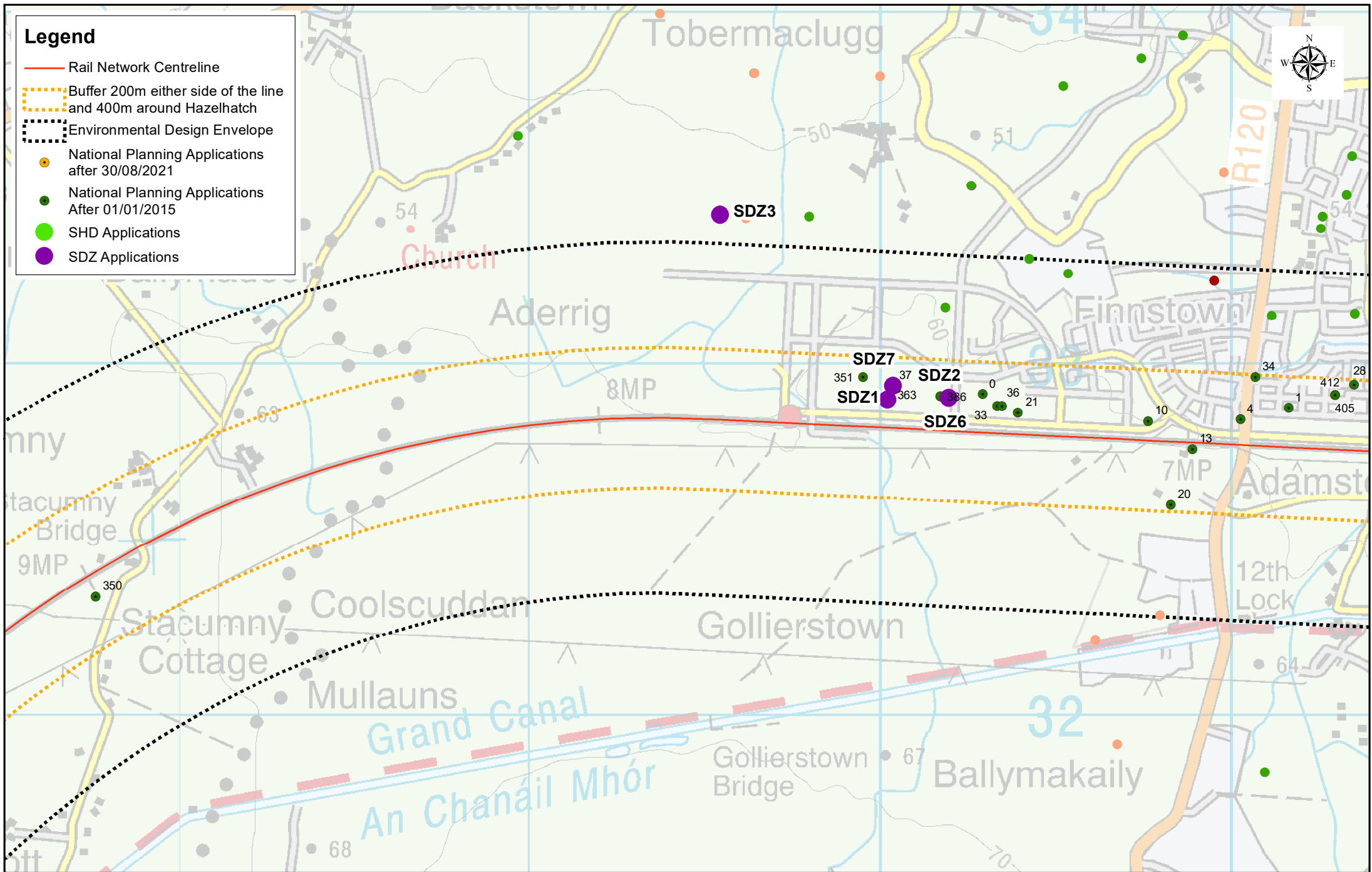
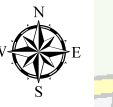
Client	Iarnród Éireann Irish Rail	
Date	05/10/2021	Scale 1:13,480 @ A4
Project Code	5199586	Issuer TTA/RPS
Engineering Designer	ATKINS TYPSA Supported by: RPS	
Drawn	NR	Checked CM
Approved	LK	OMS Code

Project Title	DART + SOUTH WEST	
Drawing Title	Planning Applications Monitoring Since 2015 - Map 07 of 10	
Drawing File Name	DP-04-23-DWG-RO-TTA-9852	Version v12
Status	S0	

DO NOT SCALE USE FIGURED DIMENSIONS ONLY

Legend

- Rail Network Centreline
- Buffer 200m either side of the line and 400m around Hazelhatch
- Environmental Design Envelope
- National Planning Applications after 30/08/2021
- National Planning Applications After 01/01/2015
- SHD Applications
- SDZ Applications



© Irish Rail (2021). This drawing is confidential and the copyright in it is owned by Irish Rail. This drawing must not be either loaned, copied or otherwise reproduced in whole or in part or used for any purpose without the prior permission of Irish Rail.
 Data Source: National Planning Applications published by the Department of Housing, Planning and Local Government, An Bord Pleanála, Dublin City Council, South Dublin County Council, Kildare County Council.
 The contents of this publication are the sole responsibility of Iarnród Éireann and do not necessarily reflect the opinion of the European Union.



Rev	Date	Dm	Chk'd	App'd	Description
V12	04/10/2021	NR	CM	LK	October Issue
V11	07/09/2021	NR	CM	LK	September Issue
V10	06/08/2021	NR	CM	LK	August Issue
V09	10/06/2021	NR	CM	LK	July Issue
V08	17/06/2021	NR	CM	LK	June Issue
V07	21/05/2021	NR	CM	LK	May Issue
V06	21/04/2021	NAR	CM	LK	April Issue
V05	24/03/2021	NAR	CM	LK	March Issue

Client	Iarnród Éireann Irish Rail
Date	05/10/2021
Scale	1:13,480 @ A4
Project Code	5199586
Issuer	TTA/RPS

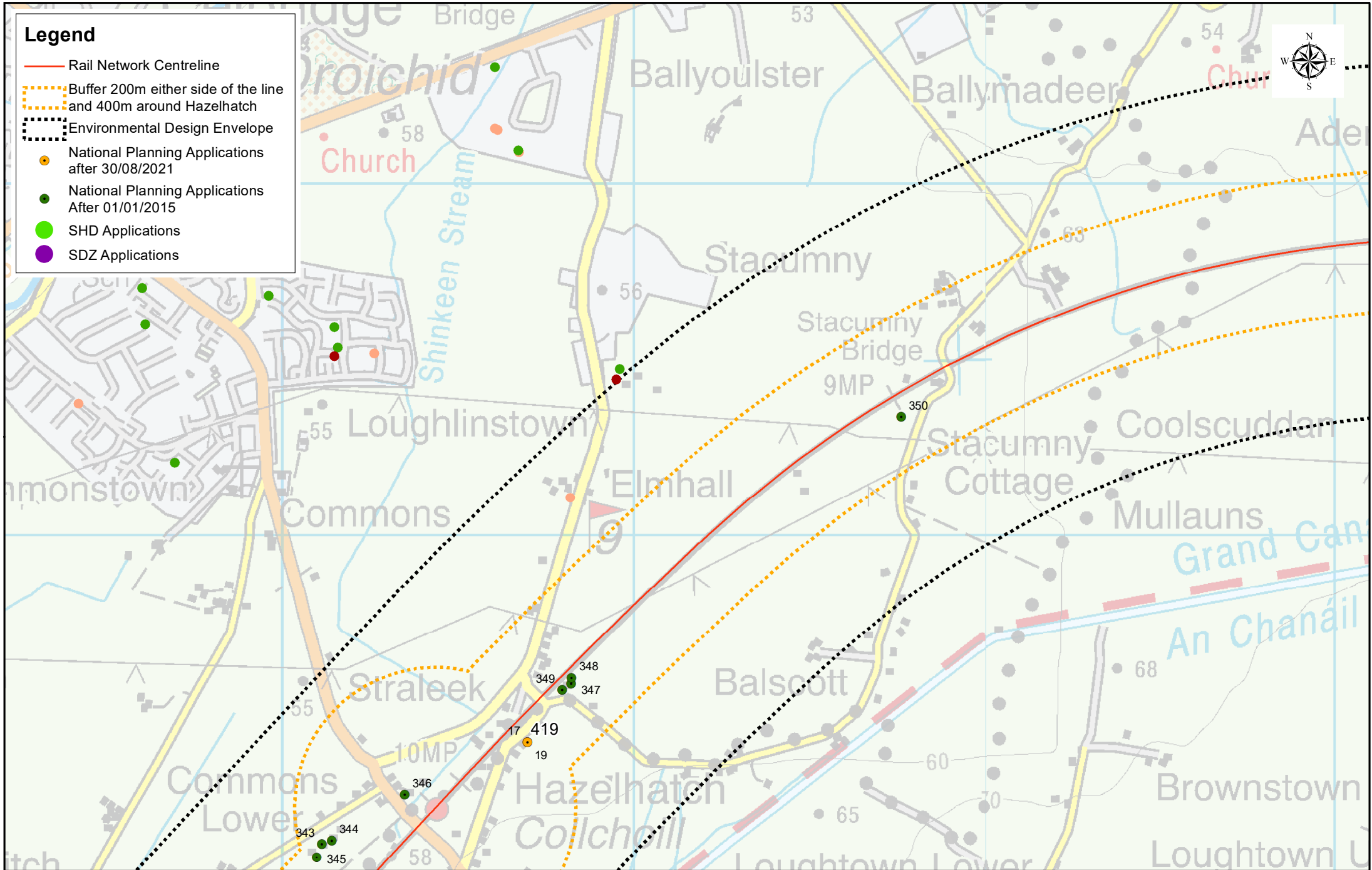
Engineering Designer	ATKINS
Supported by:	rps
Drawn	NR
Checked	CM
Approved	LK
QMS Code	

Project Title	DART + SOUTH WEST		
Drawing Title	Planning Applications Monitoring Since 2015 - Map 08 of 10		
Drawing File Name	DP-04-23-DWG-RO-TTA-9852	Version	v12
Status	S0		

DO NOT SCALE USE FIGURED DIMENSIONS ONLY

Legend

- Rail Network Centreline
- - - Buffer 200m either side of the line and 400m around Hazelhatch
- Environmental Design Envelope
- National Planning Applications after 30/08/2021
- National Planning Applications After 01/01/2015
- SHD Applications
- SDZ Applications



© Irish Rail (2021). This drawing is confidential and the copyright in it is owned by Irish Rail. This drawing must not be either loaned, copied or otherwise reproduced in whole or in part or used for any purpose without the prior permission of Irish Rail.
 Data Source: National Planning Applications published by the Department of Housing, Planning and Local Government, An Bord Pleanála, Dublin City Council, South Dublin County Council, Kildare County Council.
 The contents of this publication are the sole responsibility of Iarnród Éireann and do not necessarily reflect the opinion of the European Union.



Rev	Date	Dm	Chk'd	App'd	Description
V12	04/10/2021	NR	CM	LK	October Issue
V11	07/09/2021	NR	CM	LK	September Issue
V10	06/08/2021	NR	CM	LK	August Issue
V09	19/06/2021	NR	CM	LK	July Issue
V08	17/06/2021	NR	CM	LK	June Issue
V07	21/05/2021	NR	CM	LK	May Issue
V06	21/04/2021	NAR	CM	LK	April Issue
V05	24/03/2021	NAR	CM	LK	March Issue

Client
Iarnród Éireann
Irish Rail

Engineering Designer
ATKINS
 TYPESA
 Member of the SNC Lavalin Group
 Supported by:
RPS

Project Title
DART + SOUTH WEST

Drawing Title
Planning Applications Monitoring Since 2015 - Map 09 of 10

Drawing File Name
 DP-04-23-DWG-RO-TTA-9852

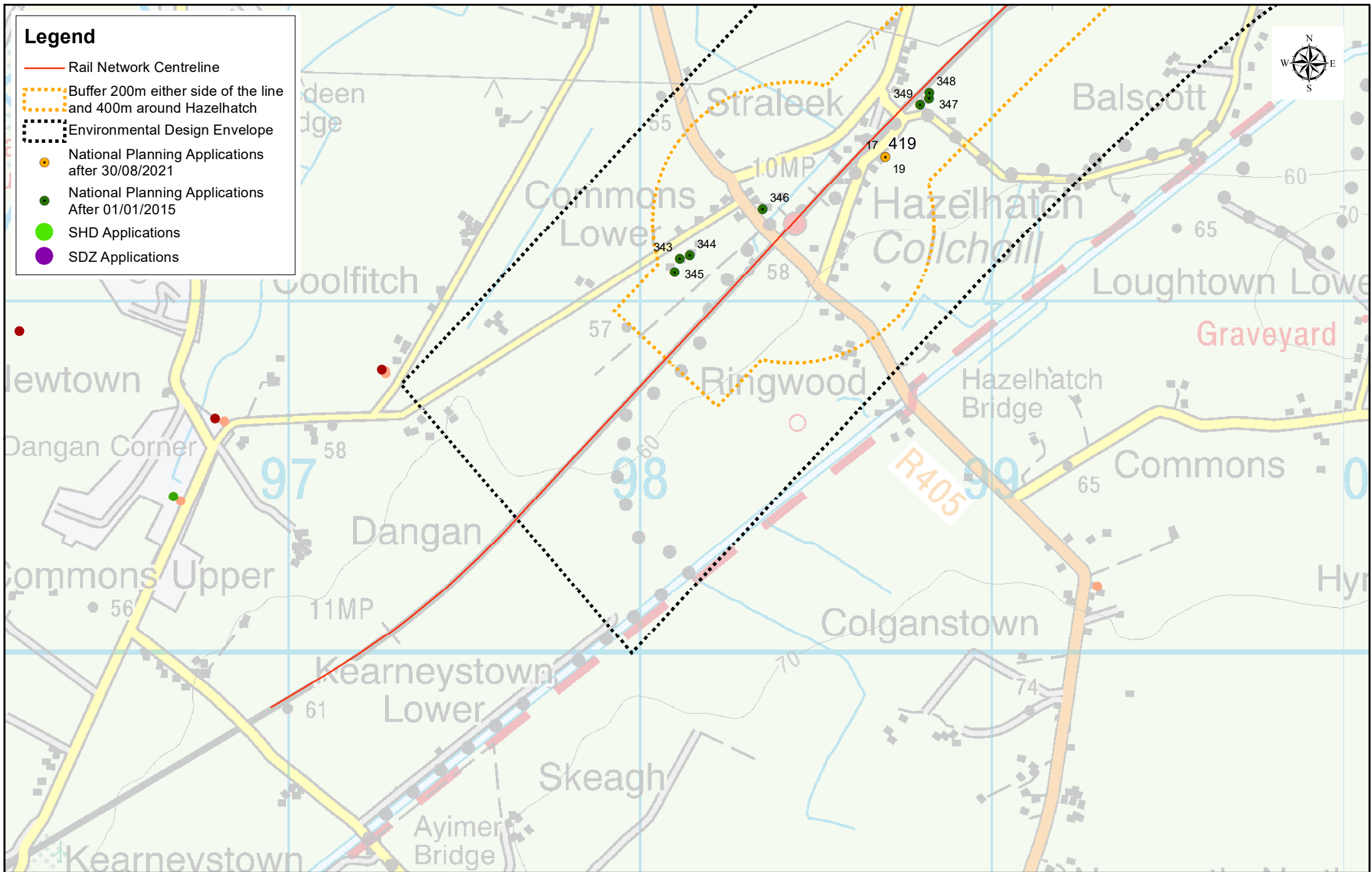
Version
 v12

Status
 S0

DO NOT SCALE USE FIGURED DIMENSIONS ONLY

Legend

- Rail Network Centreline
- Buffer 200m either side of the line and 400m around Hazelhatch
- Environmental Design Envelope
- National Planning Applications after 30/08/2021
- National Planning Applications After 01/01/2015
- SHD Applications
- SDZ Applications



© Irish Rail (2021). This drawing is confidential and the copyright in it is owned by Irish Rail. This drawing must not be either loaned, copied or otherwise reproduced in whole or in part or used for any purpose without the prior permission of Irish Rail.
 Data Source: National Planning Applications published by the Department of Housing, Planning and Local Government, An Bord Pleanála, Dublin City Council, South Dublin County Council, Kildare County Council.
 The contents of this publication are the sole responsibility of Iarnród Éireann and do not necessarily reflect the opinion of the European Union.



Rev	Date	Dm	Chk'd	App'd	Description
v12	04/10/2021	NR	CM	LK	October Issue
v11	07/09/2021	NR	CM	LK	September Issue
v10	06/08/2021	NR	CM	LK	August Issue
v09	18/06/2021	NR	CM	LK	July Issue
v08	17/06/2021	NR	CM	LK	June Issue
v07	21/05/2021	NR	CM	LK	May Issue
v06	21/04/2021	NAR	CM	LK	April Issue
v05	24/03/2021	NAR	CM	LK	March Issue

Client	Iarnród Éireann Irish Rail
Date	05/10/2021
Scale	1:13,480 @ A4
Project Code	5199586
Issuer	TTA/RPS

Engineering Designer	ATKINS
Drawn	NR
Checked	CM
Approved	LK
Supported by:	RPS
QMS Code	

Project Title	DART + SOUTH WEST
Drawing Title	Planning Applications Monitoring Since 2015 - Map 10 of 10
Drawing File Name	DP-04-23-DWG-RO-TTA-9852
Version	v12
Status	S0

DO NOT SCALE USE FIGURED DIMENSIONS ONLY