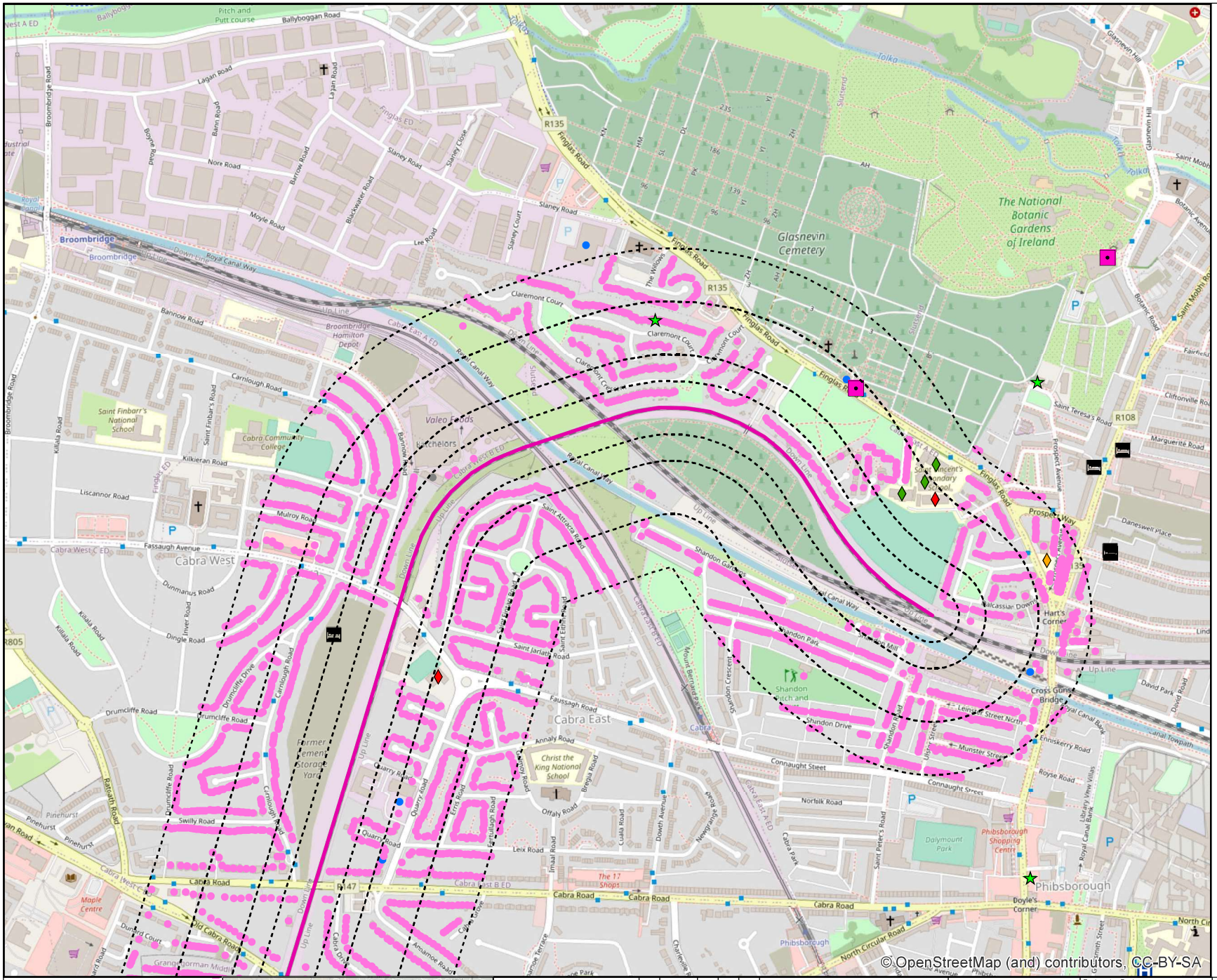
Glasnevin Cemetery
The National Botanic Gardens of Ireland
Broombridge
Cabra West
Cabra East
Phibsborough
Royal Canal Way
Finglas Road
Cabra Road
Navigation Mill
Shandon Park
Shandon Drive
Connaught Street
Norfolk Road
Dalymount Park
Phibsborough Shopping Centre
Christ the King National School
Saint Finbarr's National School
Cabra Community College
Valeo Foods
Former Cement Storage Yard
Maple Centre
Hart's Corner
Doyle's Corner
Cross Guns Bridge
Saint Vincent's Secondary School
Saint Teresa's Road
Prospect Avenue
Prospect Way
Glasnevin Hill
Botanic Avenue
Botanic Road
Claremont Court
Claremont Crescent
Broombridge Hamilton Depot
Up Line
Down Line
R135
R108
R147
R805
Tolka
Slurtend
Shandon Crescent
Shandon Grove
Shandon Park
Mount Bernard Park
Saint Peter's Road
Phibsborough
North Circular Road
Cabra Road
Old Cabra Road
Broombridge Road
Finglas Road
Slaney Road
Nore Road
Moyle Road
Lee Road
Barnow Road
Carnlough Road
Kilkieran Road
Liscannor Road
Mulroy Road
Fassaugh Avenue
Dunmanus Road
Dingle Road
Drumcliffe Road
Swilly Road
Pinehurst
Quarry Road
Annaly Road
Offaly Road
Leix Road
Faussagh Road
Saint Jarlath Road
Saint Attracta Road
Saint Eithne Road
Saint Columba's Road
Dowth Avenue
Newgrange Road
Cuala Road
Imaal Road
Bregia Road
Ennis Road
Ballyboggan Road
Lagan Road
Finglas ED
Cabra West A ED
Cabra West B ED
Cabra West C ED
Cabra East A ED
Cabra East B ED
Cabra Park
Pitch and Putt course
Royal Canal Way
Saint Mobhi Road
Fairfield
Cliftonville Road
Marguerite Road
Daneswell Place
David Park
Royal Canal Bank
Library View Villas
Saint Peter's Road
Leinster Street North
Munster Street
Ulster Street
Enniskerry Road
Royse Road
Saint Mobhi Road
Glasnevin Hill
Saint Teresa's Road
Valcassian Downs
Shandon Crescent
Shandon Grove
Shandon Park
Shandon Drive
Shandon Road
Saint Attracta Road
Saint Eithne Road
Saint Jarlath Road
Faussagh Road
Annaly Road
Offaly Road
Leix Road
Imaal Road
Cuala Road
Dowth Avenue
Newgrange Road
Bregia Road
Ennis Road
Quarry Road
Quarry Road
Swilly Road
Pinehurst
Drumcliffe Road
Drumcliffe Drive
Carnlough Road
Dunmanus Road
Inver Road
Killala Road
Kilkieran Road
Liscannor Road
Mulroy Road
Fassaugh Avenue
Carnlough Road
Saint Finbar's Road
Broombridge Road
Barnow Road
Claremont Court
Claremont Crescent
The Willows
Slurtend
Glasnevin Hill
Botanic Avenue
Botanic Road
Saint Mobhi Road
Fairfield
Cliftonville Road
Marguerite Road
Saint Teresa's Road
Prospect Avenue
Prospect Way
Daneswell Place
David Park
David Road
Royal Canal Bank
Library View Villas
Saint Peter's Road
Leinster Street North
Munster Street
Ulster Street
Enniskerry Road
Royse Road
Royal Canal Way
Canal Towpath
Cross Guns Bridge
Hart's Corner
Doyle's Corner
Phibsborough
Dalymount Park
Phibsborough Shopping Centre
Shandon Park
Shandon Drive
Shandon Road
Shandon Crescent
Shandon Grove
Navigation Mill
Valcassian Downs
Mount Bernard Park
Cabra Park
Cabra
Shandon Pitch and Putt
The 17 Shops
Christ the King National School
Former Cement Storage Yard
Maple Centre
Saint Finbar's National School
Cabra Community College
Valeo Foods
Broombridge Hamilton Depot
Glasnevin Cemetery
The National Botanic Gardens of Ireland
Tolka
Slurtend
Royal Canal Way
Up Line
Down Line
R135
R108
R147
R805
Broombridge
Cabra West
Cabra East
Phibsborough
North Circular Road
Cabra Road
Old Cabra Road
Broombridge Road
Finglas Road
Slaney Road
Nore Road
Moyle Road
Lee Road
Barnow Road
Carnlough Road
Kilkieran Road
Liscannor Road
Mulroy Road
Fassaugh Avenue
Dunmanus Road
Dingle Road
Drumcliffe Road
Swilly Road
Pinehurst
Quarry Road
Annaly Road
Offaly Road
Leix Road
Faussagh Road
Saint Jarlath Road
Saint Attracta Road
Saint Eithne Road
Saint Columba's Road
Dowth Avenue
Newgrange Road
Cuala Road
Imaal Road
Bregia Road
Ennis Road
Ballyboggan Road
Lagan Road
Finglas ED
Cabra West A ED
Cabra West B ED
Cabra West C ED
Cabra East A ED
Cabra East B ED
Cabra Park
Pitch and Putt course
Royal Canal Way
Saint Mobhi Road
Fairfield
Cliftonville Road
Marguerite Road
Daneswell Place
David Park
Royal Canal Bank
Library View Villas
Saint Peter's Road
Leinster Street North
Munster Street
Ulster Street
Enniskerry Road
Royse Road

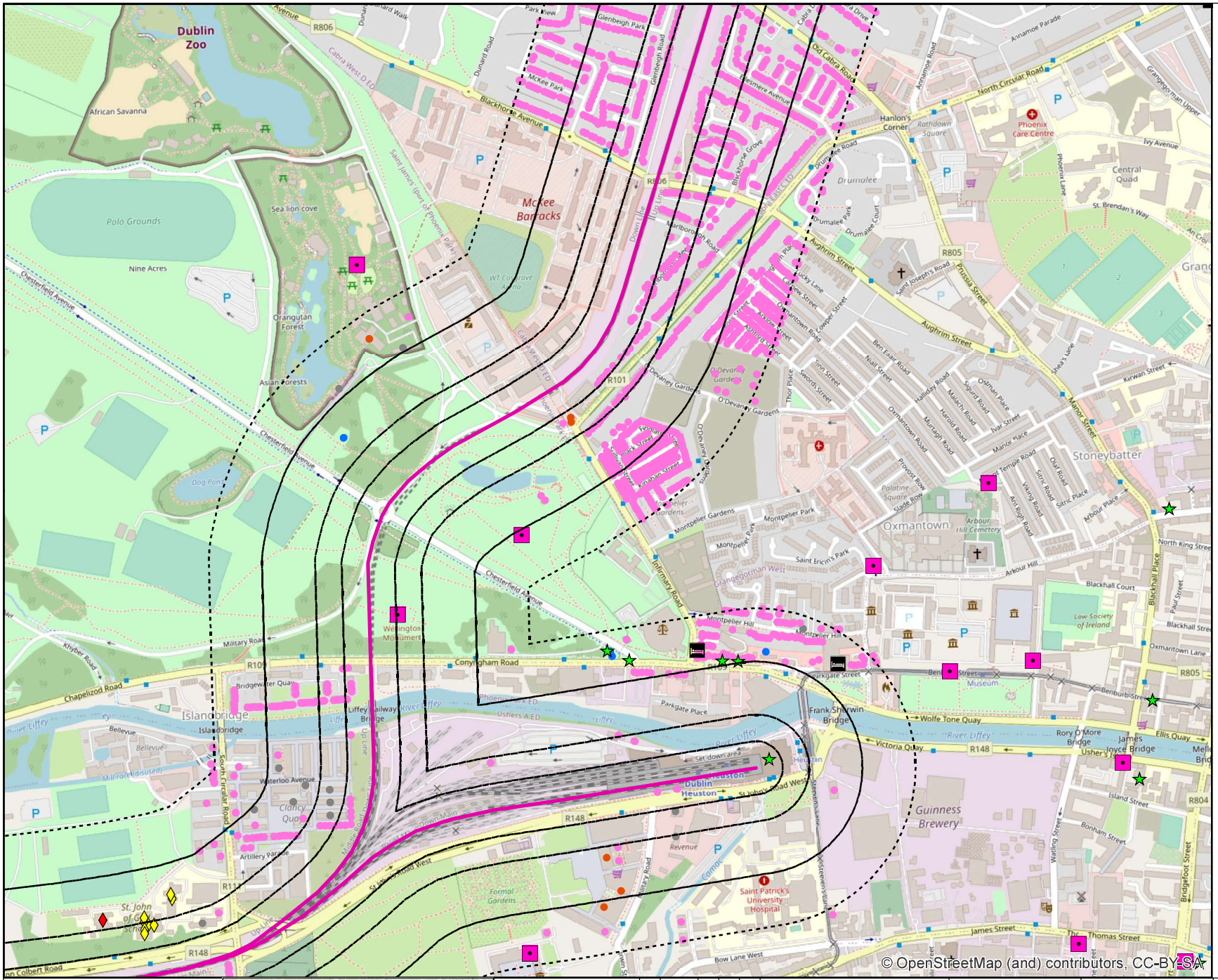

© OpenStreetMap (and) contributors, CC-BY-SA

Legend

- Rail Network Centreline
- Bufffers: 50m, 100m, 200m, 300m
- Hospital
- Failte - Accommodation
- Failte - Activities
- Failte - Attractions

South Dublin

- Community, Sports & Youth Centres
- Arts, Culture & Libraries
- Religion & Place of Worship
- Education & Enterprise
- Allotments
- Parks & Recreation

Kildare

- Libraries
- Kildare Enterprise, Business & Industry
- Recreational Areas

Building Use within 300m (Prime2)

- Residence
- Commercial/Retail
- Multiple Use
- Unknown
- Primary School
- Secondary School
- Third Level
- Montessori School
- Special Needs School

N W E S

© Irish Rail (2021). This drawing is confidential and the copyright in it is owned by Irish Rail. This drawing must not be either loaned, copied or otherwise reproduced in whole or in part or used for any purpose without the prior permission of Irish Rail.

The contents of this publication are the sole responsibility of Iarnród Éireann and do not necessarily reflect the opinion of the European Union

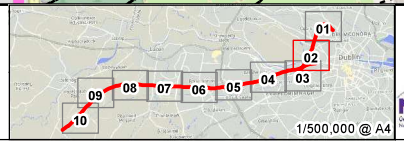

DART+ South West

NTA

Rev	Date	Drn	Chk'd	App'd	Description
v01	28/10/2020	SK	SK	LK	Description

Client: Iarnród Éireann Irish Rail

Engineering Designer: TYPSA, ATKINS, TUC RAIL

Supported by: rps

Date	Scale	Drawn	Checked	Approved
01/03/2021	1:10,000 @ A4	SK	LK	AG

Project Code	Issuer	QMS Code
6199586	TTA/RPS	

Project Title: DART + SOUTH WEST

Drawing Title: **Population Constraints** (Map 02 of 10)

Drawing File Name	Version	Status
DP-04-23-DWG-EV-TTA-9856	v01	S3

DO NOT SCALE USE FIGURED DIMENSIONS ONLY

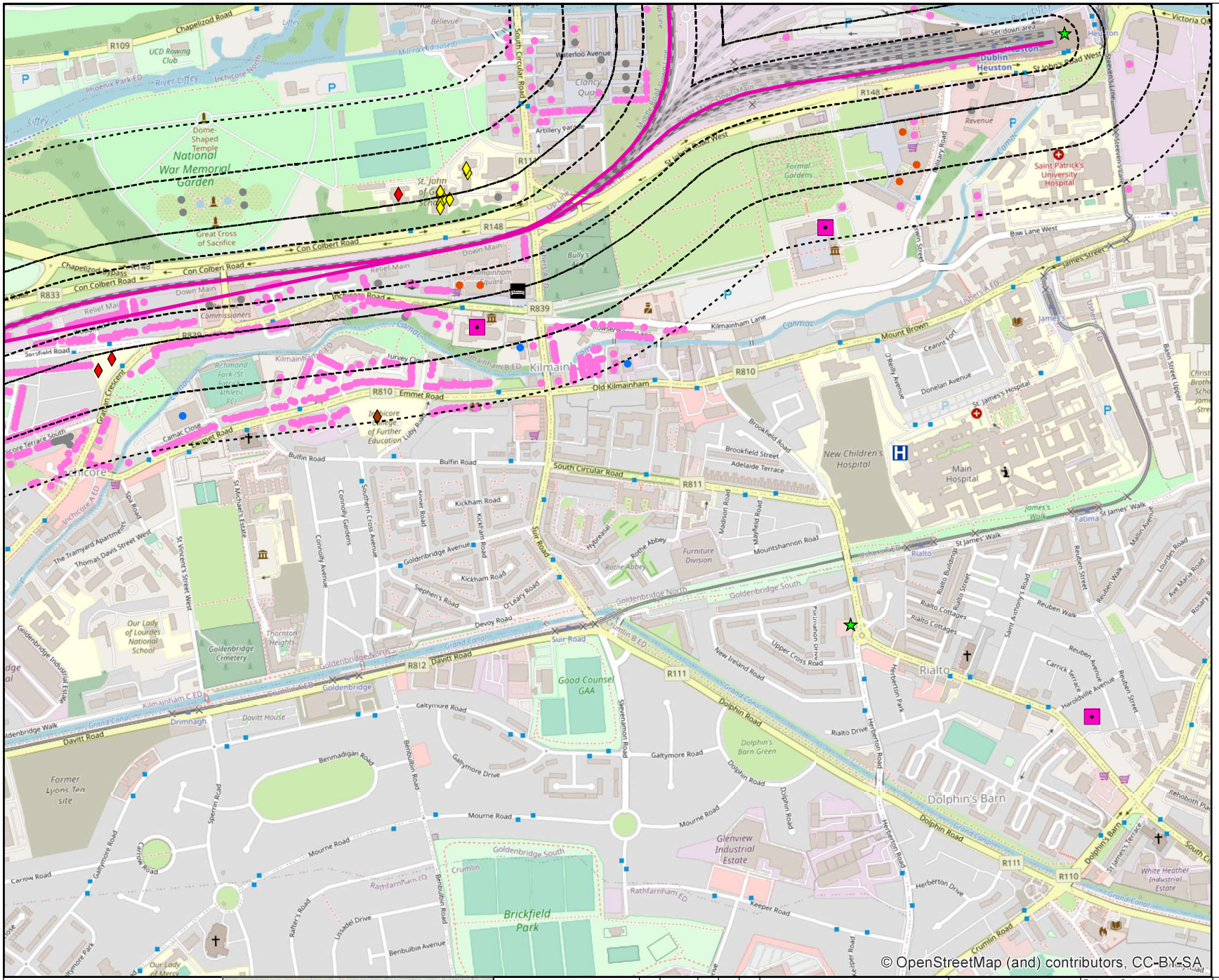

Legend

- Rail Network Centreline
- Bufffers: 50m, 100m, 200m, 300m
- Hospital
- Failte - Accommodation
- Failte - Activities
- Failte - Attractions

South Dublin

- Community, Sports & Youth Centres
- Arts, Culture & Libraries
- Religion & Place of Worship
- Education & Enterprise
- Allotments
- Parks & Recreation

Kildare

- Libraries
- Kildare Enterprise, Business & Industry
- Recreational Areas

Building Use within 300m (Prime2)

- Residence
- Commercial/Retail
- Multiple Use
- Unknown
- Primary School
- Secondary School
- Third Level
- Montessori School
- Special Needs School

N W E S

© Irish Rail (2021). This drawing is confidential and the copyright in it is owned by Irish Rail. This drawing must not be either loaned, copied or otherwise reproduced in whole or in part or used for any purpose without the prior permission of Irish Rail.

The contents of this publication are the sole responsibility of Iarnród Éireann and do not necessarily reflect the opinion of the European Union

01 02 03 04 05 06 07 08 09 10

1/500,000 @ A4

DART+ South West

NTA

Rev	Date	Drn	Chk'd	App'd	Description
v01	28/10/2020	SK	SK	LK	Description

Client: Iarnród Éireann Irish Rail

Engineering Designer: TYPSA, ATKINS, TUC RAIL

Supported by: rps

Date	Scale	Drawn	Checked	Approved
01/03/2021	1:10,000 @ A4	SK	LK	AG

Project Code	Issuer	QMS Code
6199586	TTA/RPS	

Project Title: DART + SOUTH WEST

Drawing Title: **Population Constraints** (Map 03 of 10)

Drawing File Name	Version	Status
DP-04-23-DWG-EV-TTA-9856	v01	S3

DO NOT SCALE USE FIGURED DIMENSIONS ONLY

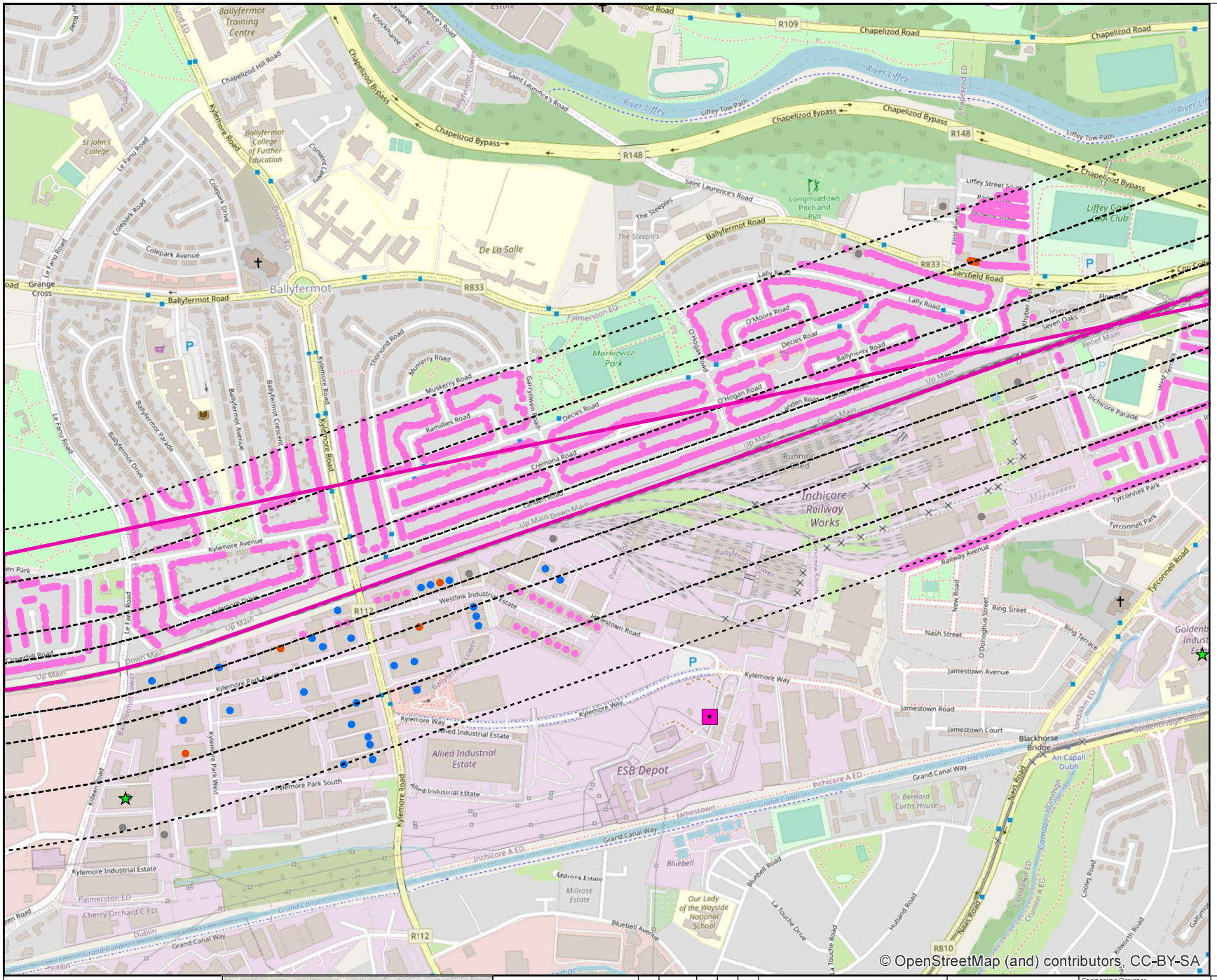

© OpenStreetMap (and) contributors, CC-BY-SA

Legend

- Rail Network Centreline
- Bufffers: 50m, 100m, 200m, 300m
- Hospital
- Failte - Accommodation
- Failte - Activities
- Failte - Attractions

South Dublin

- Community, Sports & Youth Centres
- Arts, Culture & Libraries
- Religion & Place of Worship
- Education & Enterprise
- Allotments
- Parks & Recreation

Kildare

- Libraries
- Kildare Enterprise, Business & Industry
- Recreational Areas

Building Use within 300m (Prime2)

- Residence
- Commercial/Retail
- Multiple Use
- Unknown
- Primary School
- Secondary School
- Third Level
- Montessori School
- Special Needs School

N W E S

© Irish Rail (2021). This drawing is confidential and the copyright in it is owned by Irish Rail. This drawing must not be either loaned, copied or otherwise reproduced in whole or in part or used for any purpose without the prior permission of Irish Rail.

The contents of this publication are the sole responsibility of Iarnród Éireann and do not necessarily reflect the opinion of the European Union

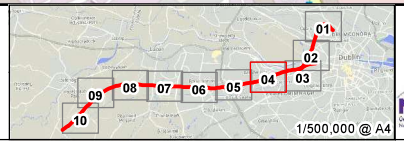

DART+ South West

NTA

Rev	Date	Drn	Chk'd	App'd	Description
v01	28/10/2020	SK	SK	LK	Description

Client: Iarnród Éireann Irish Rail

Engineering Designer: TYPSA, ATKINS, TUC RAIL

Supported by: rps

Date	Scale	Drawn	Checked	Approved
01/03/2021	1:10,000 @ A4	SK	LK	AG

Project Code	Issuer	QMS Code
6199586	TTA/RPS	

Project Title: DART + SOUTH WEST

Drawing Title: **Population Constraints** (Map 04 of 10)

Drawing File Name	Version	Status
DP-04-23-DWG-EV-TTA-9856	v01	S3

DO NOT SCALE USE FIGURED DIMENSIONS ONLY

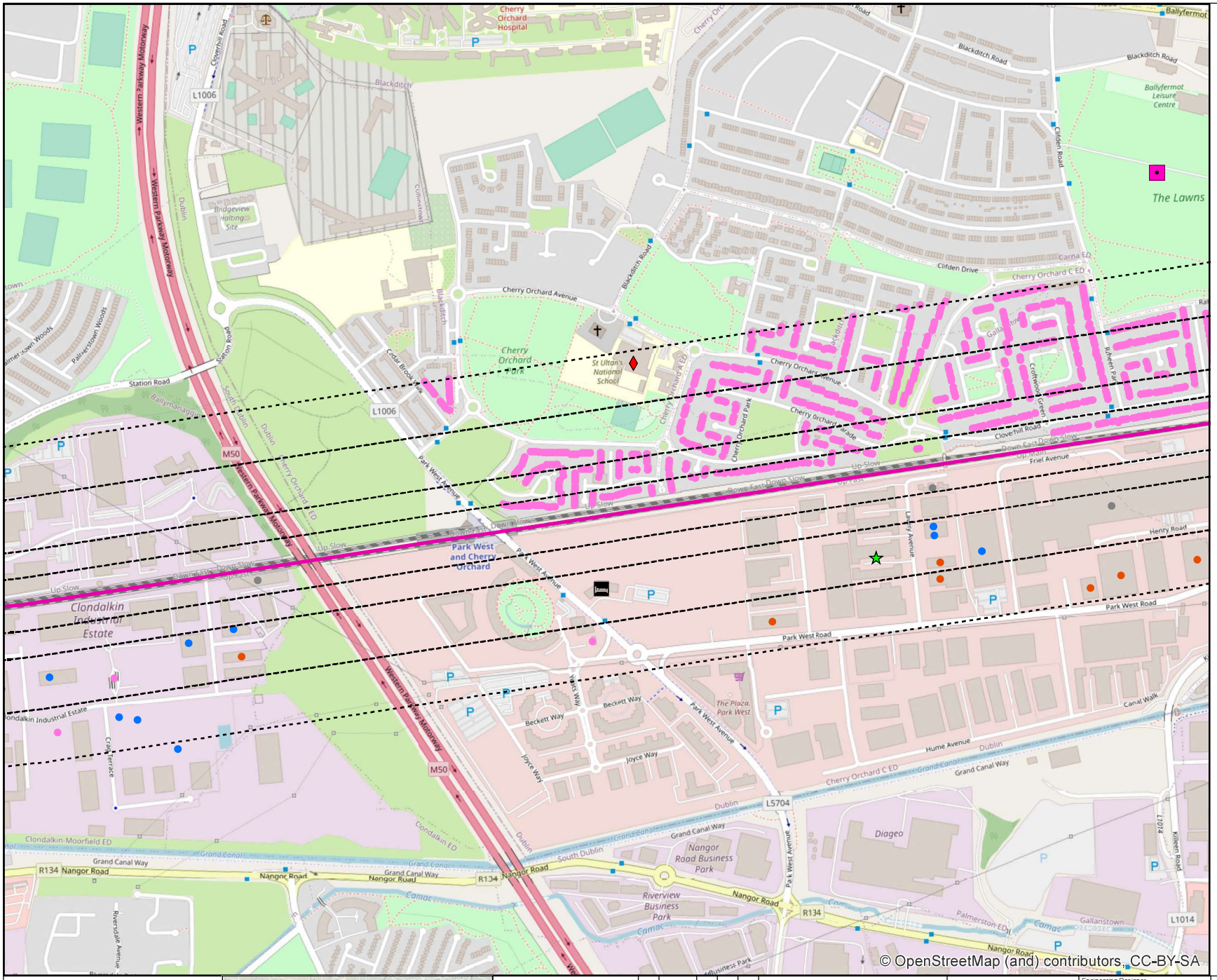

© OpenStreetMap (and) contributors, CC-BY-SA

Legend

- Rail Network Centreline
- Bufffers: 50m, 100m, 200m, 300m
- Hospital
- Failte - Accommodation
- Failte - Activities
- Failte - Attractions

South Dublin

- Community, Sports & Youth Centres
- Arts, Culture & Libraries
- Religion & Place of Worship
- Education & Enterprise
- Allotments
- Parks & Recreation

Kildare

- Libraries
- Kildare Enterprise, Business & Industry
- Recreational Areas

Building Use within 300m (Prime2)

- Residence
- Commercial/Retail
- Multiple Use
- Unknown
- Primary School
- Secondary School
- Third Level
- Montessori School
- Special Needs School

N W E S

© Irish Rail (2021). This drawing is confidential and the copyright in it is owned by Irish Rail. This drawing must not be either loaned, copied or otherwise reproduced in whole or in part or used for any purpose without the prior permission of Irish Rail.

The contents of this publication are the sole responsibility of Iarnród Éireann and do not necessarily reflect the opinion of the European Union

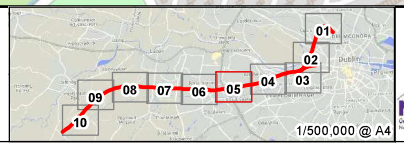

DART+ South West

NTA

Rev	Date	Drn	Chk'd	App'd	Description
v01	28/10/2020	SK	SK	LK	Description

Client: Iarnród Éireann Irish Rail

Engineering Designer: TYPSA, ATKINS, TUC RAIL, Supported by: rps

Date	Scale	Drawn	Checked	Approved
01/03/2021	1:10,000 @ A4	SK	LK	AG

Project Code	Issuer	QMS Code
6199586	TTA/RPS	

Project Title: DART + SOUTH WEST

Drawing Title: **Population Constraints** (Map 05 of 10)

Drawing File Name	Version	Status
DP-04-23-DWG-EV-TTA-9856	v01	S3

DO NOT SCALE USE FIGURED DIMENSIONS ONLY

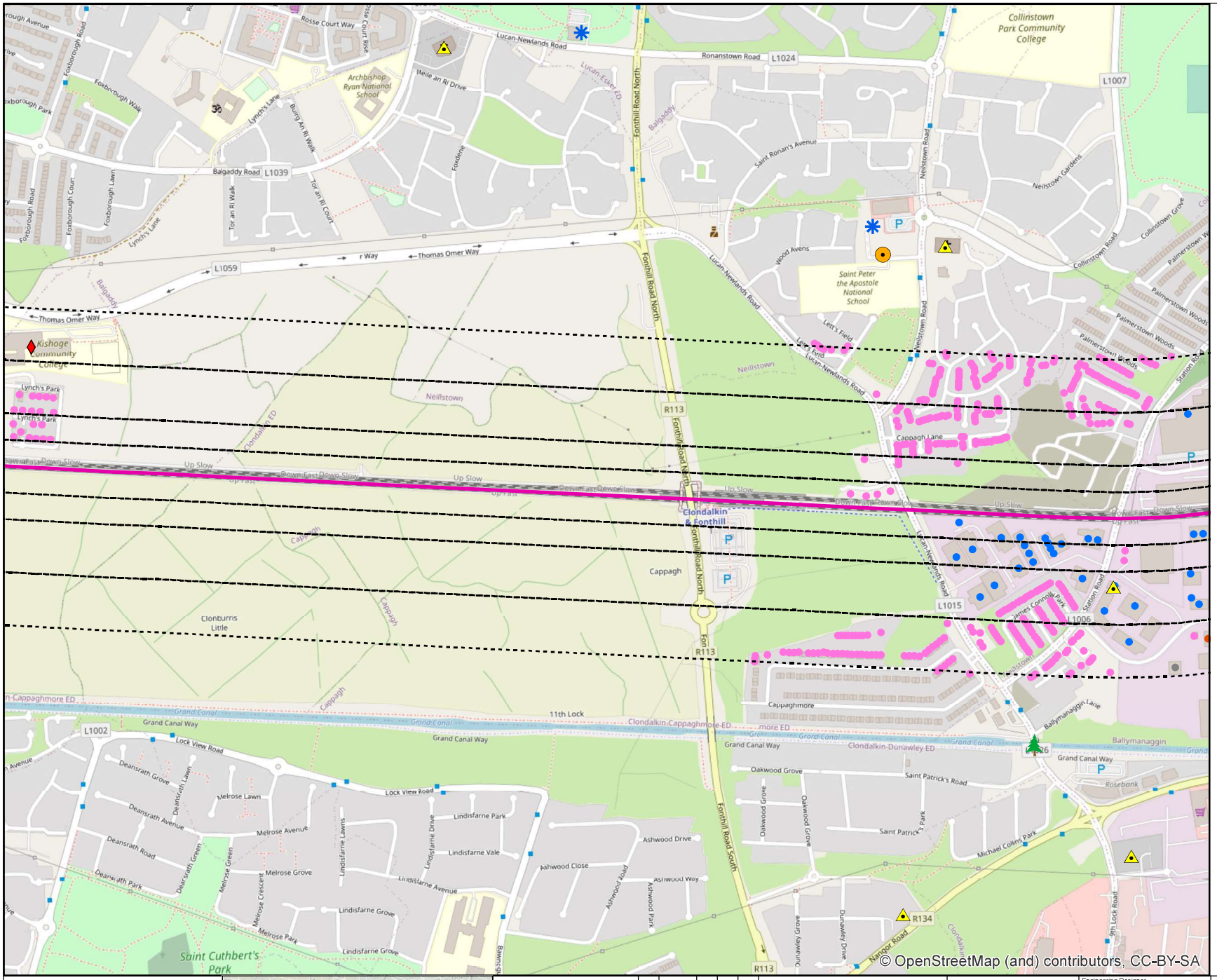

© OpenStreetMap (and) contributors, CC-BY-SA

Legend

- Rail Network Centreline
- Bufffers: 50m, 100m, 200m, 300m
- Hospital
- Failte - Accommodation
- Failte - Activities
- Failte - Attractions

South Dublin

- Community, Sports & Youth Centres
- Arts, Culture & Libraries
- Religion & Place of Worship
- Education & Enterprise
- Allotments
- Parks & Recreation

Kildare

- Libraries
- Kildare Enterprise, Business & Industry
- Recreational Areas

Building Use within 300m (Prime2)

- Residence
- Commercial/Retail
- Multiple Use
- Unknown
- Primary School
- Secondary School
- Third Level
- Montessori School
- Special Needs School

N W E S

© Irish Rail (2021). This drawing is confidential and the copyright in it is owned by Irish Rail. This drawing must not be either loaned, copied or otherwise reproduced in whole or in part or used for any purpose without the prior permission of Irish Rail.

The contents of this publication are the sole responsibility of Iarnród Éireann and do not necessarily reflect the opinion of the European Union

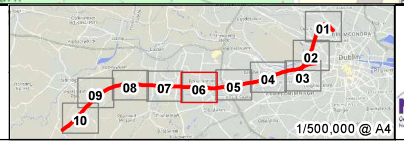

DART+ South West

NTA

Rev	Date	Drn	Chk'd	App'd	Description
v01	28/10/2020	SK	SK	LK	Description

Client: Iarnród Éireann Irish Rail

Engineering Designer: TYPSA, ATKINS, TUC RAIL, rps

Supported by: rps

Date	Scale	Drawn	Checked	Approved
01/03/2021	1:10,000 @ A4	SK	LK	AG

Project Code	Issuer	QMS Code
5199586	TTA/RPS	

Project Title: DART + SOUTH WEST

Drawing Title: **Population Constraints** (Map 06 of 10)

Drawing File Name	Version	Status
DP-04-23-DWG-EV-TTA-9856	v01	S3

DO NOT SCALE USE FIGURED DIMENSIONS ONLY

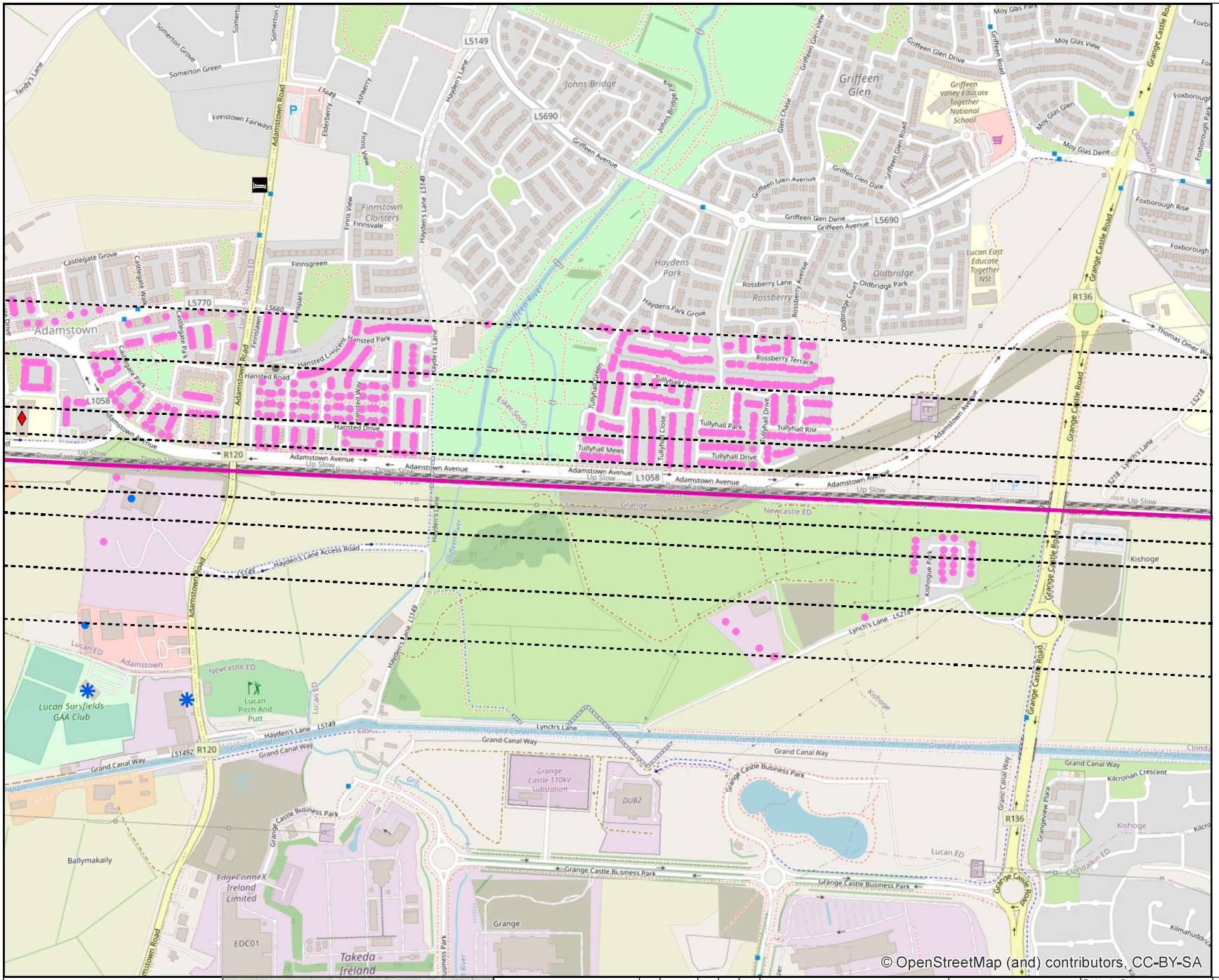

© OpenStreetMap (and) contributors, CC-BY-SA

Legend

- Rail Network Centreline
- Bufffers: 50m, 100m, 200m, 300m
- Hospital
- Failte - Accommodation
- Failte - Activities
- Failte - Attractions

South Dublin

- Community, Sports & Youth Centres
- Arts, Culture & Libraries
- Religion & Place of Worship
- Education & Enterprise
- Allotments
- Parks & Recreation

Kildare

- Libraries
- Kildare Enterprise, Business & Industry
- Recreational Areas

Building Use within 300m (Prime2)

- Residence
- Commercial/Retail
- Multiple Use
- Unknown
- Primary School
- Secondary School
- Third Level
- Montessori School
- Special Needs School

N W E S

© Irish Rail (2021). This drawing is confidential and the copyright in it is owned by Irish Rail. This drawing must not be either loaned, copied or otherwise reproduced in whole or in part or used for any purpose without the prior permission of Irish Rail.

The contents of this publication are the sole responsibility of Iarnród Éireann and do not necessarily reflect the opinion of the European Union

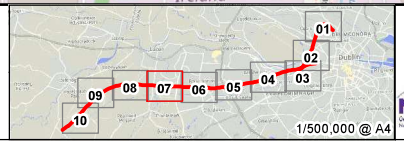

DART+ South West

NTA

Rev	Date	Drn	Chk'd	App'd	Description
v01	28/10/2020	SK	SK	LK	Description

Client: Iarnród Éireann Irish Rail

Engineering Designer: TYPSA, ATKINS, TUC RAIL — Supported by: rps

Date	Scale	Drawn	Checked	Approved
01/03/2021	1:10,000 @ A4	SK	LK	AG

Project Code	Issuer	QMS Code
6199586	TTA/RPS	

Project Title: DART + SOUTH WEST

Drawing Title: **Population Constraints** (Map 07 of 10)

Drawing File Name	Version	Status
DP-04-23-DWG-EV-TTA-9856	v01	S3

DO NOT SCALE USE FIGURED DIMENSIONS ONLY

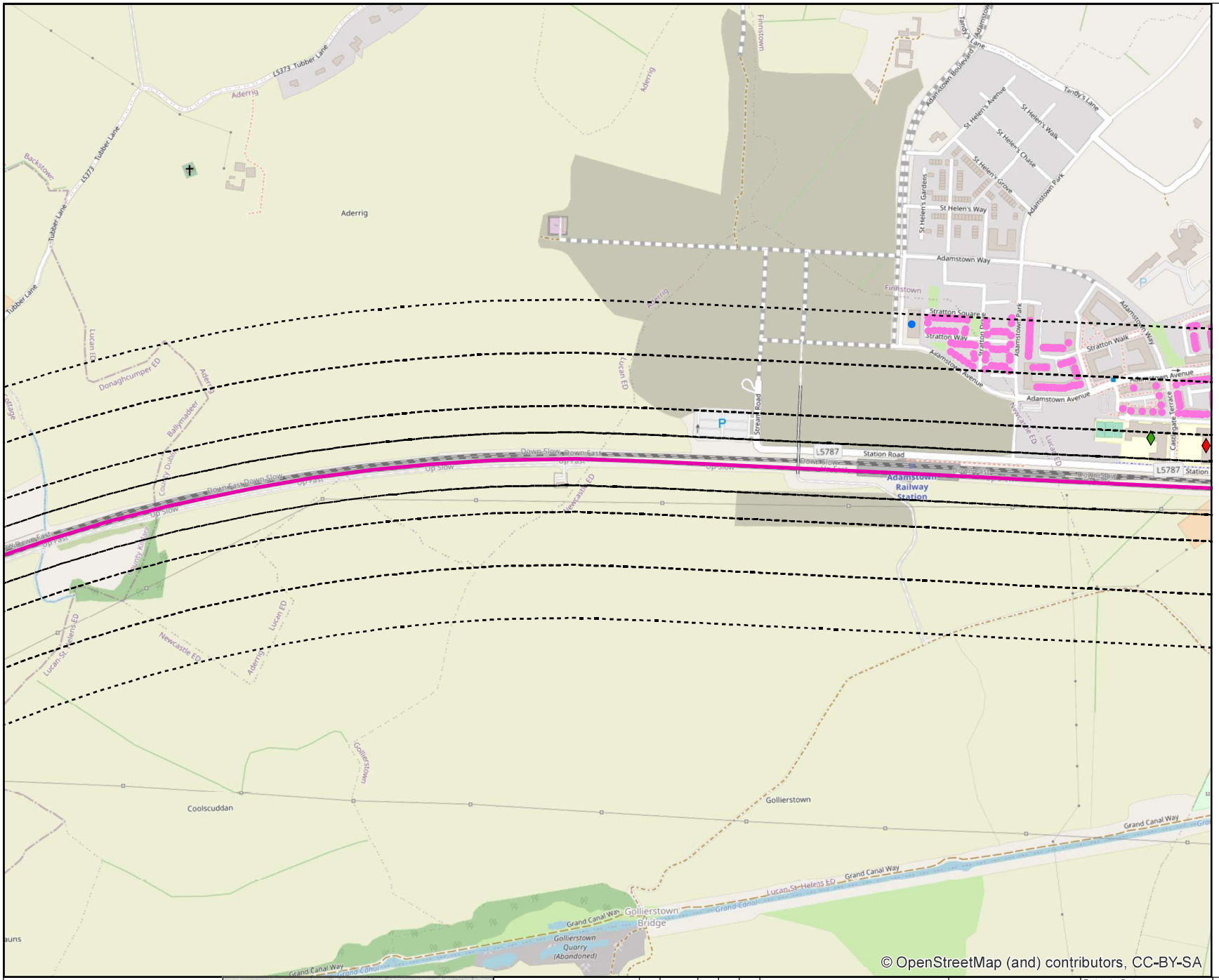

Legend

- Rail Network Centreline
- Bufffers: 50m, 100m, 200m, 300m
- Hospital
- Failte - Accommodation
- Failte - Activities
- Failte - Attractions

South Dublin

- Community, Sports & Youth Centres
- Arts, Culture & Libraries
- Religion & Place of Worship
- Education & Enterprise
- Allotments
- Parks & Recreation

Kildare

- Libraries
- Kildare Enterprise, Business & Industry
- Recreational Areas

Building Use within 300m (Prime2)

- Residence
- Commercial/Retail
- Multiple Use
- Unknown
- Primary School
- Secondary School
- Third Level
- Montessori School
- Special Needs School

N W E S

© Irish Rail (2021). This drawing is confidential and the copyright in it is owned by Irish Rail. This drawing must not be either loaned, copied or otherwise reproduced in whole or in part or used for any purpose without the prior permission of Irish Rail.

The contents of this publication are the sole responsibility of Iarnród Éireann and do not necessarily reflect the opinion of the European Union

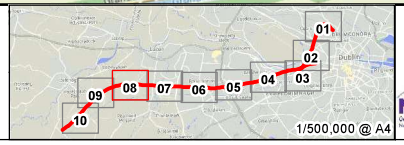

DART+ South West

NTA

Rev	Date	Drn	Chk'd	App'd	Description
v01	28/10/2020	SK	SK	LK	Description

Client: Iarnród Éireann Irish Rail

Engineering Designer: TYPSA, ATKINS, TUC RAIL

Supported by: rps

Date	Scale	Drawn	Checked	Approved
01/03/2021	1:10,000 @ A4	SK	LK	AG

Project Code	Issuer	QMS Code
6199586	TTA/RPS	

Project Title: DART + SOUTH WEST

Drawing Title: **Population Constraints** (Map 08 of 10)

Drawing File Name	Version	Status
DP-04-23-DWG-EV-TTA-9856	v01	S3

DO NOT SCALE USE FIGURED DIMENSIONS ONLY

Legend

- Rail Network Centreline
- Bufffers: 50m, 100m, 200m, 300m
- Hospital
- Failte - Accommodation
- Failte - Activities
- Failte - Attractions

South Dublin

- Community, Sports & Youth Centres
- Arts, Culture & Libraries
- Religion & Place of Worship
- Education & Enterprise
- Allotments
- Parks & Recreation

Kildare

- Libraries
- Kildare Enterprise, Business & Industry
- Recreational Areas

Building Use within 300m (Prime2)

- Residence
- Commercial/Retail
- Multiple Use
- Unknown
- Primary School
- Secondary School
- Third Level
- Montessori School
- Special Needs School

N W E S

© Irish Rail (2021). This drawing is confidential and the copyright in it is owned by Irish Rail. This drawing must not be either loaned, copied or otherwise reproduced in whole or in part or used for any purpose without the prior permission of Irish Rail.

The contents of this publication are the sole responsibility of Iarnród Éireann and do not necessarily reflect the opinion of the European Union

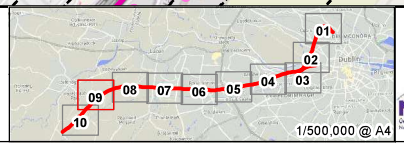

DART+ South West

NTA

Rev	Date	Drn	Chk'd	App'd	Description
v01	28/10/2020	SK	SK	LK	Description

Client: Iarnród Éireann Irish Rail

Engineering Designer: TYPSA, ATKINS, TUC RAIL, Supported by: rps

Date	Scale	Drawn	Checked	Approved
01/03/2021	1:10,000 @ A4	SK	LK	AG

Project Code	Issuer	QMS Code
6199586	TTA/RPS	

Project Title: DART + SOUTH WEST

Drawing Title: **Population Constraints** (Map 09 of 10)

Drawing File Name	Version	Status
DP-04-23-DWG-EV-TTA-9856	v01	S3

DO NOT SCALE USE FIGURED DIMENSIONS ONLY

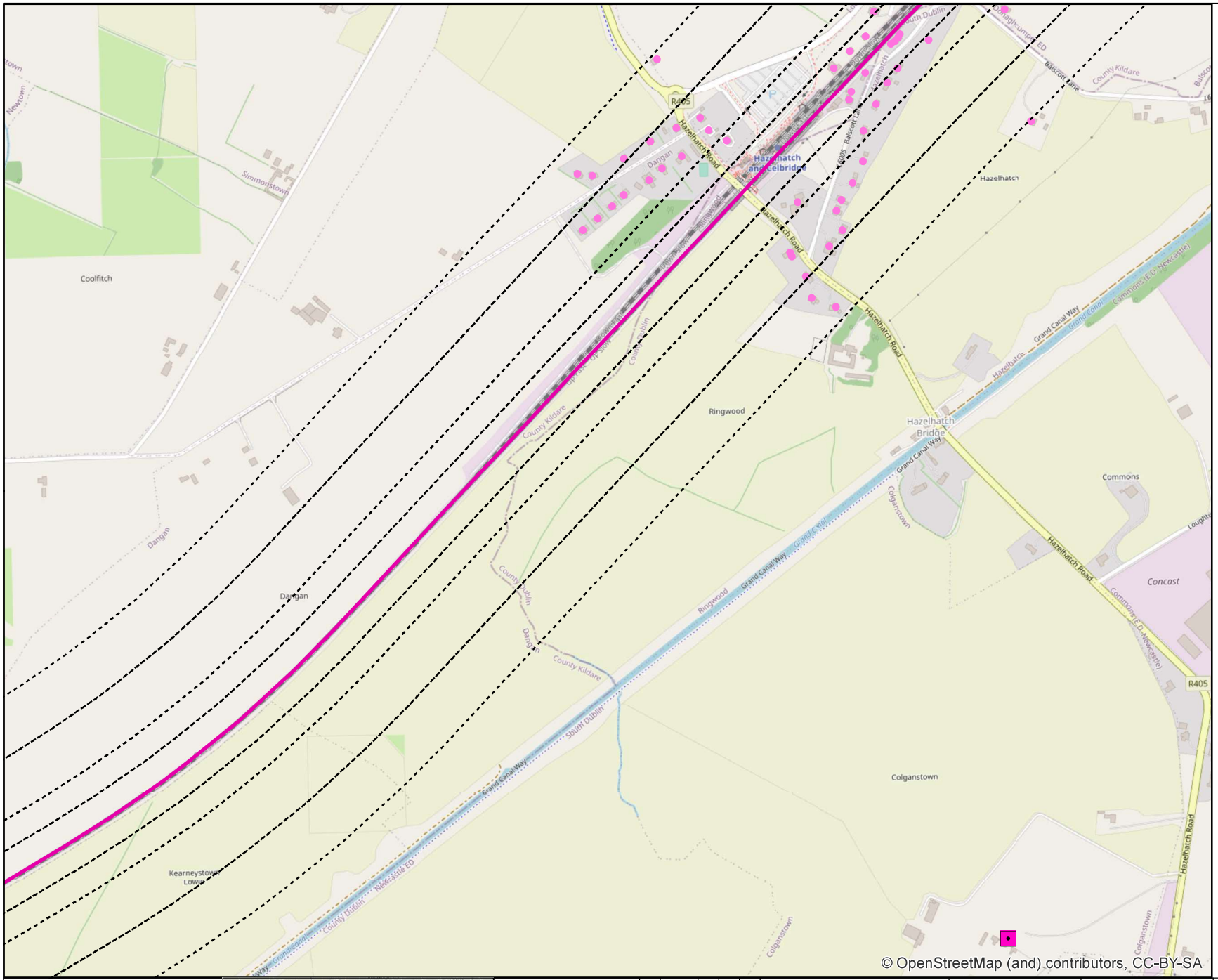

Legend

- Rail Network Centreline
- Bufffers: 50m, 100m, 200m, 300m
- Hospital
- Failte - Accommodation
- Failte - Activities
- Failte - Attractions

South Dublin

- Community, Sports & Youth Centres
- Arts, Culture & Libraries
- Religion & Place of Worship
- Education & Enterprise
- Allotments
- Parks & Recreation

Kildare

- Libraries
- Kildare Enterprise, Business & Industry
- Recreational Areas

Building Use within 300m (Prime2)

- Residence
- Commercial/Retail
- Multiple Use
- Unknown
- Primary School
- Secondary School
- Third Level
- Montessori School
- Special Needs School

N W E S

© Irish Rail (2021). This drawing is confidential and the copyright in it is owned by Irish Rail. This drawing must not be either loaned, copied or otherwise reproduced in whole or in part or used for any purpose without the prior permission of Irish Rail.

The contents of this publication are the sole responsibility of Iarnród Éireann and do not necessarily reflect the opinion of the European Union

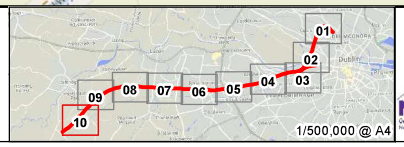

DART+ South West

NTA

Rev	Date	Drn	Chk'd	App'd	Description
v01	28/10/2020	SK	SK	LK	Description

Client: Iarnród Éireann Irish Rail

Engineering Designer: TYPSA, ATKINS, TUC RAIL

Supported by: rps

Date	Scale	Drawn	Checked	Approved
01/03/2021	1:10,000 @ A4	SK	LK	AG

Project Code	Issuer	QMS Code
6199586	TTA/RPS	

Project Title: DART + SOUTH WEST

Drawing Title: **Population Constraints** (Map 10 of 10)

Drawing File Name	Version	Status
DP-04-23-DWG-EV-TTA-9856	v01	S3

DO NOT SCALE USE FIGURED DIMENSIONS ONLY

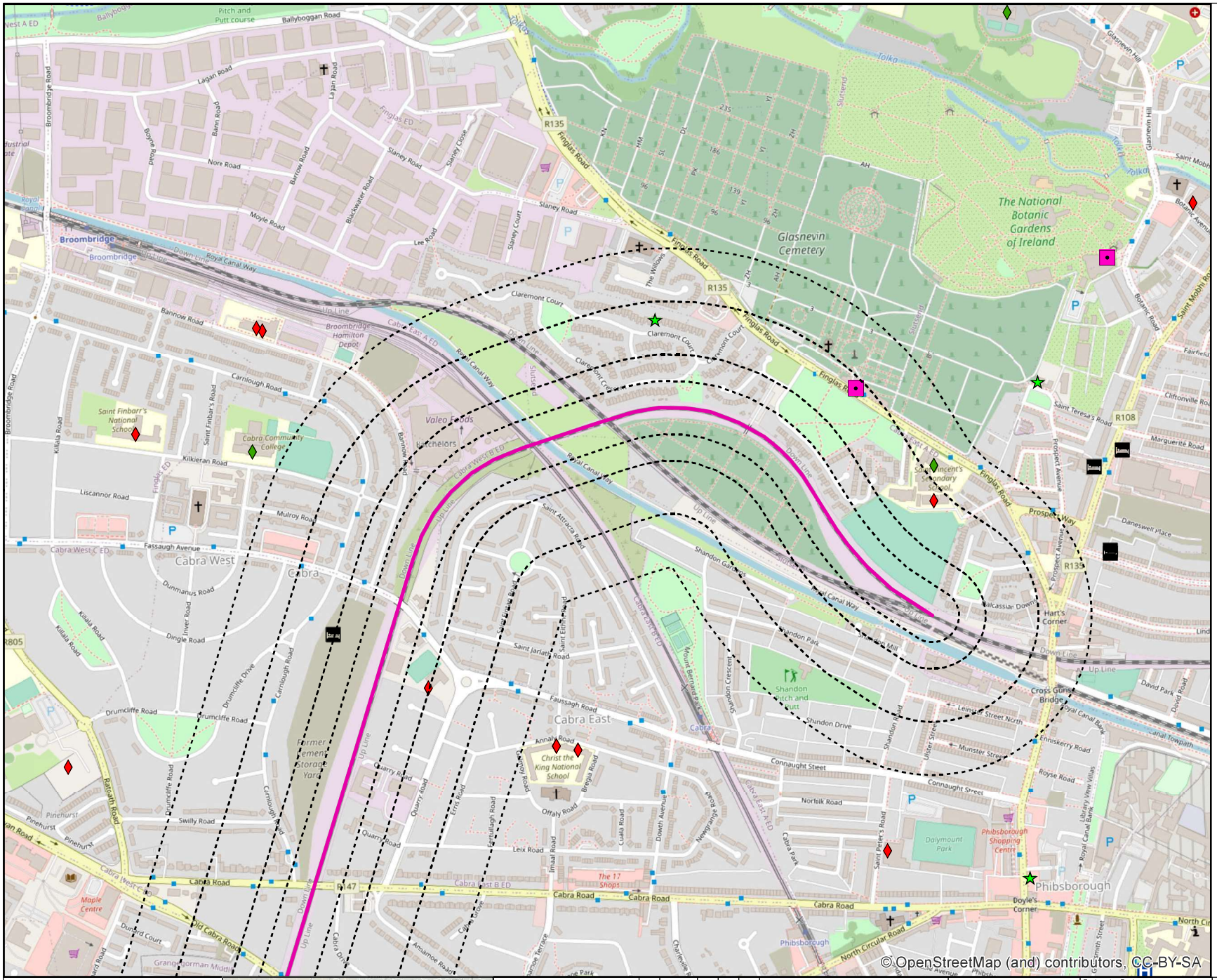

Legend

- Rail Network Centreline
- Bufffers: 50m, 100m, 200m, 300m
- Hospital
- DOE Special Schools 2013
- Primary Schools 2017 / 2018
- Post Primary Schools 2017 / 2018
- Failte - Accommodation
- Failte - Activities
- Failte - Attractions

South Dublin

- Community, Sports & Youth Centres
- Arts, Culture & Libraries
- Religion & Place of Worship
- Education & Enterprise
- Allotments
- Parks & Recreation

Kildare

- Libraries
- Kildare Enterprise, Business & Industry
- Recreational Areas

N W E S

© Irish Rail (2021). This drawing is confidential and the copyright in it is owned by Irish Rail. This drawing must not be either loaned, copied or otherwise reproduced in whole or in part or used for any purpose without the prior permission of Irish Rail.

The contents of this publication are the sole responsibility of Iarnród Éireann and do not necessarily reflect the opinion of the European Union

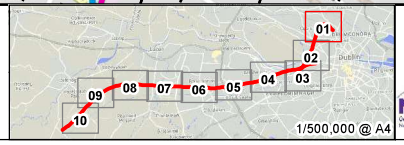

DART+ South West

NTA

Rev	Date	Drn	App'd	Description
v01	28/10/2020	SK	SK	LK Description

Client: Iarnród Éireann Irish Rail

Engineering Designer: TYPSA, ATKINS, TWC RAIL — Supported by: rps

Date	Scale	Drawn	Checked	Approved
01/03/2021	1:10,000 @ A4	SK	LK	AG

Project Code	Issuer	QMS Code
6199586	TTA/RPS	

Project Title: DART + SOUTH WEST

Drawing Title: **Population Constraints** (Map 01 of 10)

Drawing File Name	Version	Status
DP-04-23-DWG-EV-TTA-9855	v01	S3

DO NOT SCALE USE FIGURED DIMENSIONS ONLY

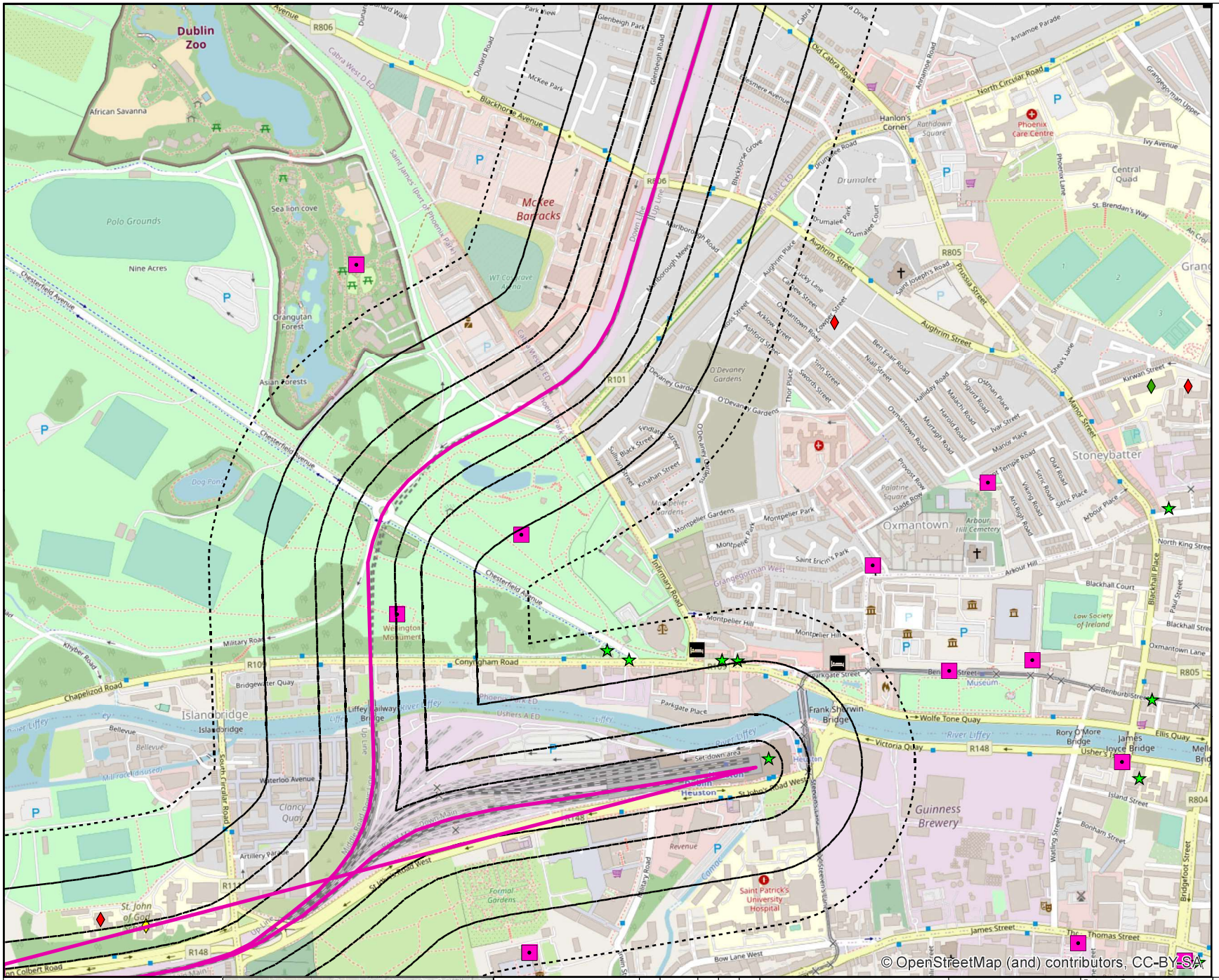

Legend

- Rail Network Centreline
- Bufffers: 50m, 100m, 200m, 300m
- Hospital
- DOE Special Schools 2013
- Primary Schools 2017 / 2018
- Post Primary Schools 2017 / 2018
- Failte - Accommodation
- Failte - Activities
- Failte - Attractions

South Dublin

- Community, Sports & Youth Centres
- Arts, Culture & Libraries
- Religion & Place of Worship
- Education & Enterprise
- Allotments
- Parks & Recreation

Kildare

- Libraries
- Kildare Enterprise, Business & Industry
- Recreational Areas

N W E S

© Irish Rail (2021). This drawing is confidential and the copyright in it is owned by Irish Rail. This drawing must not be either loaned, copied or otherwise reproduced in whole or in part or used for any purpose without the prior permission of Irish Rail.

The contents of this publication are the sole responsibility of Iarnród Éireann and do not necessarily reflect the opinion of the European Union

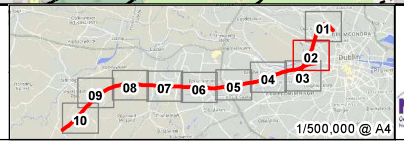

DART+ South West

NTA

Rev	Date	Drn	Chk'd	App'd	Description
v01	28/10/2020	SK	SK	LK	Description

Client: Iarnród Éireann Irish Rail

Engineering Designer: TYPSA, ATKINS, TWC RAIL, Supported by: rps

Date	Scale	Drawn	Checked	Approved
01/03/2021	1:10,000 @ A4	SK	LK	AG

Project Code	Issuer	QMS Code
6199586	TTA/RPS	

Project Title: DART + SOUTH WEST

Drawing Title: **Population Constraints** (Map 02 of 10)

Drawing File Name	Version	Status
DP-04-23-DWG-EV-TTA-9855	v01	S3

DO NOT SCALE USE FIGURED DIMENSIONS ONLY

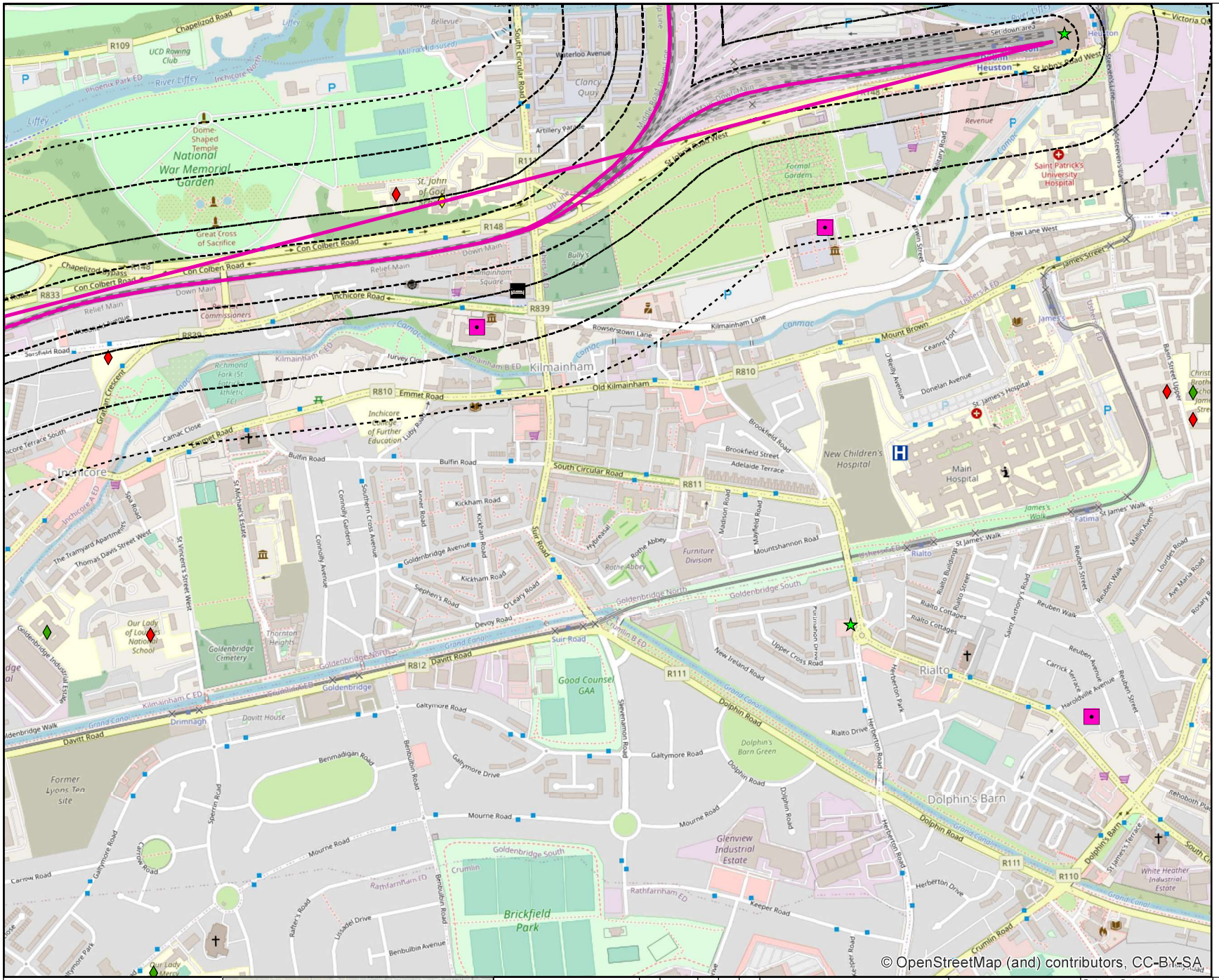
Kilmainham
Inchicore
Rialto
Dolphin's Barn
Heuston
Goldenbridge
Drimnagh
Brickfield Park
Glenview Industrial Estate
Good Counsel GAA
Goldenbridge Cemetery
National War Memorial Garden
Saint Patrick's University Hospital
St. James's Hospital
New Children's Hospital
Main Hospital
Former Lyons Tea site
Davitt House
Inchicore College of Further Education
Our Lady of Lourdes National School
Furniture Division
Rothe Abbey
Dolphin's Barn Green
White Heather Industrial Estate
Grand Canal
River Liffey
Canal
South Circular Road
Con Colbert Road
Inchicore Road
Kilmainham Lane
Old Kilmainham
Emmet Road
Bulfin Road
Davitt Road
Goldenbridge Avenue
Kickham Road
Suir Road
Galtymore Road
Mourne Road
Dolphin Road
Herbert Road
Rialto Drive
Herbert Drive
Keeper Road
Crumlin Road
Bow Lane West
James Street
Mount Brown
Donelan Avenue
Brookfield Road
Adelaide Terrace
Mountshannon Road
Upper Cross Road
New Ireland Road
Reuben Walk
Rialto Cottages
Rialto Buildings
Rialto Street
Saint Anthony's Road
Reuben Street
Reuben Avenue
Carrick Terrace
Haroldville Avenue
Rehoboth Place
Dolphin's Barn Terrace
Dolphin's Barn Green
Goldenbridge North
Goldenbridge South
Goldenbridge Walk
Goldenbridge Industrial Estate
Kilmainham C.ED
Crumlin B.ED
Rathfarnham ED
Inchicore A.ED
Usher's A.ED
Usher's B.ED
Kilmainham B.ED
R109
R111
R148
R833
R839
R810
R811
R812
R110
Chapelizod Road
Phoenix Park ED
UCD Rowing Club
Dome-Shaped Temple
Great Cross of Sacrifice
Artillery Parade
Waterloo Avenue
Clancy Quay
Formal Gardens
Revenue
Military Road
Steevens' Lane
Victoria Quay
Set-down area
Heuston
St John's Road West
Down Main
Up Line
Relief Main
Commissioners
Rowserstown Lane
Kilmainham Square
Bully's Acre
Richmond Park (St Catherine's Athletic FC)
Inchicore Terrace South
Graham Crescent
Camac Close
Turvey Close
Bulfin Road
Connolly Avenue
Connolly Gardens
Southern Cross Avenue
Aonet Road
Kickham Road
Stephen's Road
O'Leary Road
Devoy Road
Thornton Heights
St Michael's Estate
St Vincent's Street West
Thomas Davis Street West
The Tramyard Apartments
Spa Road
Davitt House
Bennadigan Road
Benbulbin Road
Galtymore Drive
Sperrin Road
Carrow Road
Rathfarnham ED
Lissadel Drive
Benbulbin Avenue
Rafter's Road
Hypaesall
Madison Road
Mayfield Road
Furniture Division
Rothe Abbey
Stevenson Road
Herberton Park
Herberton Road
Rialto Drive
Herberton Drive
Keeper Road
Crumlin Road
Dolphin's Barn Green
Glenview Industrial Estate
Brickfield Park
Good Counsel GAA
Goldenbridge Cemetery
Former Lyons Tea site
Davitt House
Our Lady of Lourdes National School
Inchicore College of Further Education
Saint Patrick's University Hospital
St. James's Hospital
New Children's Hospital
Main Hospital
Furniture Division
Rothe Abbey
Dolphin's Barn Green
White Heather Industrial Estate

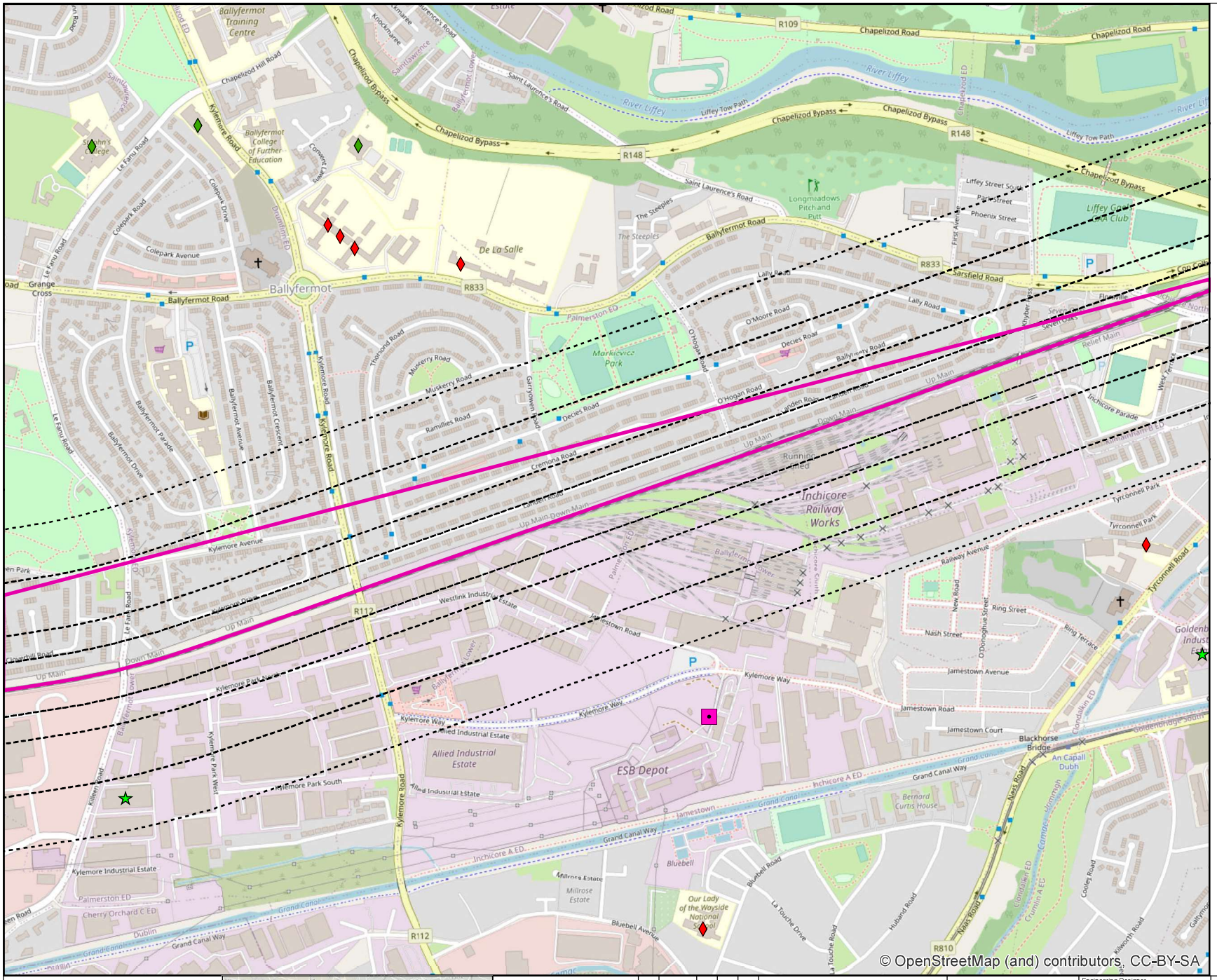

Legend

- Rail Network Centreline
- Bufffers: 50m, 100m, 200m, 300m
- Hospital
- DOE Special Schools 2013
- Primary Schools 2017 / 2018
- Post Primary Schools 2017 / 2018
- Failte - Accommodation
- Failte - Activities
- Failte - Attractions

South Dublin

- Community, Sports & Youth Centres
- Arts, Culture & Libraries
- Religion & Place of Worship
- Education & Enterprise
- Allotments
- Parks & Recreation

Kildare

- Libraries
- Kildare Enterprise, Business & Industry
- Recreational Areas

N W E S

© Irish Rail (2021). This drawing is confidential and the copyright in it is owned by Irish Rail. This drawing must not be either loaned, copied or otherwise reproduced in whole or in part or used for any purpose without the prior permission of Irish Rail.

The contents of this publication are the sole responsibility of Iarnród Éireann and do not necessarily reflect the opinion of the European Union

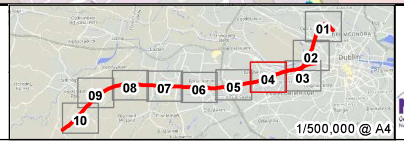

DART+ South West

NTA

Rev	Date	Drn	Ch'd	App'd	Description
v01	28/10/2020	SK	SK	LK	Description

Client: Iarnród Éireann Irish Rail

Engineering Designer: TYPSA, ATKINS, TUC RAIL

Supported by: rps

Date	Scale	Drawn	Checked	Approved
01/03/2021	1:10,000 @ A4	SK	LK	AG

Project Code	Issuer	QMS Code
6199586	TTA/RPS	

Project Title: DART + SOUTH WEST

Drawing Title: **Population Constraints** (Map 04 of 10)

Drawing File Name	Version	Status
DP-04-23-DWG-EV-TTA-9855	v01	S3

DO NOT SCALE USE FIGURED DIMENSIONS ONLY

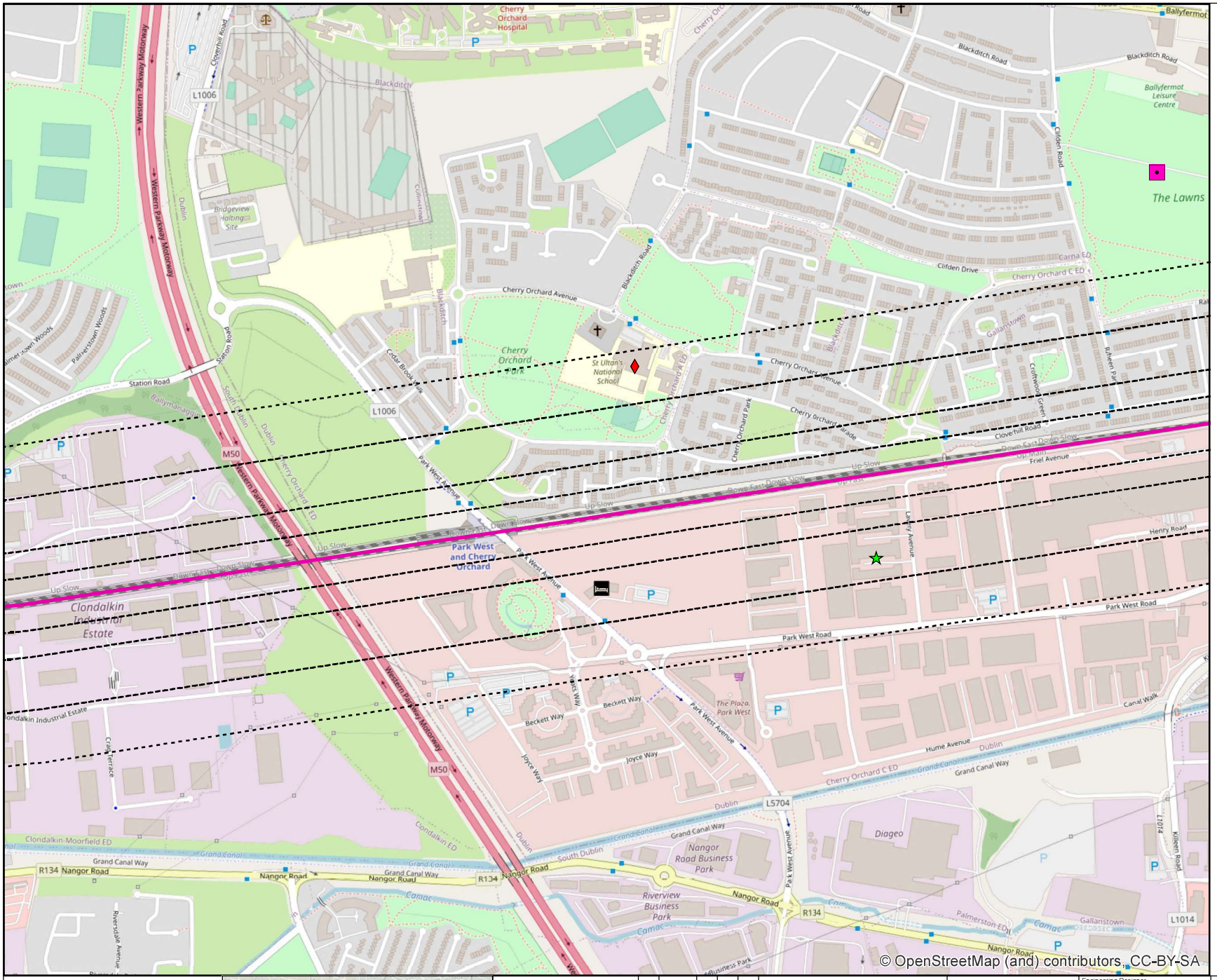

Legend

- Rail Network Centreline
- Bufffers: 50m, 100m, 200m, 300m
- Hospital
- DOE Special Schools 2013
- Primary Schools 2017 / 2018
- Post Primary Schools 2017 / 2018
- Failte - Accommodation
- Failte - Activities
- Failte - Attractions

South Dublin

- Community, Sports & Youth Centres
- Arts, Culture & Libraries
- Religion & Place of Worship
- Education & Enterprise
- Allotments
- Parks & Recreation

Kildare

- Libraries
- Kildare Enterprise, Business & Industry
- Recreational Areas

N W E S

© Irish Rail (2021). This drawing is confidential and the copyright in it is owned by Irish Rail. This drawing must not be either loaned, copied or otherwise reproduced in whole or in part or used for any purpose without the prior permission of Irish Rail.

The contents of this publication are the sole responsibility of Iarnród Éireann and do not necessarily reflect the opinion of the European Union

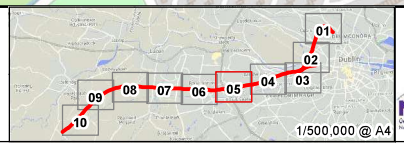

DART+ South West

NTA

Rev	Date	Drn	Chk'd	App'd	Description
v01	28/10/2020	SK	SK	LK	Description

Client: Iarnród Éireann Irish Rail

Engineering Designer: TYPSA, ATKINS, TUC RAIL, Supported by: rps

Date	Scale	Drawn	Checked	Approved
01/03/2021	1:10,000 @ A4	SK	LK	AG

Project Code	Issuer	QMS Code
6199586	TTA/RPS	

Project Title: DART + SOUTH WEST

Drawing Title: **Population Constraints** (Map 05 of 10)

Drawing File Name	Version	Status
DP-04-23-DWG-EV-TTA-9855	v01	S3

DO NOT SCALE USE FIGURED DIMENSIONS ONLY

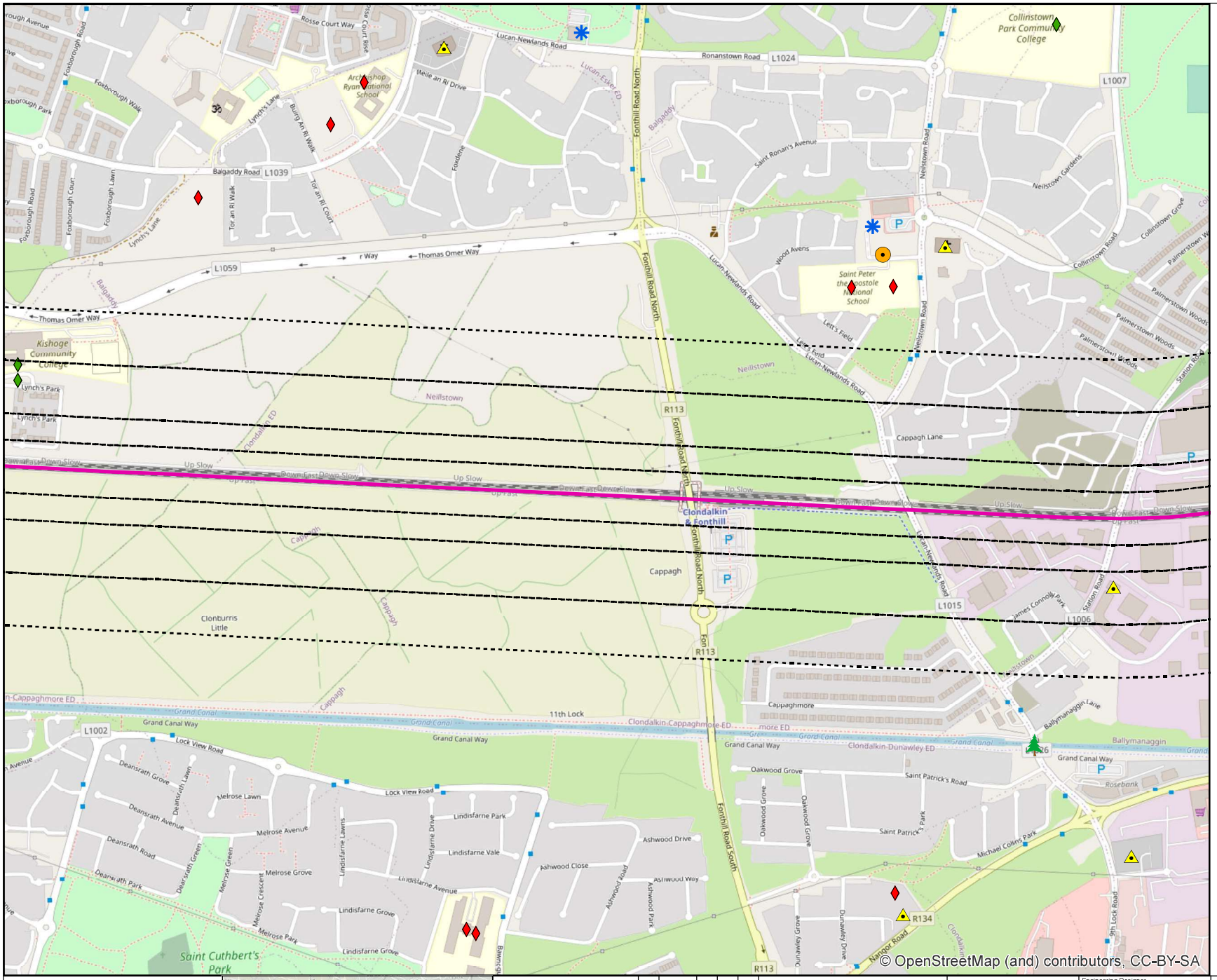

Legend

- Rail Network Centreline
- Bufffers: 50m, 100m, 200m, 300m
- Hospital
- DOE Special Schools 2013
- Primary Schools 2017 / 2018
- Post Primary Schools 2017 / 2018
- Failte - Accommodation
- Failte - Activities
- Failte - Attractions

South Dublin

- Community, Sports & Youth Centres
- Arts, Culture & Libraries
- Religion & Place of Worship
- Education & Enterprise
- Allotments
- Parks & Recreation

Kildare

- Libraries
- Kildare Enterprise, Business & Industry
- Recreational Areas

N W E S

© Irish Rail (2021). This drawing is confidential and the copyright in it is owned by Irish Rail. This drawing must not be either loaned, copied or otherwise reproduced in whole or in part or used for any purpose without the prior permission of Irish Rail.

The contents of this publication are the sole responsibility of Iarnród Éireann and do not necessarily reflect the opinion of the European Union

01 02 03 04 05 06 07 08 09 10

1/500,000 @ A4

DART+ South West

NTA

Rev	Date	Drn	Chk'd	App'd	Description
v01	28/10/2020	SK	SK	LK	Description

Client: Iarnród Éireann Irish Rail

Engineering Designer: TYPSA, ATKINS, TUC RAIL, rps

Supported by:

Date	Scale	Drawn	Checked	Approved
01/03/2021	1:10,000 @ A4	SK	LK	AG

Project Code	Issuer	QMS Code
5199586	TTA/RPS	

Project Title: DART + SOUTH WEST

Drawing Title: **Population Constraints** (Map 06 of 10)

Drawing File Name	Version	Status
DP-04-23-DWG-EV-TTA-9855	v01	S3

DO NOT SCALE USE FIGURED DIMENSIONS ONLY

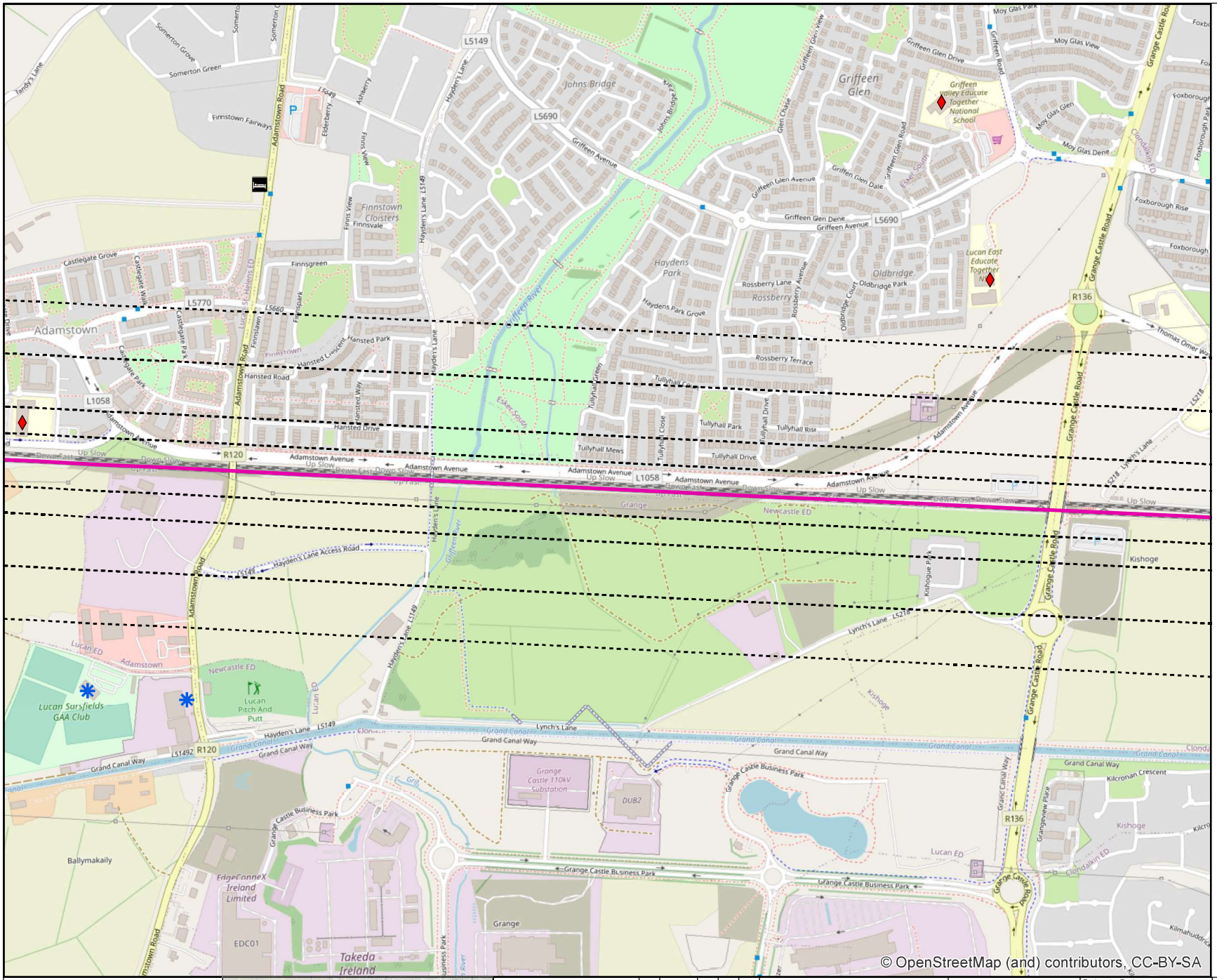

Legend

- Rail Network Centreline
- Bufffers: 50m, 100m, 200m, 300m
- Hospital
- DOE Special Schools 2013
- Primary Schools 2017 / 2018
- Post Primary Schools 2017 / 2018
- Failte - Accommodation
- Failte - Activities
- Failte - Attractions

South Dublin

- Community, Sports & Youth Centres
- Arts, Culture & Libraries
- Religion & Place of Worship
- Education & Enterprise
- Allotments
- Parks & Recreation

Kildare

- Libraries
- Kildare Enterprise, Business & Industry
- Recreational Areas

N W E S

© Irish Rail (2021). This drawing is confidential and the copyright in it is owned by Irish Rail. This drawing must not be either loaned, copied or otherwise reproduced in whole or in part or used for any purpose without the prior permission of Irish Rail.

The contents of this publication are the sole responsibility of Iarnród Éireann and do not necessarily reflect the opinion of the European Union

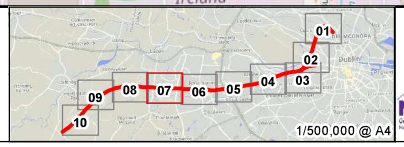

DART+ South West

NTA

Rev	Date	Drn	Chk'd	App'd	Description
v01	28/10/2020	SK	SK	LK	Description

Client: Iarnród Éireann Irish Rail

Engineering Designer: TYPSA, ATKINS, TUC RAIL — Supported by: rps

Date	Scale	Drawn	Checked	Approved
01/03/2021	1:10,000 @ A4	SK	LK	AG

Project Code	Issuer	QMS Code
5199586	TTA/RPS	

Project Title: DART + SOUTH WEST

Drawing Title: **Population Constraints** (Map 07 of 10)

Drawing File Name	Version	Status
DP-04-23-DWG-EV-TTA-9855	v01	S3

DO NOT SCALE USE FIGURED DIMENSIONS ONLY

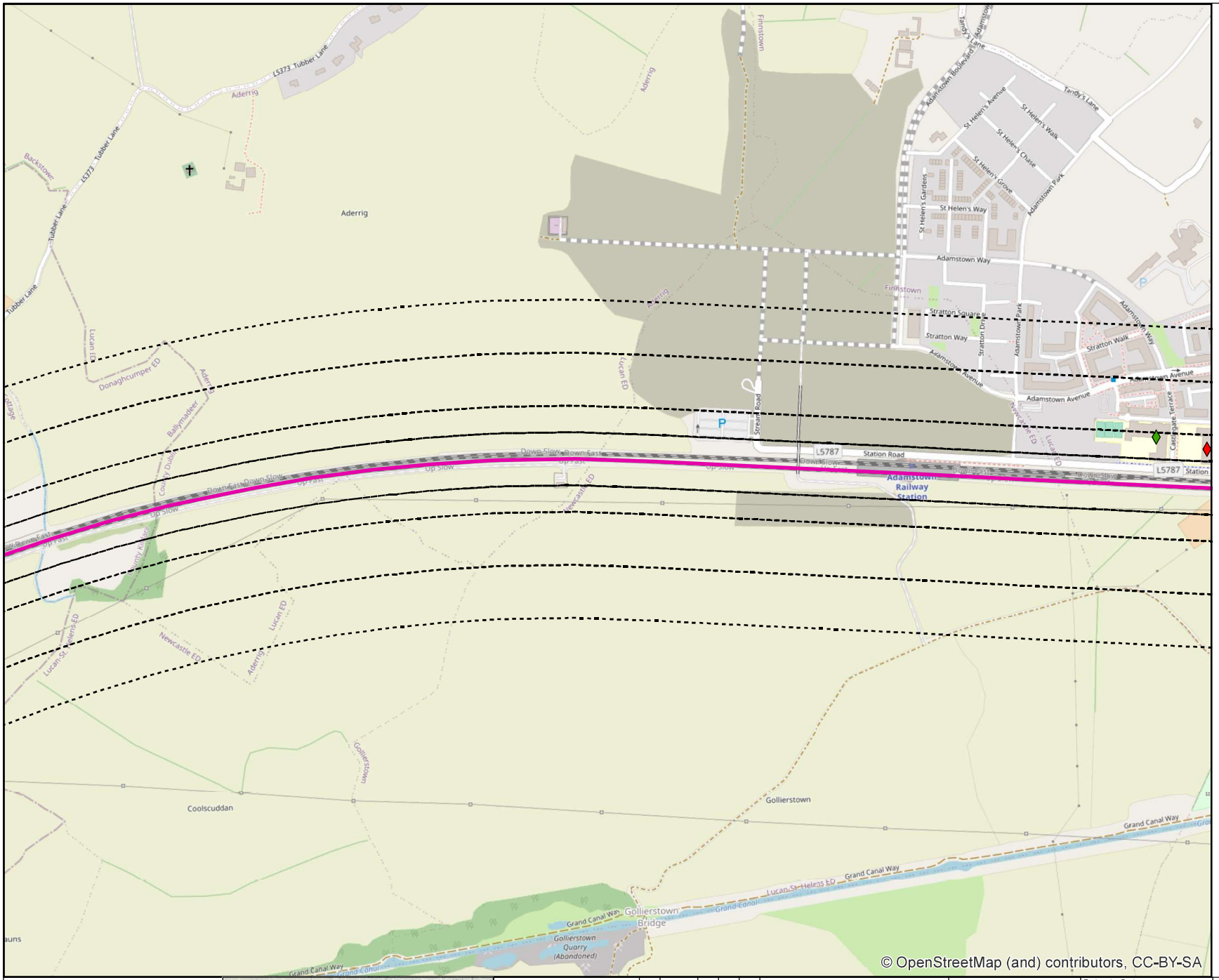

Legend

- Rail Network Centreline
- Bufffers: 50m, 100m, 200m, 300m
- Hospital
- DOE Special Schools 2013
- Primary Schools 2017 / 2018
- Post Primary Schools 2017 / 2018
- Failte - Accommodation
- Failte - Activities
- Failte - Attractions

South Dublin

- Community, Sports & Youth Centres
- Arts, Culture & Libraries
- Religion & Place of Worship
- Education & Enterprise
- Allotments
- Parks & Recreation

Kildare

- Libraries
- Kildare Enterprise, Business & Industry
- Recreational Areas

N W E S

© Irish Rail (2021). This drawing is confidential and the copyright in it is owned by Irish Rail. This drawing must not be either loaned, copied or otherwise reproduced in whole or in part or used for any purpose without the prior permission of Irish Rail.

The contents of this publication are the sole responsibility of Iarnród Éireann and do not necessarily reflect the opinion of the European Union

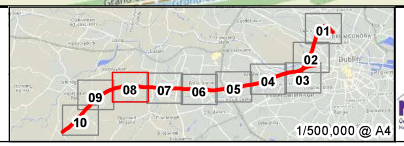

DART+ South West

NTA

Rev	Date	Drn	Chk'd	App'd	Description
v01	28/10/2020	SK	SK	LK	Description

Client: Iarnród Éireann Irish Rail

Engineering Designer: TYPSA, ATKINS, TUC RAIL

Supported by: rps

Date	Scale	Drawn	Checked	Approved
01/03/2021	1:10,000 @ A4	SK	LK	AG

Project Code	Issuer	QMS Code
6199586	TTA/RPS	

Project Title: DART + SOUTH WEST

Drawing Title: **Population Constraints** (Map 08 of 10)

Drawing File Name	Version	Status
DP-04-23-DWG-EV-TTA-9855	v01	S3

DO NOT SCALE USE FIGURED DIMENSIONS ONLY

Legend

- Rail Network Centreline
- Bufffers: 50m, 100m, 200m, 300m
- Hospital
- DOE Special Schools 2013
- Primary Schools 2017 / 2018
- Post Primary Schools 2017 / 2018
- Failte - Accommodation
- Failte - Activities
- Failte - Attractions

South Dublin

- Community, Sports & Youth Centres
- Arts, Culture & Libraries
- Religion & Place of Worship
- Education & Enterprise
- Allotments
- Parks & Recreation

Kildare

- Libraries
- Kildare Enterprise, Business & Industry
- Recreational Areas

N W E S

© Irish Rail (2021). This drawing is confidential and the copyright in it is owned by Irish Rail. This drawing must not be either loaned, copied or otherwise reproduced in whole or in part or used for any purpose without the prior permission of Irish Rail.

The contents of this publication are the sole responsibility of Iarnród Éireann and do not necessarily reflect the opinion of the European Union

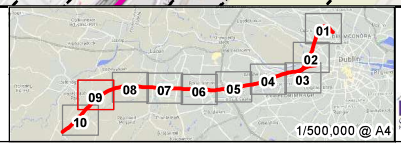

DART+ South West

NTA

Rev	Date	Drn	Chk'd	App'd	Description
v01	28/10/2020	SK	SK	LK	Description

Client: Iarnród Éireann Irish Rail

Engineering Designer: TYPSA, ATKINS, TVC MAL

Supported by: rps

Date	Scale	Drawn	Checked	Approved
01/03/2021	1:10,000 @ A4	SK	LK	AG

Project Code	Issuer	QMS Code
6199586	TTA/RPS	

Project Title: DART + SOUTH WEST

Drawing Title: **Population Constraints** (Map 09 of 10)

Drawing File Name	Version	Status
DP-04-23-DWG-EV-TTA-9855	v01	S3

DO NOT SCALE USE FIGURED DIMENSIONS ONLY

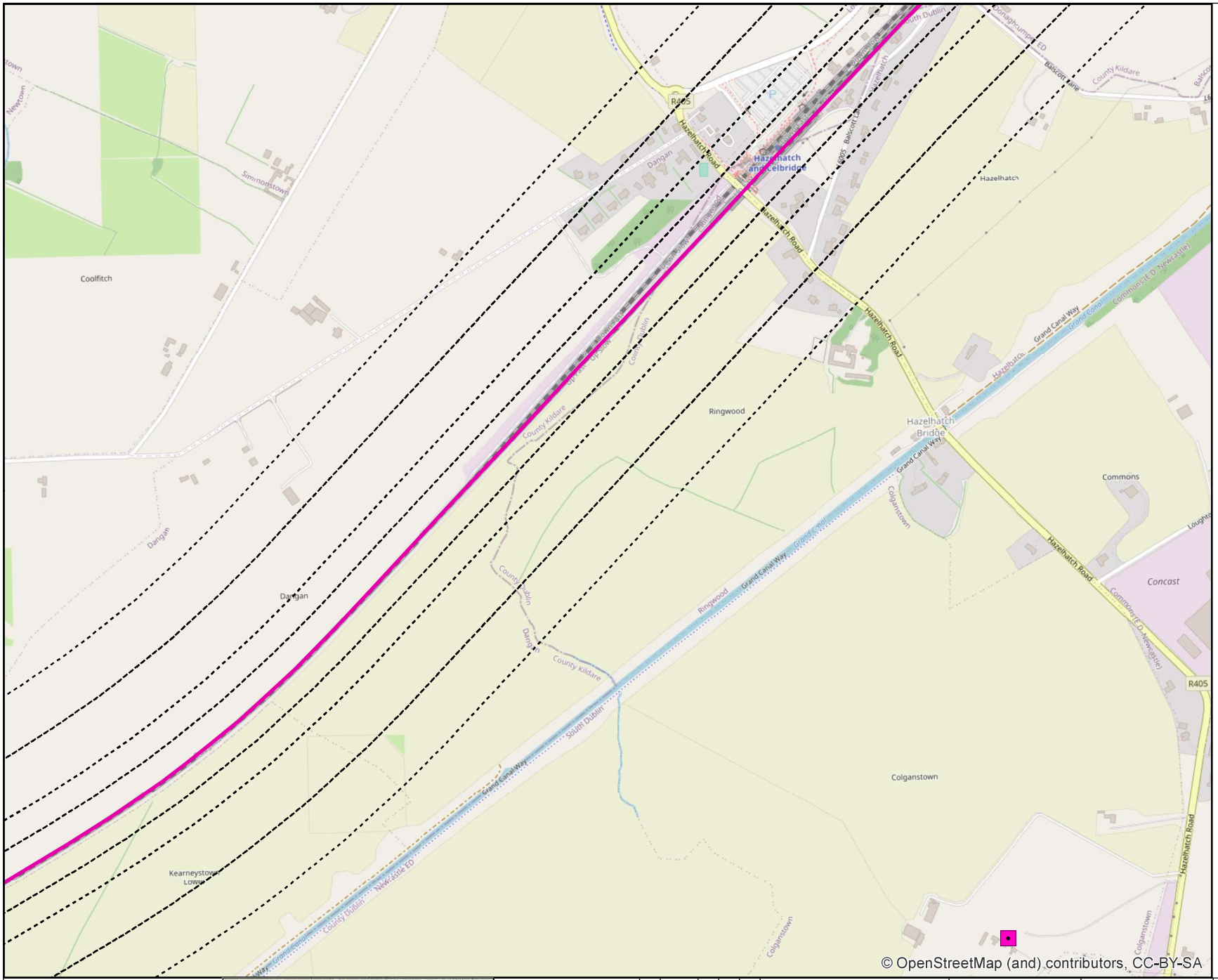

Legend

- Rail Network Centreline
- Bufffers: 50m, 100m, 200m, 300m
- Hospital
- DOE Special Schools 2013
- Primary Schools 2017 / 2018
- Post Primary Schools 2017 / 2018
- Failte - Accommodation
- Failte - Activities
- Failte - Attractions

South Dublin

- Community, Sports & Youth Centres
- Arts, Culture & Libraries
- Religion & Place of Worship
- Education & Enterprise
- Allotments
- Parks & Recreation

Kildare

- Libraries
- Kildare Enterprise, Business & Industry
- Recreational Areas

N W E S

© Irish Rail (2021). This drawing is confidential and the copyright in it is owned by Irish Rail. This drawing must not be either loaned, copied or otherwise reproduced in whole or in part or used for any purpose without the prior permission of Irish Rail.

The contents of this publication are the sole responsibility of Iarnród Éireann and do not necessarily reflect the opinion of the European Union

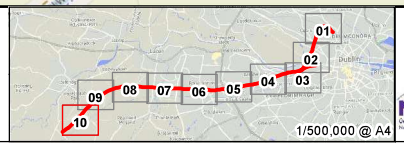

DART+ South West

NTA

Rev	Date	Drn	Chk'd	App'd	Description
v01	28/10/2020	SK	SK	LK	Description

Client: Iarnród Éireann Irish Rail

Engineering Designer: TYPSA, ATKINS, TUC RAIL

Supported by: rps

Date	Scale	Drawn	Checked	Approved
01/03/2021	1:10,000 @ A4	SK	LK	AG

Project Code	Issuer	QMS Code
6199586	TTA/RPS	

Project Title: DART + SOUTH WEST

Drawing Title: **Population Constraints** (Map 10 of 10)

Drawing File Name	Version	Status
DP-04-23-DWG-EV-TTA-9855	v01	S3

DO NOT SCALE USE FIGURED DIMENSIONS ONLY