









**NOTES**

- ALL DIMENSIONS ARE IN METRES UNLESS NOTED OTHERWISE.
- ALL LEVELS ARE IN METRES ABOVE NATIONAL ORDNANCE DATUM. ALL LEVELS ARE IN METRES ABOVE NATIONAL ORDNANCE DATUM.

**LEGEND**

-  CARRIAGEWAY
-  FOOTWAY
-  ON-ROAD CYCLE TRACK
-  SEGREGATED CYCLEWAY
-  VERGE
-  CONTROLLED TACTILE PAVING

V 01	May 2021	PUBLIC CONSULTATION	JMC	TL	MK
REV.	DATE	DESCRIPTION	PRODUCED BY	REVIEWED BY	APPROVED BY

© Irish Rail (2021). This drawing is confidential and the copyright in it is owned by Irish Rail. This drawing must not be either loaned, copied or otherwise reproduced in whole or in part or used for any purpose without the prior permission of Irish Rail.  
 © Ordnance Survey Ireland and Government of Ireland. All O.S. data used for plans are printed under "Copyright Ordnance Survey Ireland".  
 Survey No. 9039721 (OSi Aerial Data or OSi Lidar Data) & Survey No. 2021081\_NMA\_180 (OSi Vector Data).  
 All elevations are in metres and relate to OSi Geoid Model (OSGM02) Malin Head as defined by existing Project Control.  
 All Co-ordinates are in Irish Transverse Mercator Grid (ITM) as defined by OSi active GPS station Tallaght College (TLLG).

Client



Project



Consultant



Drawing Title

OPTIONS SELECTION - LC02: COOLMINE - OPTION 9  
 CASTLEKNOCK ROAD JUNCTION UPGRADE  
 SHEET 1 OF 1

Scale:  
 1:500 @ A1

Drawing Number	Project	Originator	Discipline	Location	Type	Role	Number	Phase
MAY ROD	HRW	LC02	DR	C	0122	B		
Date:	Job No:	Status:	Rev:	Sheet:				
May 2021	P/101086	S4 - Suitable for Acceptance	V 01	01 of 01				