

V 01	May 2021	PUBLIC CONSULTATION	BAC	CCH	TMK
REV.	DATE	DESCRIPTION	PRODUCED BY	REVIEWED BY	APPROVED BY

© Irish Rail (2021). This drawing is confidential and the copyright in it is owned by Irish Rail. This drawing must not be either loaned, copied or otherwise reproduced in whole or in part or used for any purpose without the prior permission of Irish Rail.
 © Ordnance Survey Ireland and Government of Ireland. All O.S. data used for plans are printed under "Copyright Ordnance Survey Ireland".
 Survey No. 6039720 (OSi Aerial Data or OSi Lidar Data) & Survey No. 2021051_NMA_180 (OSi Vector Data).
 All elevations are in metres and relate to OSi Geoid Mean (OSGM02) Mean Head as defined by existing Project Control.
 All Co-ordinates are in Irish Transverse Mercator Grid (ITM) as defined by OSi active GPS station Tallaght College (TLG9).

Client

Consultant

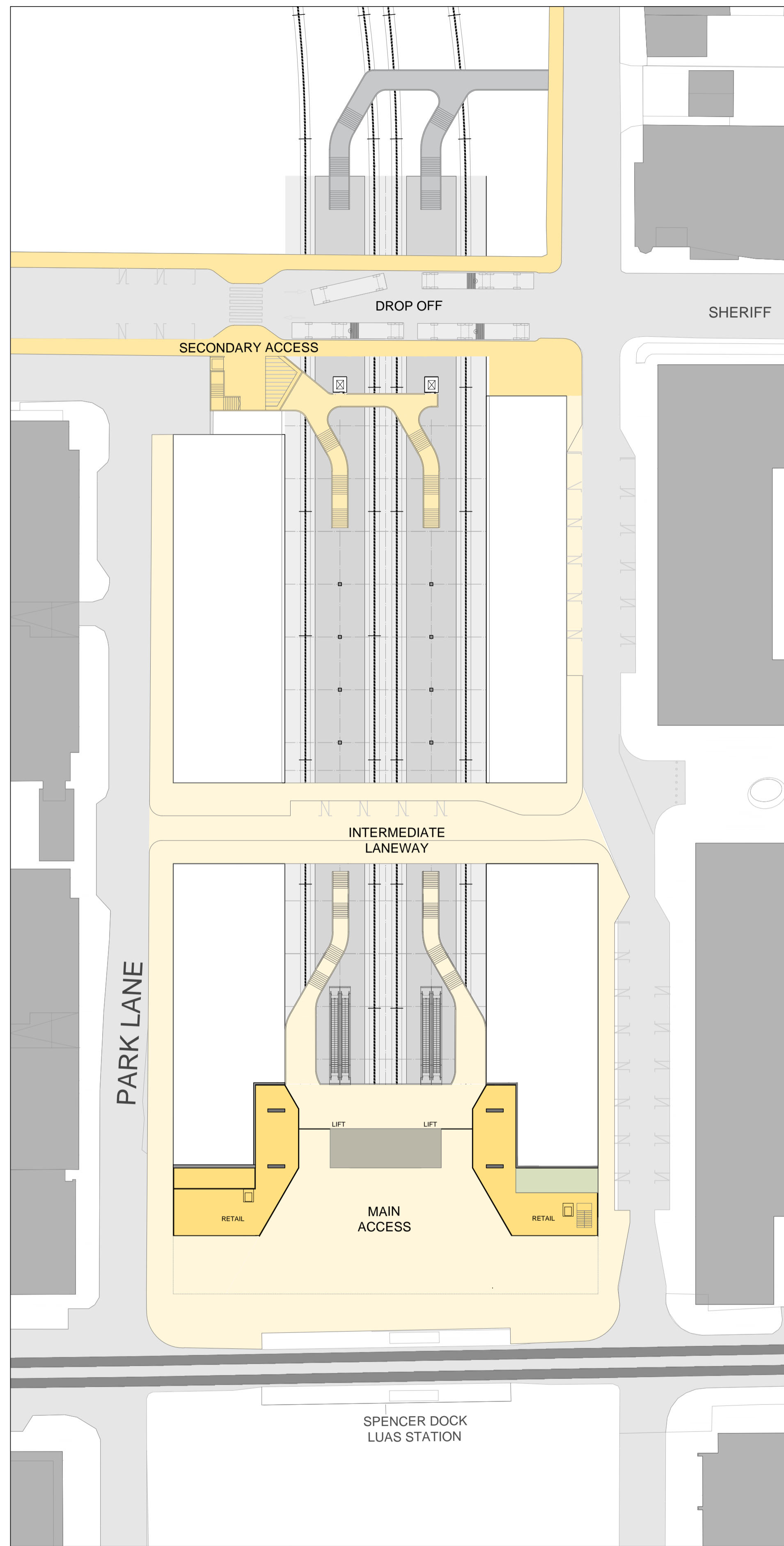
Project

Drawing Title

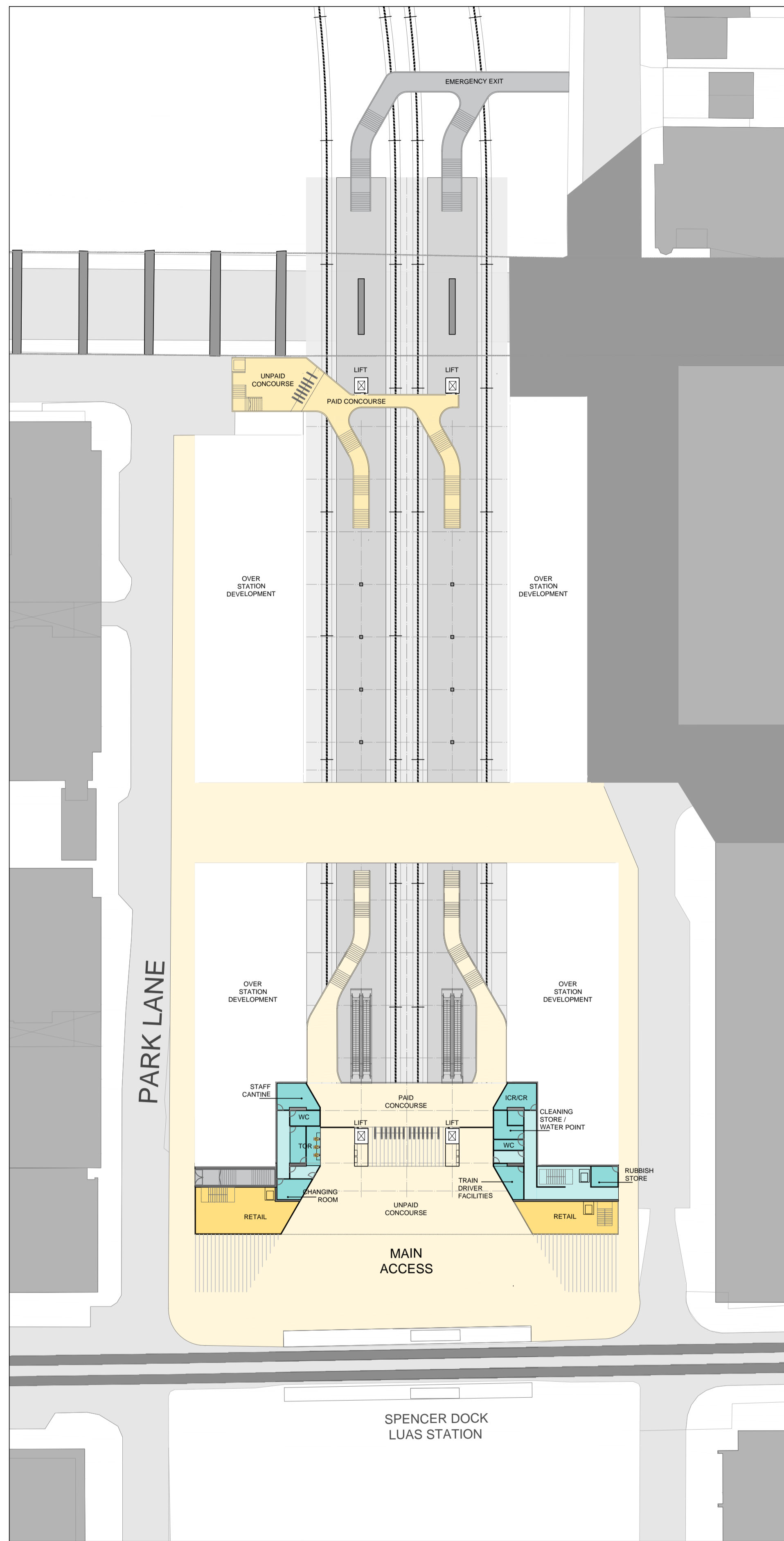
**SPENCER DOCK STATION.
GENERAL LAYOUT
SITE PLAN**

Scale: 1:1000 @ A1

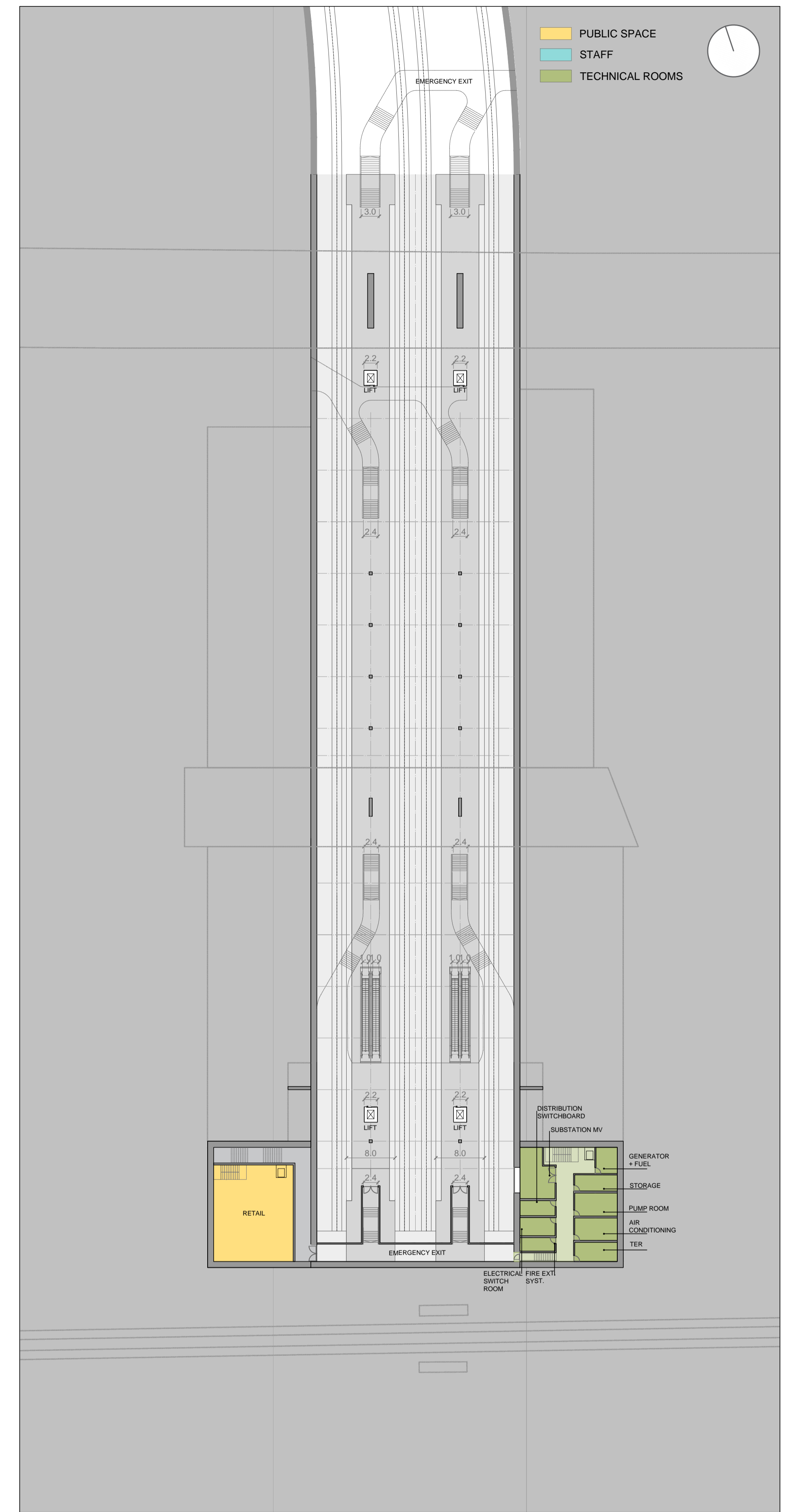
Drawing Number	Project	Originator	Discipline	Location	Type	Role	Number	Phase
MAY	MDC	ARC	RS01	DR	A	0001	B	
Date:	Job No:	Status:	Rev:	Sheet:				
May 2021	P/101086	S4 Suitable for Acceptance	V 01	1 of 2				



+6.60 SECONDARY ACCESS LEVEL



+4.00 MAIN ENTRANCE LEVEL



-2.00 PLATFORM LEVEL

- PUBLIC SPACE
- STAFF
- TECHNICAL ROOMS



REV.	DATE	DESCRIPTION	BAC	CCH	TMK
V 01	May 2021	PUBLIC CONSULTATION			
			PRODUCED BY	REVIEWED BY	APPROVED BY

Client

Tionscaldal Éireann
Project Ireland
2040

NTA
Údarás Náisiúnta Iompair
National Transport Authority

lanróid Éireann
Irish Rail

Consultant

IDOM

G3

PROD

ROUGHAN & O'DONOVAN

Project

DART+
West

Drawing Title

SPENCER DOCK STATION.
GENERAL LAYOUT
FLOOR PLANS

Scale: 1:500 @ A1

Drawing Number | Project | Originator | Discipline | Location | Type | Role | Number | Phase
MAY MDC ARC RS01 DR A 0001 B

Date: May 2021 | Job No: P/101086 | Status: S4 Suitable for Acceptance | Rev: V 01 | Sheet: 2 of 2