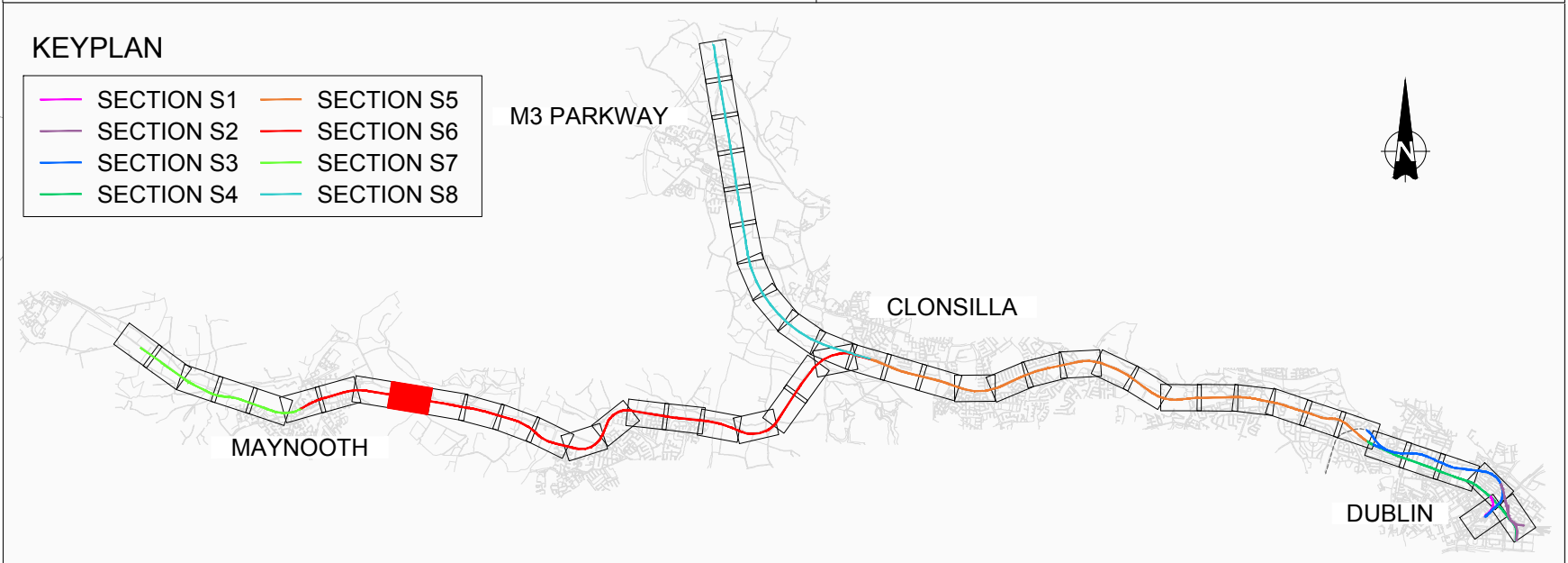
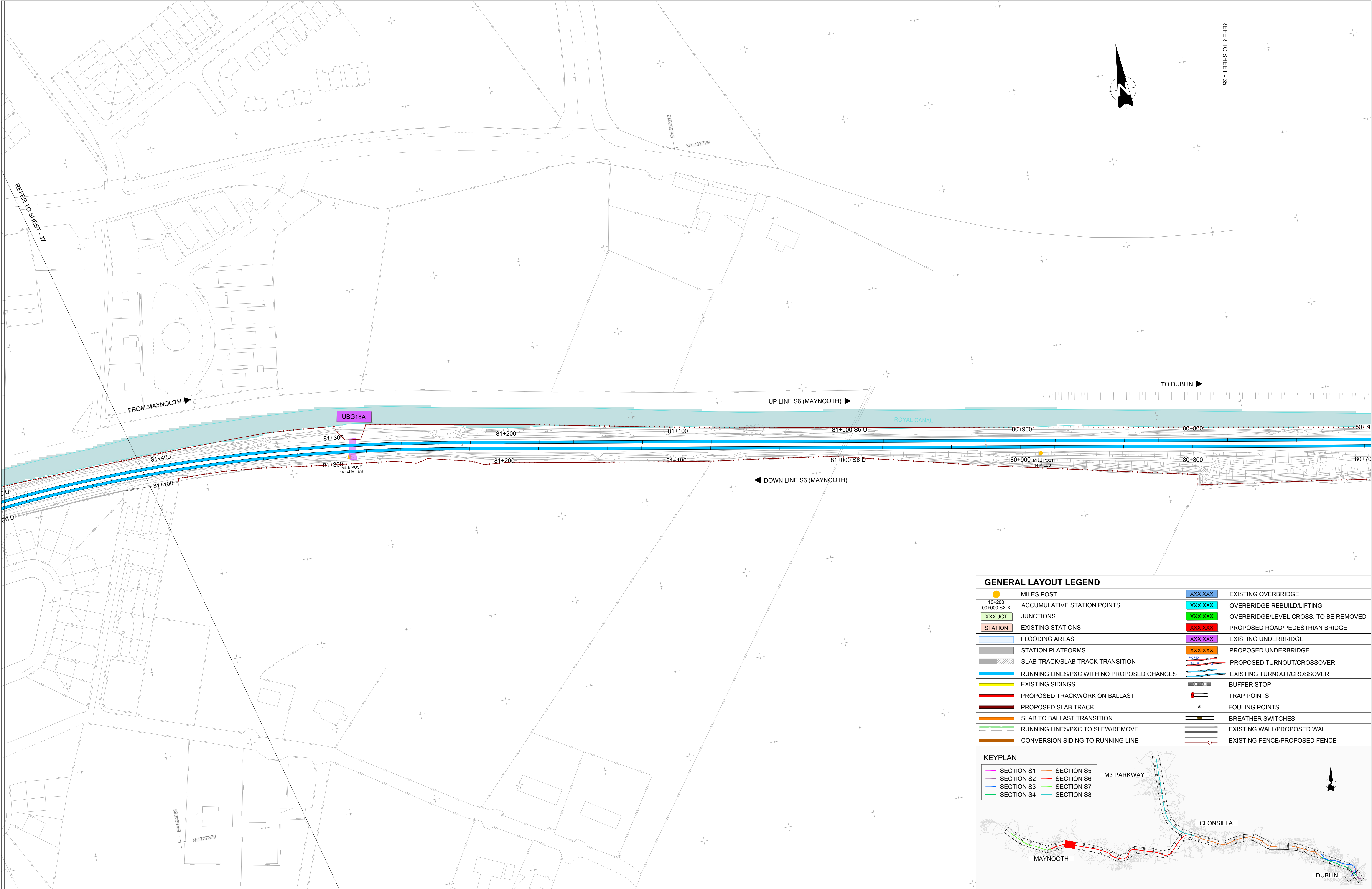
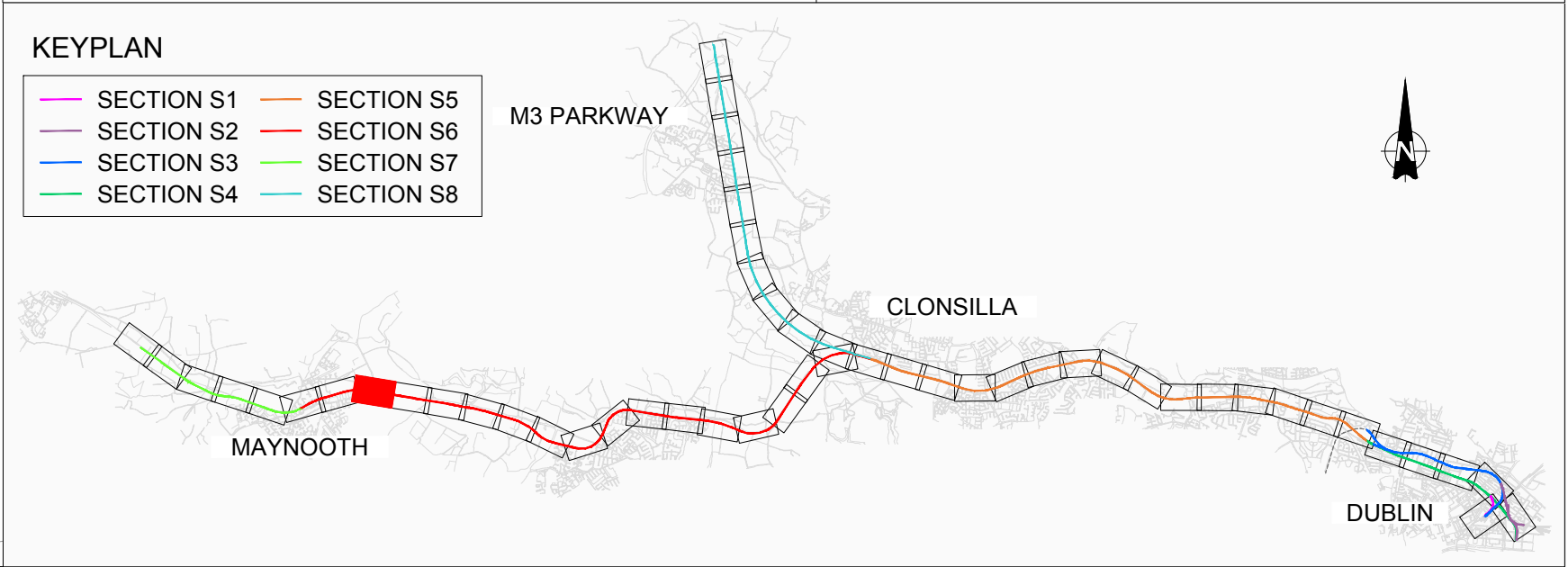


GENERAL LAYOUT LEGEND			
	MILES POST		EXISTING OVERBRIDGE
	ACCUMULATIVE STATION POINTS		OVERBRIDGE REBUILD/LIFTING
	JUNCTIONS		OVERBRIDGE/LEVEL CROSS. TO BE REMOVED
	EXISTING STATIONS		PROPOSED ROAD/PEDESTRIAN BRIDGE
	FLOODING AREAS		EXISTING UNDERBRIDGE
	STATION PLATFORMS		PROPOSED UNDERBRIDGE
	SLAB TRACK/SLAB TRACK TRANSITION		PROPOSED TURNOUT/CROSSOVER
	RUNNING LINES/P&C WITH NO PROPOSED CHANGES		EXISTING TURNOUT/CROSSOVER
	EXISTING SIDINGS		BUFFER STOP
	PROPOSED TRACKWORK ON BALLAST		TRAP POINTS
	PROPOSED SLAB TRACK		FOULING POINTS
	SLAB TO BALLAST TRANSITION		BREATHER SWITCHES
	RUNNING LINES/P&C TO SLEW/REMOVE		EXISTING WALL/PROPOSED WALL
	CONVERSION SIDING TO RUNNING LINE		EXISTING FENCE/PROPOSED FENCE

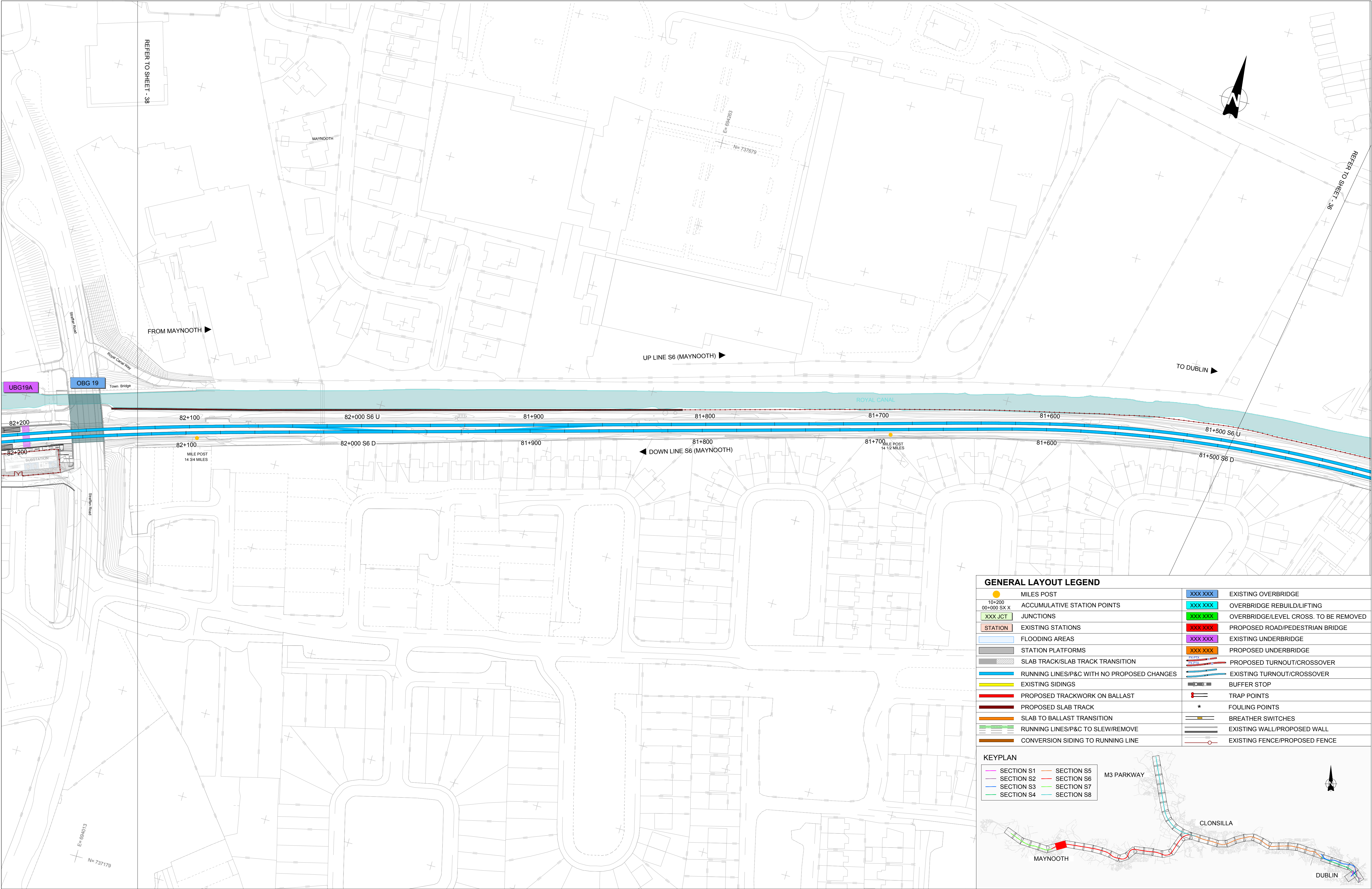




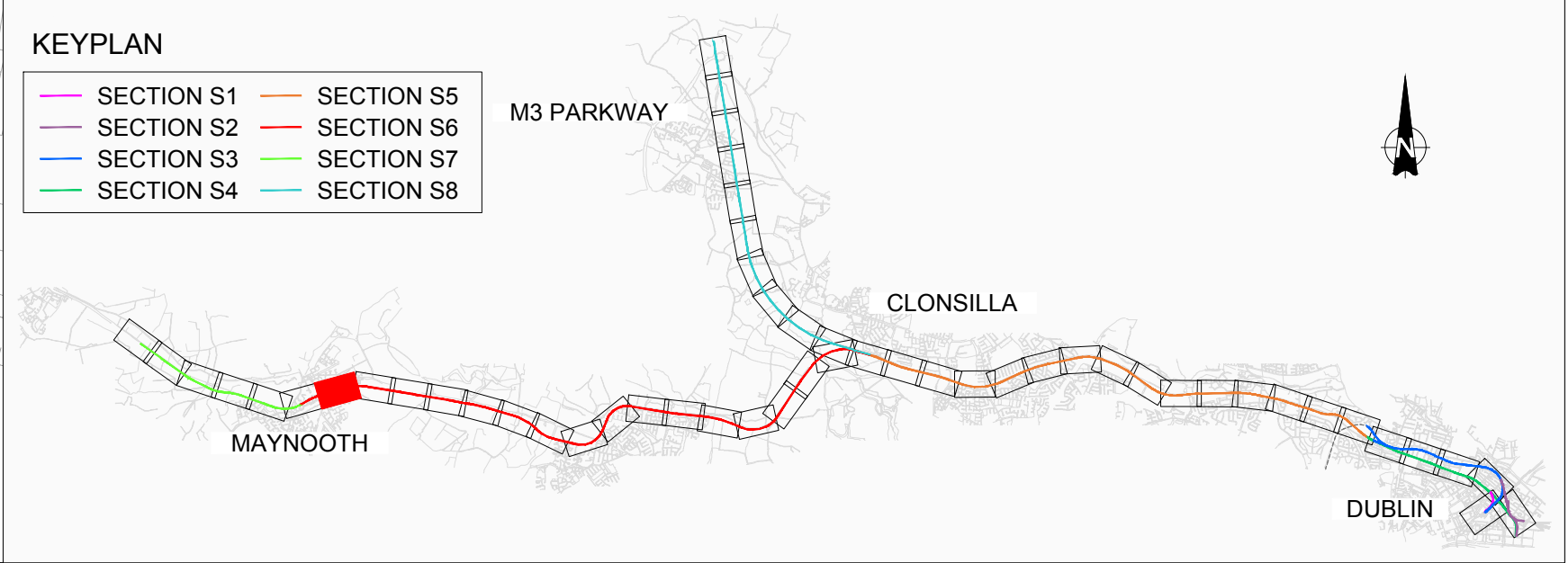
GENERAL LAYOUT LEGEND			
	MILES POST		EXISTING OVERBRIDGE
	ACCUMULATIVE STATION POINTS		OVERBRIDGE REBUILD/LIFTING
	JUNCTIONS		OVERBRIDGE/LEVEL CROSS. TO BE REMOVED
	EXISTING STATIONS		PROPOSED ROAD/PEDESTRIAN BRIDGE
	FLOODING AREAS		EXISTING UNDERBRIDGE
	STATION PLATFORMS		PROPOSED UNDERBRIDGE
	SLAB TRACK/SLAB TRACK TRANSITION		PROPOSED TURNOUT/CROSSOVER
	RUNNING LINES/P&C WITH NO PROPOSED CHANGES		EXISTING TURNOUT/CROSSOVER
	EXISTING SIDINGS		BUFFER STOP
	PROPOSED TRACKWORK ON BALLAST		TRAP POINTS
	PROPOSED SLAB TRACK		FOULING POINTS
	SLAB TO BALLAST TRANSITION		BREATHING SWITCHES
	RUNNING LINES/P&C TO SLEW/REMOVE		EXISTING WALL/PROPOSED WALL
	CONVERSION SIDING TO RUNNING LINE		EXISTING FENCE/PROPOSED FENCE



<table><tr><td>V01</td><td>April 2022</td><td>PLANNING ISSUE</td><td>SDR</td><td>MRI</td><td>CCH</td></tr><tr><td>REV.</td><td>DATE</td><td>DESCRIPTION</td><td>PRODUCED BY</td><td>REVIEWED BY</td><td>APPROVED BY</td></tr></table> <p>© Irish Rail (2020). This drawing is confidential and the copyright in it is owned by Irish Rail. This drawing must not be either loaned, copied or otherwise reproduced in whole or in part or used for any purpose without the prior permission of Irish Rail. © Ordnance Survey Ireland and Government of Ireland. All O.S. data used for plans are printed under "Copyright Ordnance Survey Ireland" Survey No. 0039720 (OSi Aerial Data or OSi Lidar Data) & Survey No. 2020081_NMA_100 (OSi Vector Data). All elevations are in metres and relate to OSi Geoid Model (OSGM02) Malin Head as defined by existing Project Control. All Co-ordinates are in Irish Transverse Mercator Grid (ITM) as defined by OSi active GPS station Tallaght College (TLLG).</p>	V01	April 2022	PLANNING ISSUE	SDR	MRI	CCH	REV.	DATE	DESCRIPTION	PRODUCED BY	REVIEWED BY	APPROVED BY	Client		Project		Drawing Title	
V01	April 2022	PLANNING ISSUE	SDR	MRI	CCH													
REV.	DATE	DESCRIPTION	PRODUCED BY	REVIEWED BY	APPROVED BY													
<div></div> <div></div>	Consultant				PERMANENT WAY DESIGN GENERAL LAYOUT													
Scale: 1:1000 @ A1 1:2000 @ A3						Drawing Number	Project	Originator	Discipline	Location	Type	Role	Number	Phase				
						Date: April 2022	Job No: P/101086	Status: F1-Approved & accepted	Rev: V01	Sheet: 36 of 53								



GENERAL LAYOUT LEGEND			
	MILES POST		EXISTING OVERBRIDGE
	ACCUMULATIVE STATION POINTS		OVERBRIDGE REBUILD/LIFTING
	JUNCTIONS		OVERBRIDGE/LEVEL CROSS. TO BE REMOVED
	EXISTING STATIONS		PROPOSED ROAD/PEDESTRIAN BRIDGE
	FLOODING AREAS		EXISTING UNDERBRIDGE
	STATION PLATFORMS		PROPOSED UNDERBRIDGE
	SLAB TRACK/SLAB TRACK TRANSITION		PROPOSED TURNOUT/CROSSOVER
	RUNNING LINES/P&C WITH NO PROPOSED CHANGES		EXISTING TURNOUT/CROSSOVER
	EXISTING SIDINGS		BUFFER STOP
	PROPOSED TRACKWORK ON BALLAST		TRAP POINTS
	PROPOSED SLAB TRACK		FOULING POINTS
	SLAB TO BALLAST TRANSITION		BREATHER SWITCHES
	RUNNING LINES/P&C TO SLEW/REMOVE		EXISTING WALL/PROPOSED WALL
	CONVERSION SIDING TO RUNNING LINE		EXISTING FENCE/PROPOSED FENCE



V01	April 2022	PLANNING ISSUE	SDR	MRI	CCH
REV.	DATE	DESCRIPTION	PRODUCED BY	REVIEWED BY	APPROVED BY
© Irish Rail (2020). This drawing is confidential and the copyright in it is owned by Irish Rail. This drawing must not be either loaned, copied or otherwise reproduced in whole or in part or used for any purpose without the prior permission of Irish Rail. © Ordnance Survey Ireland and Government of Ireland. All O.S. data used for plans are printed under "Copyright Ordnance Survey Ireland" Survey No. 0039720 (OSi Aerial Data or OSi Lidar Data) & Survey No. 002010S1_NMA_100 (OSi Vector Data). All elevations are in metres and relate to OSi Geoid Model (OSGM02) Malin Head as defined by existing Project Control. All Co-ordinates are in Irish Transverse Mercator Grid (ITM) as defined by OSi active GPS station Tallaght College (TLLG).					

Client

Consultant

Project

Drawing Title

PERMANENT WAY DESIGN
GENERAL LAYOUT

Scale:

1:1000 @ A1 1:2000 @ A3

Drawing Number

Project | Originator | Discipline | Location | Type | Role | Number | Phase

MAY MDC TRK ROUT DR C 0005 D

Date:

April 2022

Job No:

P/101086

Status:

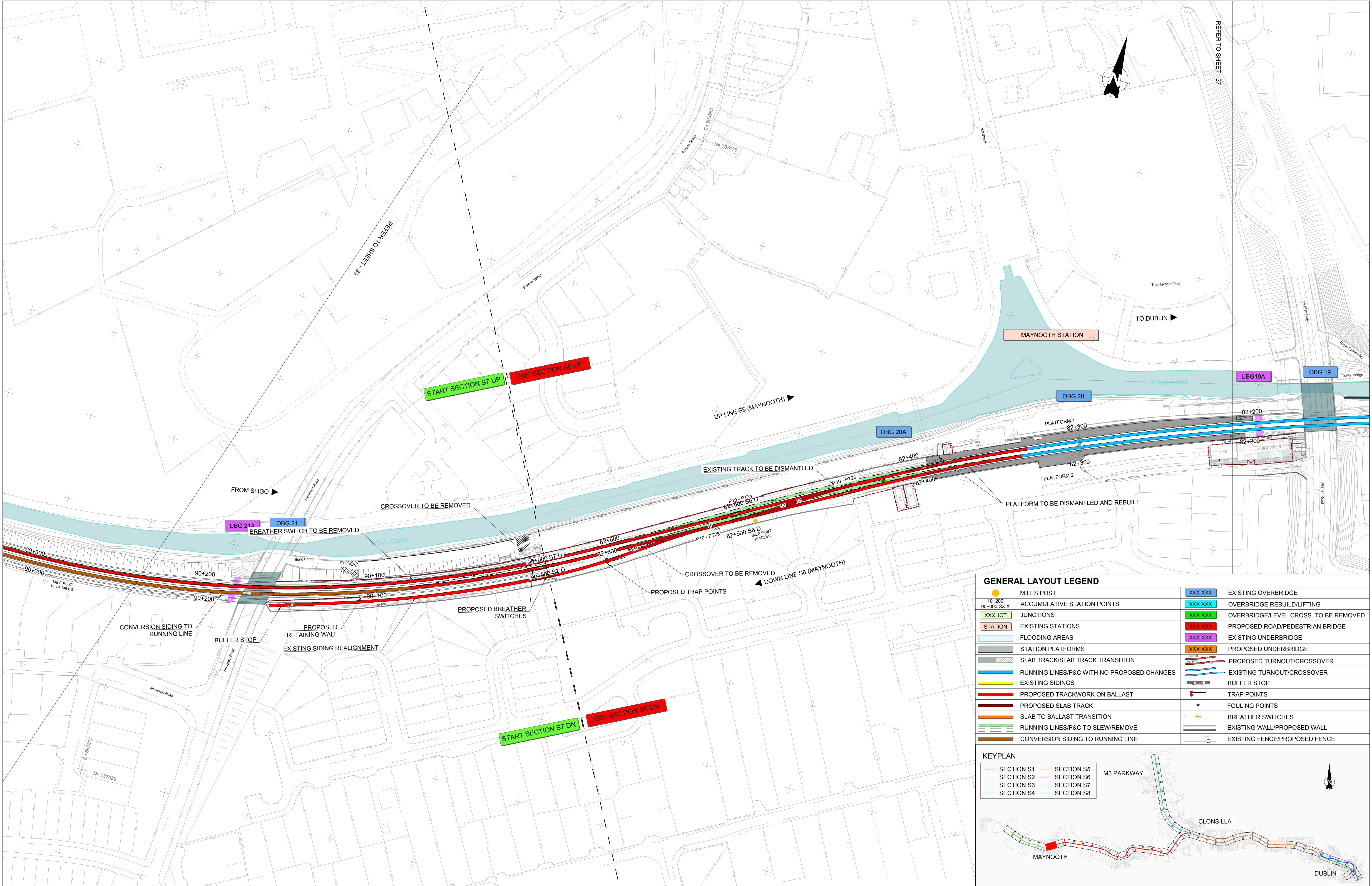
F1-Approved & accepted

Rev:

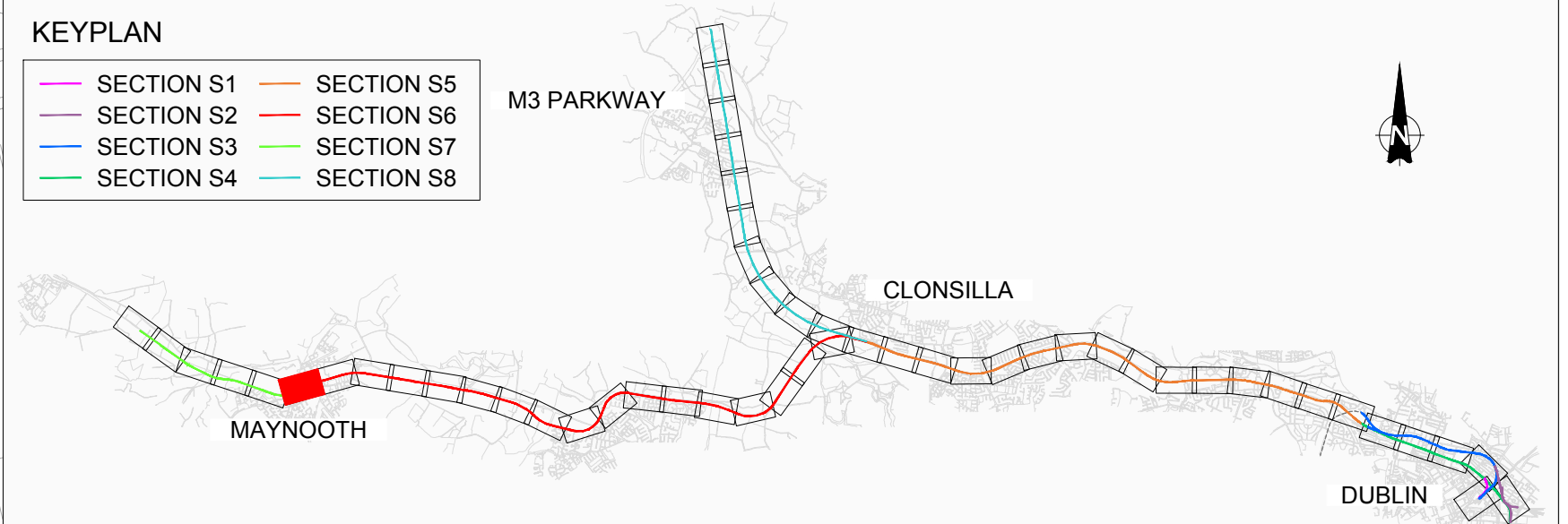
V01

Sheet:

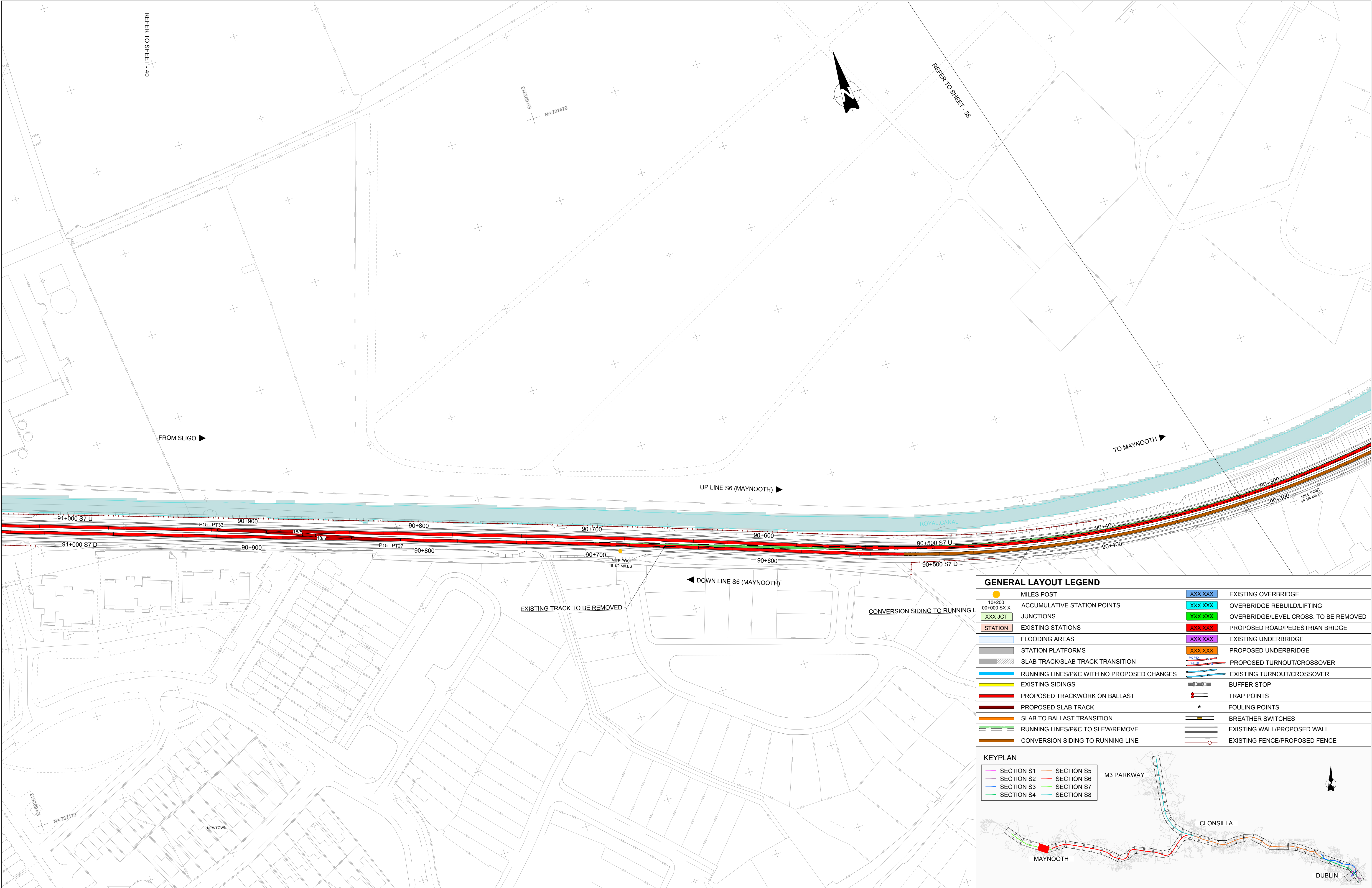
37 of 53



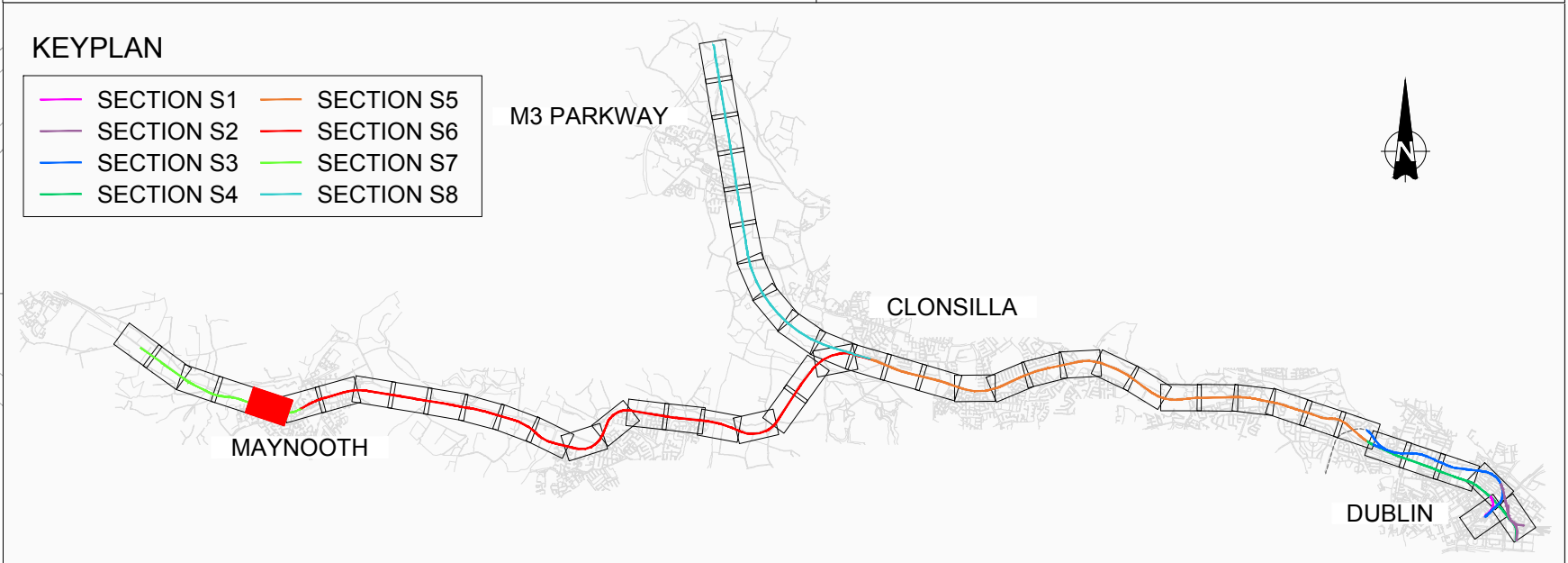
GENERAL LAYOUT LEGEND			
	MILES POST		EXISTING OVERBRIDGE
	ACCUMULATIVE STATION POINTS		OVERBRIDGE REBUILD/LIFTING
	JUNCTIONS		OVERBRIDGE/LEVEL CROSS. TO BE REMOVED
	EXISTING STATIONS		PROPOSED ROAD/PEDESTRIAN BRIDGE
	FLOODING AREAS		EXISTING UNDERBRIDGE
	STATION PLATFORMS		PROPOSED UNDERBRIDGE
	SLAB TRACK/SLAB TRACK TRANSITION		PROPOSED TURNOUT/CROSSOVER
	RUNNING LINES/P&C WITH NO PROPOSED CHANGES		EXISTING TURNOUT/CROSSOVER
	EXISTING SIDINGS		BUFFER STOP
	PROPOSED TRACKWORK ON BALLAST		TRAP POINTS
	PROPOSED SLAB TRACK		FOULING POINTS
	SLAB TO BALLAST TRANSITION		BREATHING SWITCHES
	RUNNING LINES/P&C TO SLEW/REMOVE		EXISTING WALL/PROPOSED WALL
	CONVERSION SIDING TO RUNNING LINE		EXISTING FENCE/PROPOSED FENCE



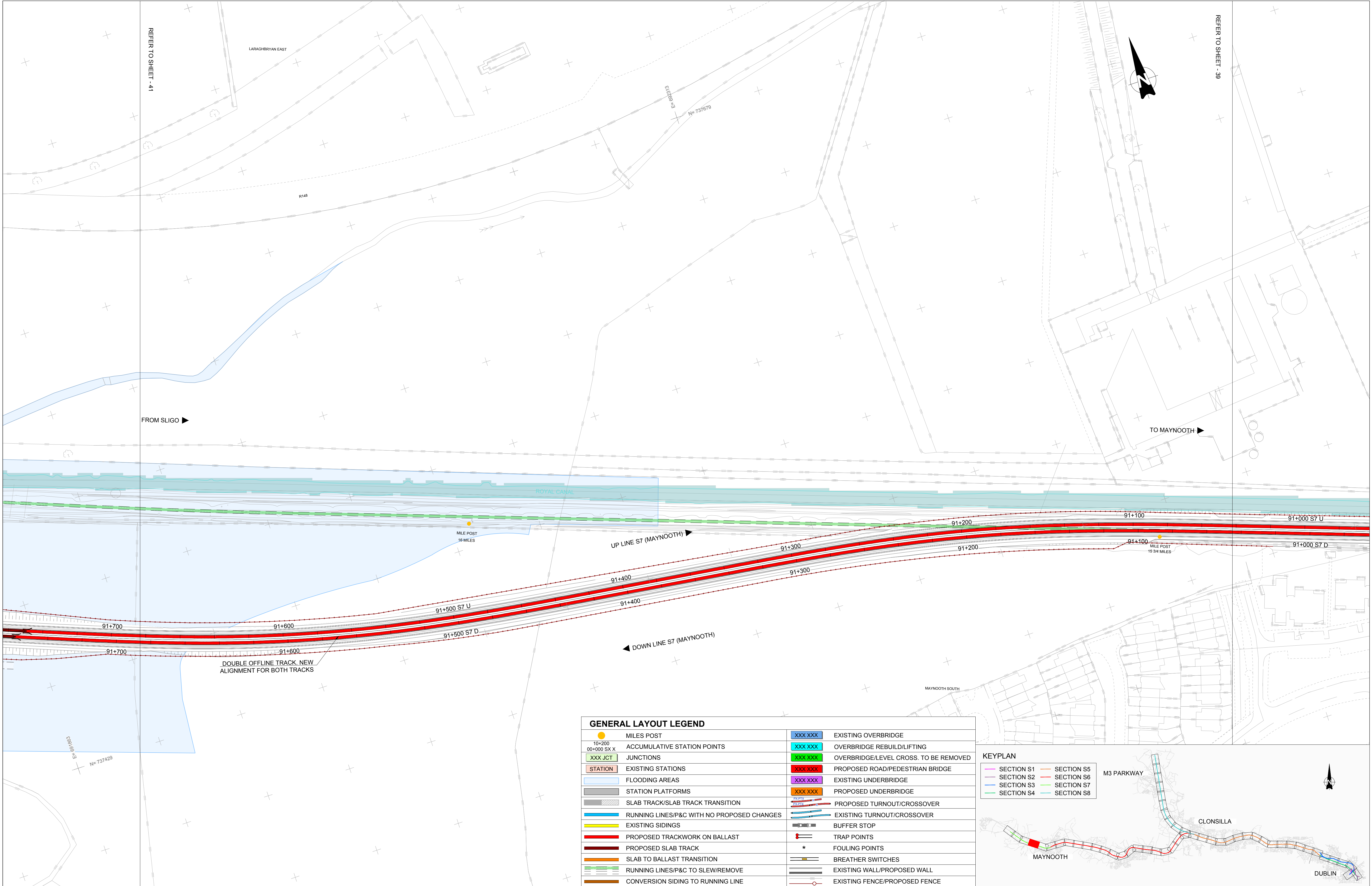
V01 April 2022 PLANNING ISSUE REV. DATE DESCRIPTION			SDR MRI CCH PRODUCED BY REVIEWED BY APPROVED BY			Client Tionscatal Éireann Project Ireland 2040 NTA Udarás Náisiúnta Iompair National Transport Authority Consultant IDOM C3 IROD ROGHIAN & O'DONOVAN		Project DART+ West		Drawing Title PERMANENT WAY DESIGN GENERAL LAYOUT	
© Irish Rail (2020). This drawing is confidential and the copyright in it is owned by Irish Rail. This drawing must not be either loaned, copied or otherwise reproduced in whole or in part or used for any purpose without the prior permission of Irish Rail. © Ordnance Survey Ireland and Government of Ireland. All O.S. data used for plans are printed under "Copyright Ordnance Survey Ireland". Survey No. 0039720 (OSi Aerial Data or OSi Lidar Data) & Survey No. 2020OSI_NMA_180 (OSi Vector Data). All elevations are in metres and relate to OSi Geoid Model (OSGM02) Malin Head as defined by existing Project Control. All Coordinates are in Irish Transverse Mercator Grid (ITM) as defined by OSi active GPS station Tallaght College (TLLG).						Scale: 1:1000 @ A1 1:2000 @ A3 0 5 12.5 25 50		Drawing Number Project Originator Discipline Location Type Role Number Phase MAY MDC TRK ROUT DR C 0005 D Date: April 2022 Job No: P/101086 Status: F1-Approved & accepted Rev: V01 Sheet: 38 of 53			



GENERAL LAYOUT LEGEND			
	MILES POST		EXISTING OVERBRIDGE
	ACCUMULATIVE STATION POINTS		OVERBRIDGE REBUILD/LIFTING
	JUNCTIONS		OVERBRIDGE/LEVEL CROSS. TO BE REMOVED
	EXISTING STATIONS		PROPOSED ROAD/PEDESTRIAN BRIDGE
	FLOODING AREAS		EXISTING UNDERBRIDGE
	STATION PLATFORMS		PROPOSED UNDERBRIDGE
	SLAB TRACK/SLAB TRACK TRANSITION		PROPOSED TURNOUT/CROSSOVER
	RUNNING LINES/P&C WITH NO PROPOSED CHANGES		EXISTING TURNOUT/CROSSOVER
	EXISTING SIDINGS		BUFFER STOP
	PROPOSED TRACKWORK ON BALLAST		TRAP POINTS
	PROPOSED SLAB TRACK		FOULING POINTS
	SLAB TO BALLAST TRANSITION		BREATHER SWITCHES
	RUNNING LINES/P&C TO SLEW/REMOVE		EXISTING WALL/PROPOSED WALL
	CONVERSION SIDING TO RUNNING LINE		EXISTING FENCE/PROPOSED FENCE



<div>Client</div> <div> </div>			<div>Project</div> <div></div>			<div>Drawing Title</div> <div>PERMANENT WAY DESIGN GENERAL LAYOUT</div>		
<div>Consultant</div> <div> </div>			<div>Scale:</div> <div>1:1000 @ A1 1:2000 @ A3</div> <div></div>			<div>Drawing Number</div> <div>MAY MDC TRK ROUT DR C 0005 D</div>		
<div>Rev: April 2022</div>			<div>Job No: P/101086</div>			<div>Status: F1-Approved & accepted</div>		
<div>Rev: V01</div>			<div>Rev: V01</div>			<div>Sheet: 39 of 53</div>		

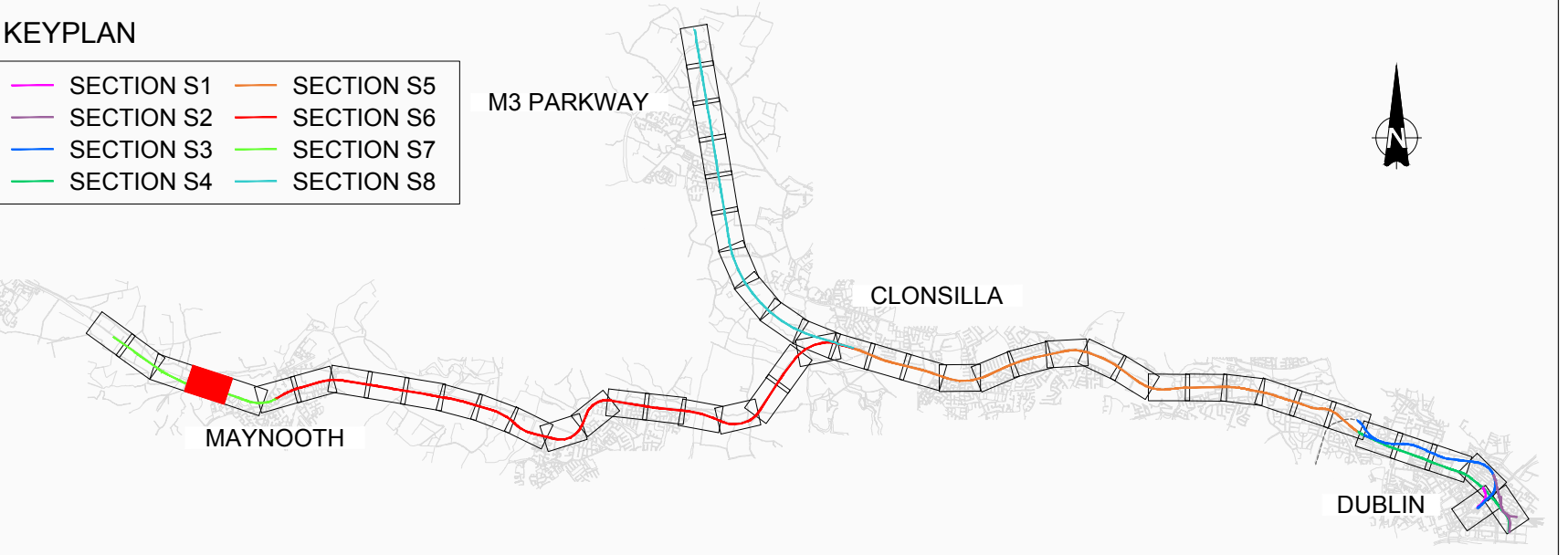


GENERAL LAYOUT LEGEND

	MILES POST		EXISTING OVERBRIDGE
	ACCUMULATIVE STATION POINTS		OVERBRIDGE REBUILD/LIFTING
	JUNCTIONS		OVERBRIDGE/LEVEL CROSS. TO BE REMOVED
	EXISTING STATIONS		PROPOSED ROAD/PEDESTRIAN BRIDGE
	FLOODING AREAS		EXISTING UNDERBRIDGE
	STATION PLATFORMS		PROPOSED UNDERBRIDGE
	SLAB TRACK/SLAB TRACK TRANSITION		PROPOSED TURNOUT/CROSSOVER
	RUNNING LINES/P&C WITH NO PROPOSED CHANGES		EXISTING TURNOUT/CROSSOVER
	EXISTING SIDINGS		BUFFER STOP
	PROPOSED TRACKWORK ON BALLAST		TRAP POINTS
	PROPOSED SLAB TRACK		FOULING POINTS
	SLAB TO BALLAST TRANSITION		BREATHING SWITCHES
	RUNNING LINES/P&C TO SLEW/REMOVE		EXISTING WALL/PROPOSED WALL
	CONVERSION SIDING TO RUNNING LINE		EXISTING FENCE/PROPOSED FENCE

KEYPLAN

	SECTION S1		SECTION S5
	SECTION S2		SECTION S6
	SECTION S3		SECTION S7
	SECTION S4		SECTION S8



V01	April 2022	PLANNING ISSUE	SDR	MRI	CCH
REV.	DATE	DESCRIPTION	PRODUCED BY	REVIEWED BY	APPROVED BY
© Irish Rail (2020). This drawing is confidential and the copyright in it is owned by Irish Rail. This drawing must not be either loaned, copied or otherwise reproduced in whole or in part or used for any purpose without the prior permission of Irish Rail. © Ordnance Survey Ireland and Government of Ireland. All O.S. data used for plans are printed under "Copyright Ordnance Survey Ireland" Survey No. 0039720 (OSi Aerial Data or OSi Lidar Data) & Survey No. 2020OSI_NMA_100 (OSi Vector Data). All elevations are in metres and relate to OSi Geoid Model (OSGM02) Malin Head as defined by existing Project Control. All Co-ordinates are in Irish Transverse Mercator Grid (ITM) as defined by OSi active GPS station Tallaght College (TLLG).					

Client

Consultant

Project

Drawing Title

PERMANENT WAY DESIGN
GENERAL LAYOUT

Scale: 1:1000 @ A1 1:2000 @ A3

Drawing Number | Project | Originator | Discipline | Location | Type | Role | Number | Phase
MAY MDC TRK ROUT DR C 0005 D

Date: April 2022

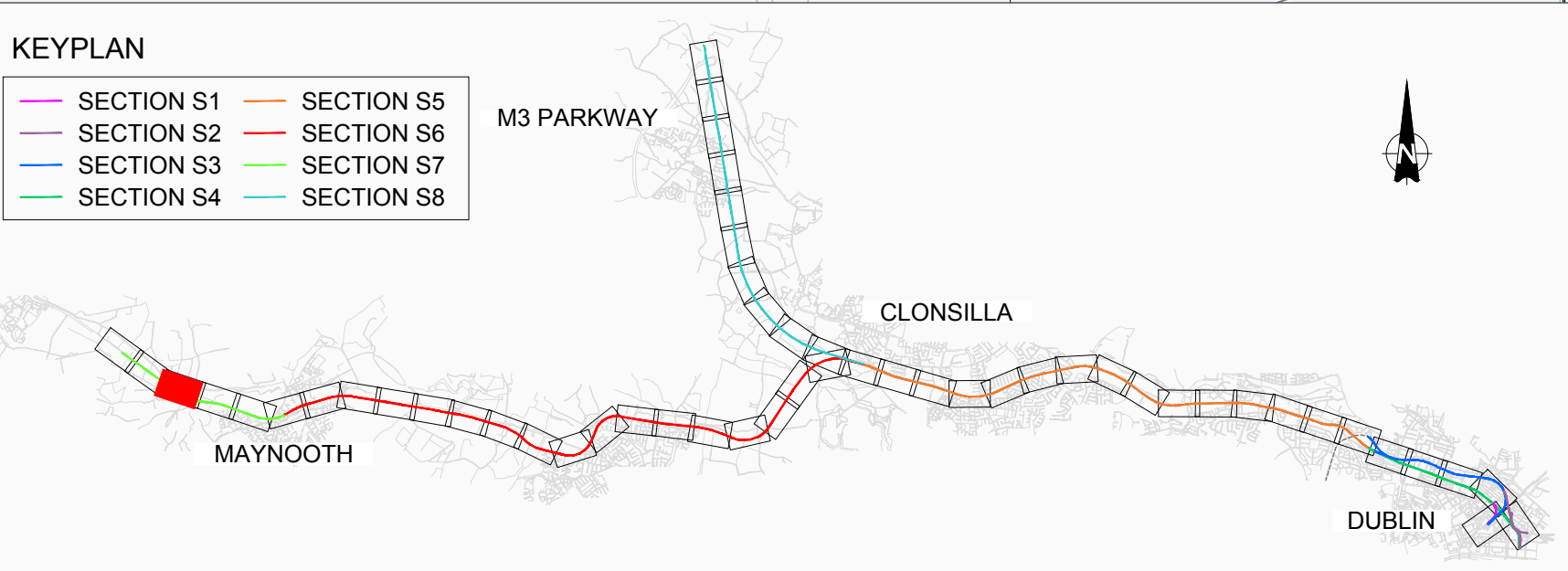
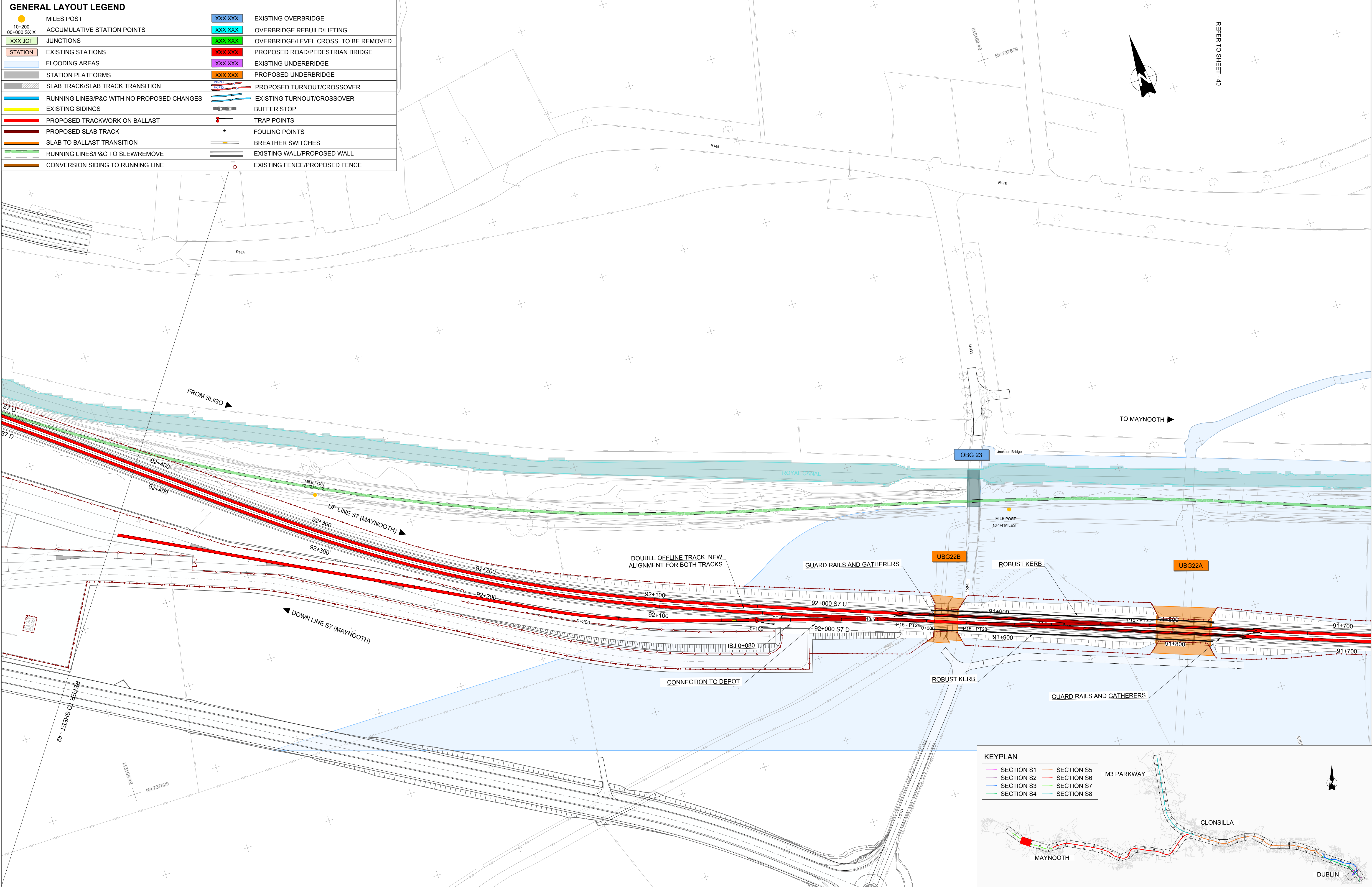
Job No: P/101086

Status: F1-Approved & accepted

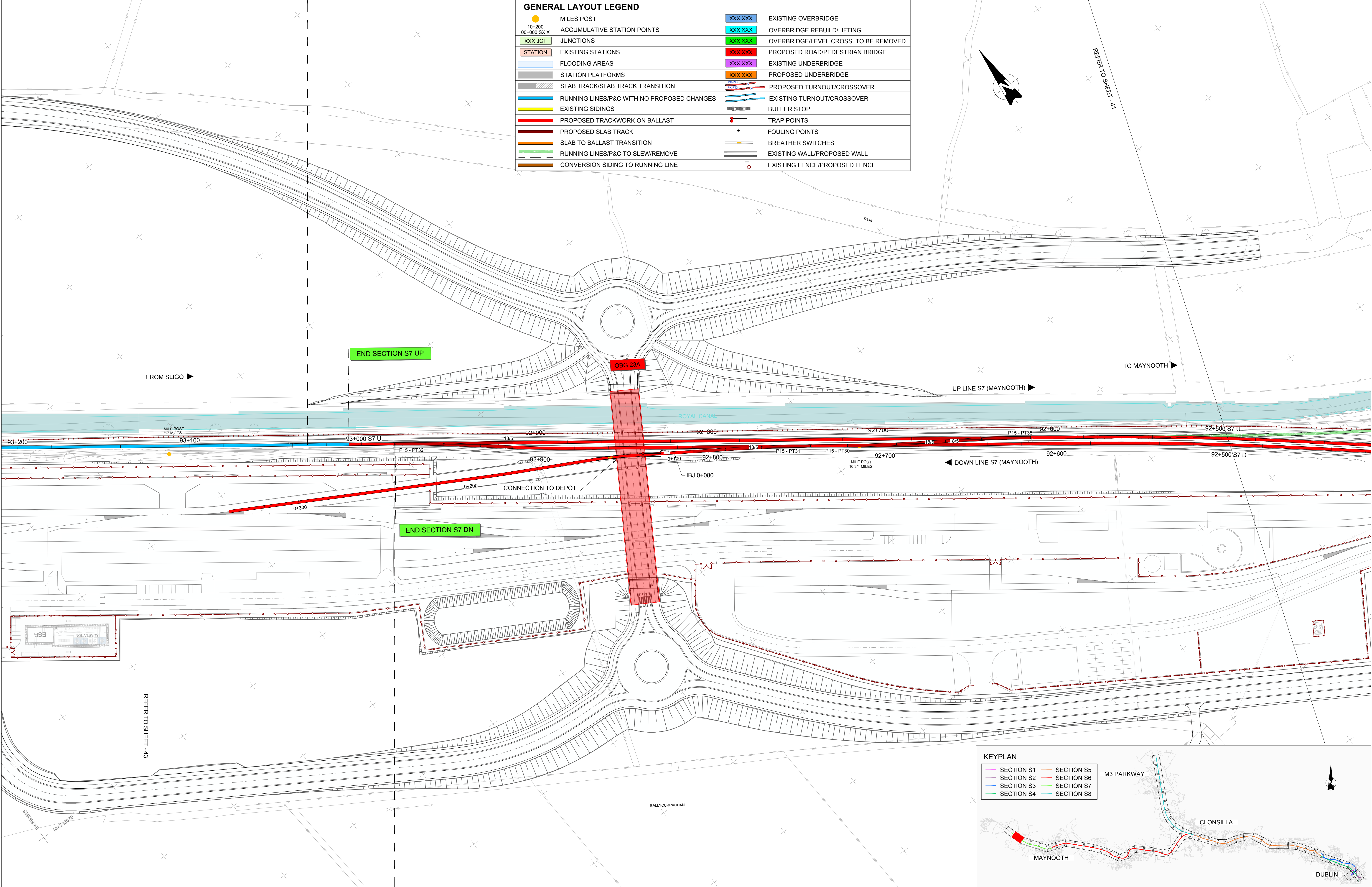
Rev: V01

Sheet: 40 of 53

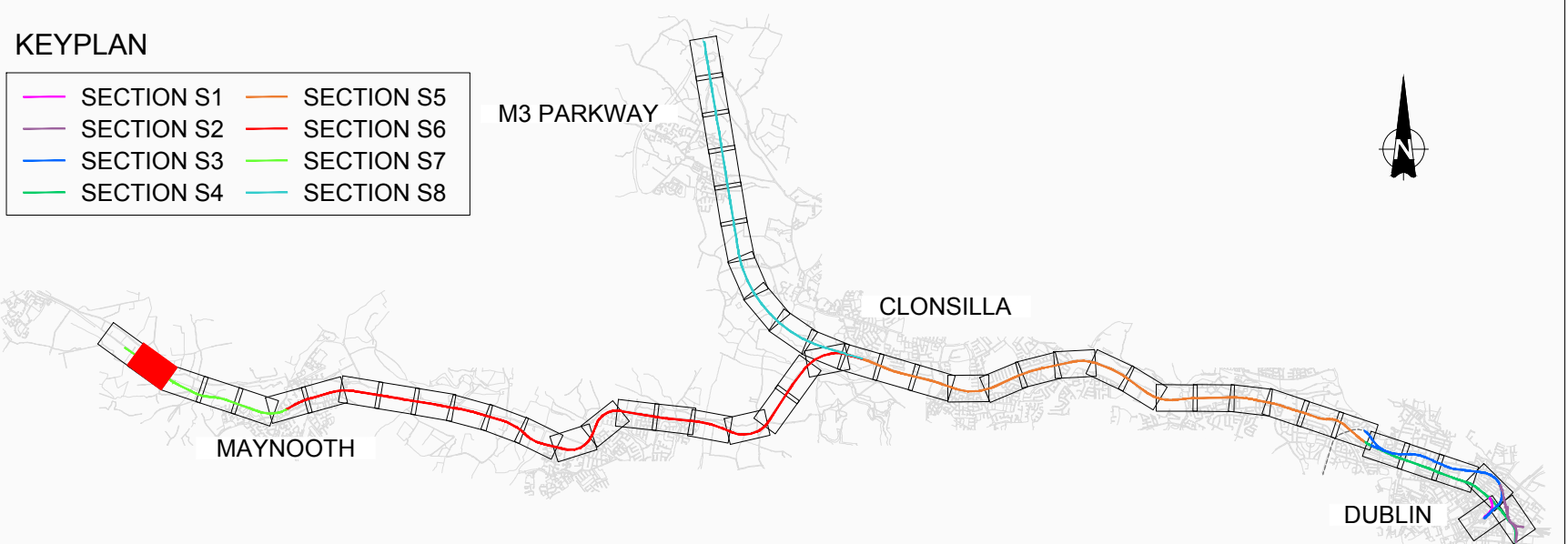
GENERAL LAYOUT LEGEND			
	MILES POST		EXISTING OVERBRIDGE
	ACCUMULATIVE STATION POINTS		OVERBRIDGE REBUILD/LIFTING
	JUNCTIONS		OVERBRIDGE/LEVEL CROSS. TO BE REMOVED
	EXISTING STATIONS		PROPOSED ROAD/PEDESTRIAN BRIDGE
	FLOODING AREAS		EXISTING UNDERBRIDGE
	STATION PLATFORMS		PROPOSED UNDERBRIDGE
	SLAB TRACK/SLAB TRACK TRANSITION		PROPOSED TURNOUT/CROSSOVER
	RUNNING LINES/P&C WITH NO PROPOSED CHANGES		EXISTING TURNOUT/CROSSOVER
	EXISTING SIDINGS		BUFFER STOP
	PROPOSED TRACKWORK ON BALLAST		TRAP POINTS
	PROPOSED SLAB TRACK		FOULING POINTS
	SLAB TO BALLAST TRANSITION		BREATHER SWITCHES
	RUNNING LINES/P&C TO SLEW/REMOVE		EXISTING WALL/PROPOSED WALL
	CONVERSION SIDING TO RUNNING LINE		EXISTING FENCE/PROPOSED FENCE



<table><tr><td>V01</td><td>April 2022</td><td>PLANNING ISSUE</td></tr><tr><td>REV.</td><td>DATE</td><td>DESCRIPTION</td></tr></table>	V01	April 2022	PLANNING ISSUE	REV.	DATE	DESCRIPTION	<table><tr><td>SDR</td><td>MRI</td><td>CCH</td></tr><tr><td>PRODUCED BY</td><td>REVIEWED BY</td><td>APPROVED BY</td></tr></table>	SDR	MRI	CCH	PRODUCED BY	REVIEWED BY	APPROVED BY	Client 	Project 	Drawing Title PERMANENT WAY DESIGN GENERAL LAYOUT
V01	April 2022	PLANNING ISSUE														
REV.	DATE	DESCRIPTION														
SDR	MRI	CCH														
PRODUCED BY	REVIEWED BY	APPROVED BY														
Consultant 	Scale: 1:1000 @ A1 1:2000 @ A3 	Drawing Number Project Originator Discipline Location Type Role Number Phase MAY MDC TRK ROUT DR C 0005 D	Date: April 2022	Job No: P/101086	Status: F1-Approved & accepted	Rev: V01	Sheet: 41 of 53									



GENERAL LAYOUT LEGEND			
	MILES POST		EXISTING OVERBRIDGE
	ACCUMULATIVE STATION POINTS		OVERBRIDGE REBUILD/LIFTING
	JUNCTIONS		OVERBRIDGE/LEVEL CROSS. TO BE REMOVED
	EXISTING STATIONS		PROPOSED ROAD/PEDESTRIAN BRIDGE
	FLOODING AREAS		EXISTING UNDERBRIDGE
	STATION PLATFORMS		PROPOSED UNDERBRIDGE
	SLAB TRACK/SLAB TRACK TRANSITION		PROPOSED TURNOUT/CROSSOVER
	RUNNING LINES/P&C WITH NO PROPOSED CHANGES		EXISTING TURNOUT/CROSSOVER
	EXISTING SIDINGS		BUFFER STOP
	PROPOSED TRACKWORK ON BALLAST		TRAP POINTS
	PROPOSED SLAB TRACK		FOULING POINTS
	SLAB TO BALLAST TRANSITION		BREATHING SWITCHES
	RUNNING LINES/P&C TO SLEW/REMOVE		EXISTING WALL/PROPOSED WALL
	CONVERSION SIDING TO RUNNING LINE		EXISTING FENCE/PROPOSED FENCE



V01

April 2022

PLANNING ISSUE

REV.

DATE

DESCRIPTION

SDR

MRI

CCH

PRODUCED BY

REVIEWED BY

APPROVED BY

© Irish Rail (2020). This drawing is confidential and the copyright in it is owned by Irish Rail. This drawing must not be either loaned, copied or otherwise reproduced in whole or in part or used for any purpose without the prior permission of Irish Rail.

© Ordnance Survey Ireland and Government of Ireland. All O.S. data used for plans are printed under "Copyright Ordnance Survey Ireland"

Survey No. 0039720 (OSi Aerial Data or OSi Lidar Data) & Survey No. 0020081_NMA_100 (OSi Vector Data).

All elevations are in metres and relate to OSi Geoid Model (OSGM02) Mean Head as defined by existing Project Control.

All Co-ordinates are in Irish Transverse Mercator Grid (ITM) as defined by OSi active GPS station Tallaght College (TLLG).

Client

Consultant

Project

Drawing Title

PERMANENT WAY DESIGN
GENERAL LAYOUT

Scale:

1:1000 @ A1 1:2000 @ A3

Drawing Number

Project

Originator

Discipline

Location

Type

Role

Number

Phase

Date:

Job No:

Status:

Rev:

Sheet:

April 2022

P/101086

F1-Approved & accepted

V01

42 of 53

GENERAL LAYOUT LEGEND									
	MILES POST		EXISTING OVERBRIDGE						
	ACCUMULATIVE STATION POINTS		OVERBRIDGE REBUILD/LIFTING						
	JUNCTIONS		OVERBRIDGE/LEVEL CROSS. TO BE REMOVED						
	EXISTING STATIONS		PROPOSED ROAD/PEDESTRIAN BRIDGE						
	FLOODING AREAS		EXISTING UNDERBRIDGE						
	STATION PLATFORMS		PROPOSED UNDERBRIDGE						
	SLAB TRACK/SLAB TRACK TRANSITION		PROPOSED TURNOUT/CROSSOVER						
	RUNNING LINES/P&C WITH NO PROPOSED CHANGES		EXISTING TURNOUT/CROSSOVER						
	EXISTING SIDINGS		BUFFER STOP						
	PROPOSED TRACKWORK ON BALLAST		TRAP POINTS						
	PROPOSED SLAB TRACK		FOULING POINTS						
	SLAB TO BALLAST TRANSITION		BREATHER SWITCHES						
	RUNNING LINES/P&C TO SLEW/REMOVE		EXISTING WALL/PROPOSED WALL						
	CONVERSION SIDING TO RUNNING LINE		EXISTING FENCE/PROPOSED FENCE						

KEYPLAN

SECTION S1

SECTION S2

SECTION S3

SECTION S4

SECTION S5

SECTION S6

SECTION S7

SECTION S8

FROM SLIGO ▶

UD LINE S7 (MAYNOOTH) ▶

TO MAYNOOTH ▶

0 5 12.5 25 50

Scale:
1:1000 @ A1 1:2000 @ A3

Client

Tionscatal Éireann
Project Ireland
2040

NTA
Údarás Náisiúnta Iompair
National Transport Authority

Iarnród Éireann
Irish Rail

Consultant

IDOM

C3

ROD
RUGGIAN & O'DONOVAN

Project

DART+
West

Drawing Title

PERMANENT WAY DESIGN
GENERAL LAYOUT

Drawing Number | Project | Originator | Discipline | Location | Type | Role | Number | Phase

MAY | MDC | TRK | ROUT | DR | C | 0005 | D

Date: April 2022

Job No: P/101086

Status: F1-Approved & accepted

Rev: V01

Sheet: 43 of 53

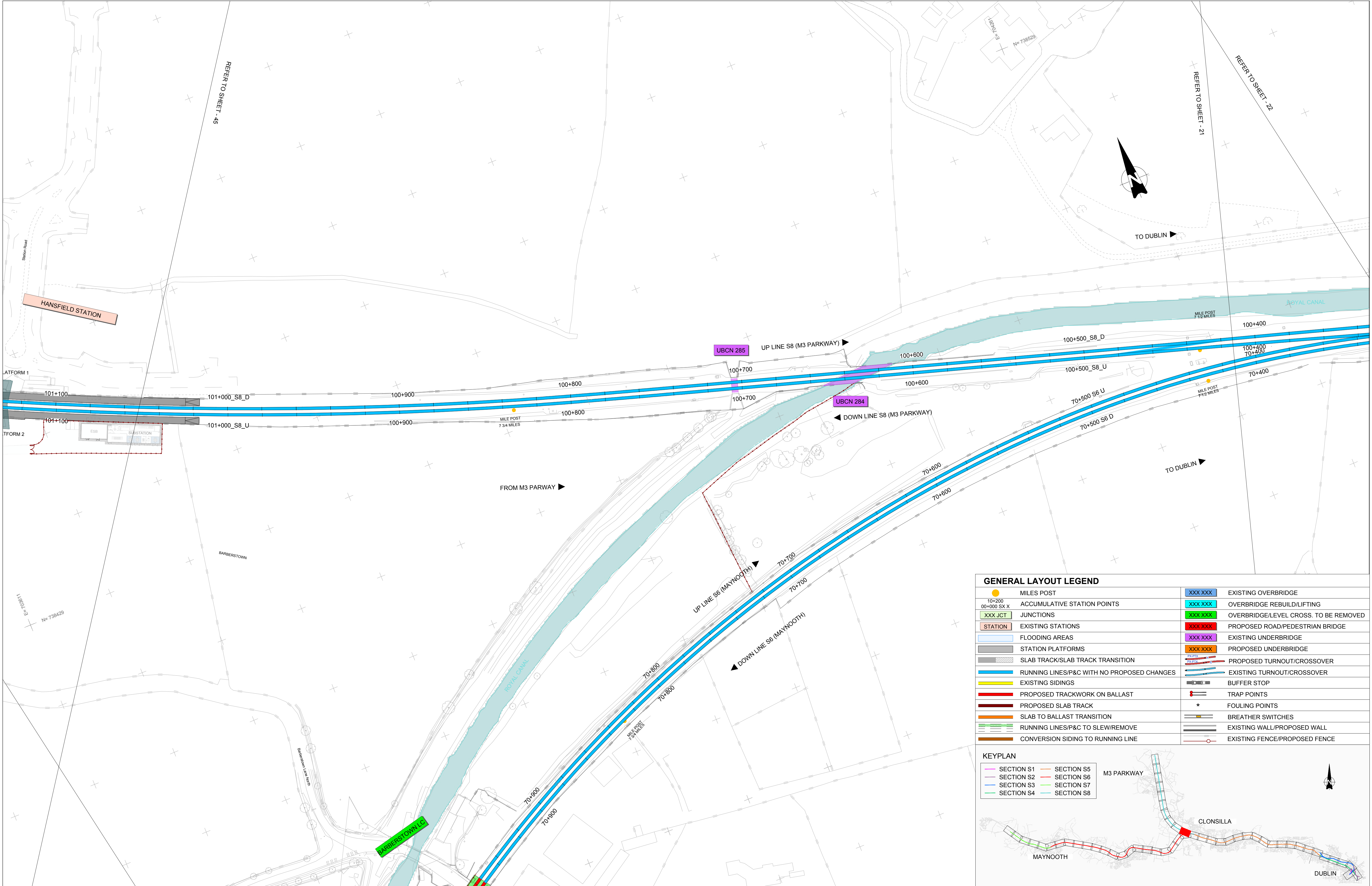
© Irish Rail (2020). This drawing is confidential and the copyright in it is owned by Irish Rail. This drawing must not be either loaned, copied or otherwise reproduced in whole or in part or used for any purpose without the prior permission of Irish Rail.

© Ordnance Survey Ireland and Government of Ireland. All O.S. data used for plans are printed under "Copyright Ordnance Survey Ireland"

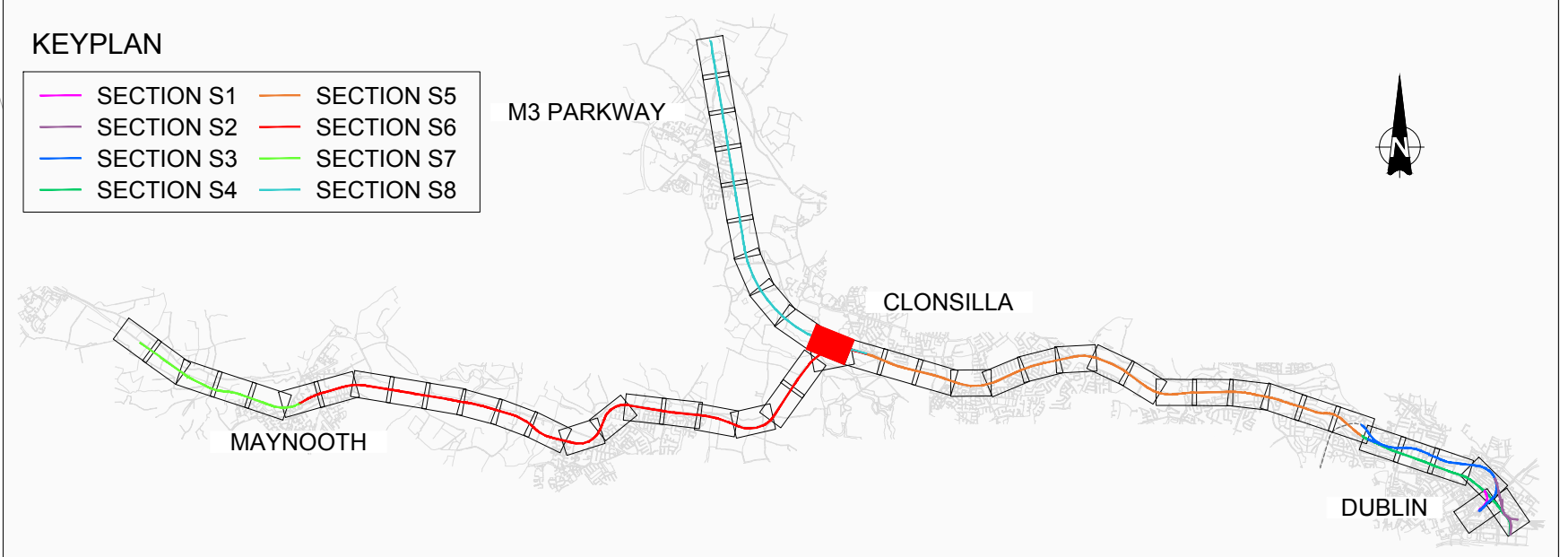
Survey No. 0030720 (OSI Aerial Data or OSI Lidar Data) & Survey No. 2020050_NMA_180 (OSI Vector Data).

All elevations are in metres and relate to OSI Geoid Model (OSGM02) Malin Head as defined by existing Project Control.

All Co-ordinates are in Irish Transverse Mercator Grid (ITM) as defined by OSI active GPS station Tallaght College (TLLG).



GENERAL LAYOUT LEGEND			
	MILES POST		EXISTING OVERBRIDGE
	10+200 00+000 SX X ACCUMULATIVE STATION POINTS		OVERBRIDGE REBUILD/LIFTING
	JUNCTIONS		OVERBRIDGE/LEVEL CROSS. TO BE REMOVED
	STATION		PROPOSED ROAD/PEDESTRIAN BRIDGE
	FLOODING AREAS		EXISTING UNDERBRIDGE
	STATION PLATFORMS		PROPOSED UNDERBRIDGE
	SLAB TRACK/SLAB TRACK TRANSITION		PROPOSED TURNOUT/CROSSOVER
	RUNNING LINES/P&C WITH NO PROPOSED CHANGES		EXISTING TURNOUT/CROSSOVER
	EXISTING SIDINGS		BUFFER STOP
	PROPOSED TRACKWORK ON BALLAST		TRAP POINTS
	PROPOSED SLAB TRACK		FOULING POINTS
	SLAB TO BALLAST TRANSITION		BREATHER SWITCHES
	RUNNING LINES/P&C TO SLEW/REMOVE		EXISTING WALL/PROPOSED WALL
	CONVERSION SIDING TO RUNNING LINE		EXISTING FENCE/PROPOSED FENCE



<div>Client</div> <div> </div>			<div>Project</div> <div></div>			<div>Drawing Title</div> <div>PERMANENT WAY DESIGN GENERAL LAYOUT</div>		
<div>Consultant</div> <div> </div>			<div>Scale:</div> <div>1:1000 @ A1 1:2000 @ A3</div> <div></div>			<div>Drawing Number</div> <div>Project Originator Discipline Location Type Role Number Phase</div> <div>MAY MDC TRK ROUT DR C 0005 D</div>		
<div>REV. DATE DESCRIPTION</div> <div>V01 April 2022 PLANNING ISSUE</div>			<div>Date:</div> <div>April 2022</div>			<div>Job No:</div> <div>P/101086</div>		
<div>PRODUCED BY</div> <div>SDR</div>			<div>Status:</div> <div>F1-Approved & accepted</div>			<div>Rev:</div> <div>V01</div>		
<div>APPROVED BY</div> <div>CCH</div>			<div>Sheet:</div> <div>44 of 53</div>					

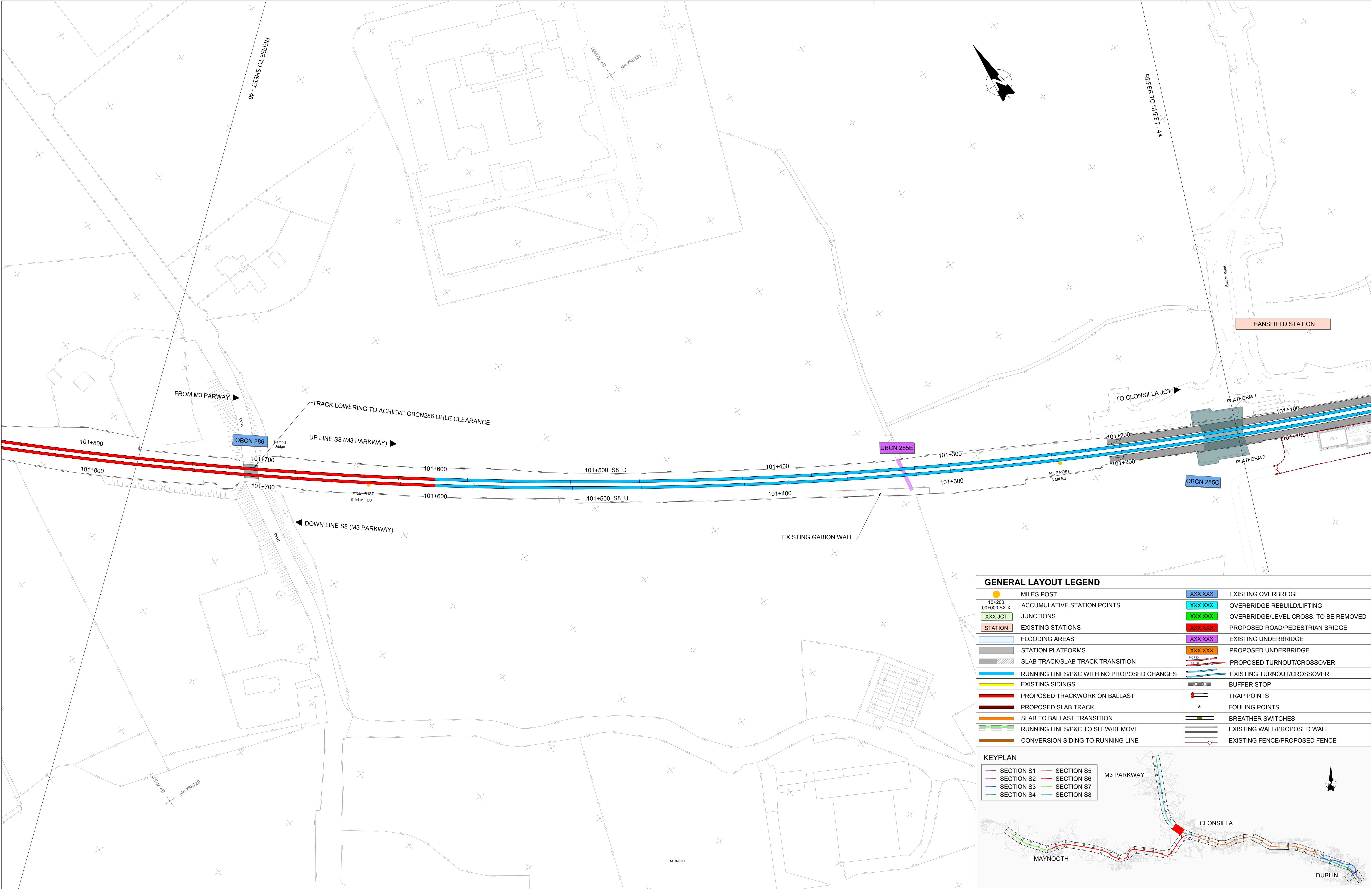
© Irish Rail (2020). This drawing is confidential and the copyright in it is owned by Irish Rail. This drawing must not be either loaned, copied or otherwise reproduced in whole or in part or used for any purpose without the prior permission of Irish Rail.

© Ordnance Survey Ireland and Government of Ireland. All O.S. data used for plans are printed under "Copyright Ordnance Survey Ireland"

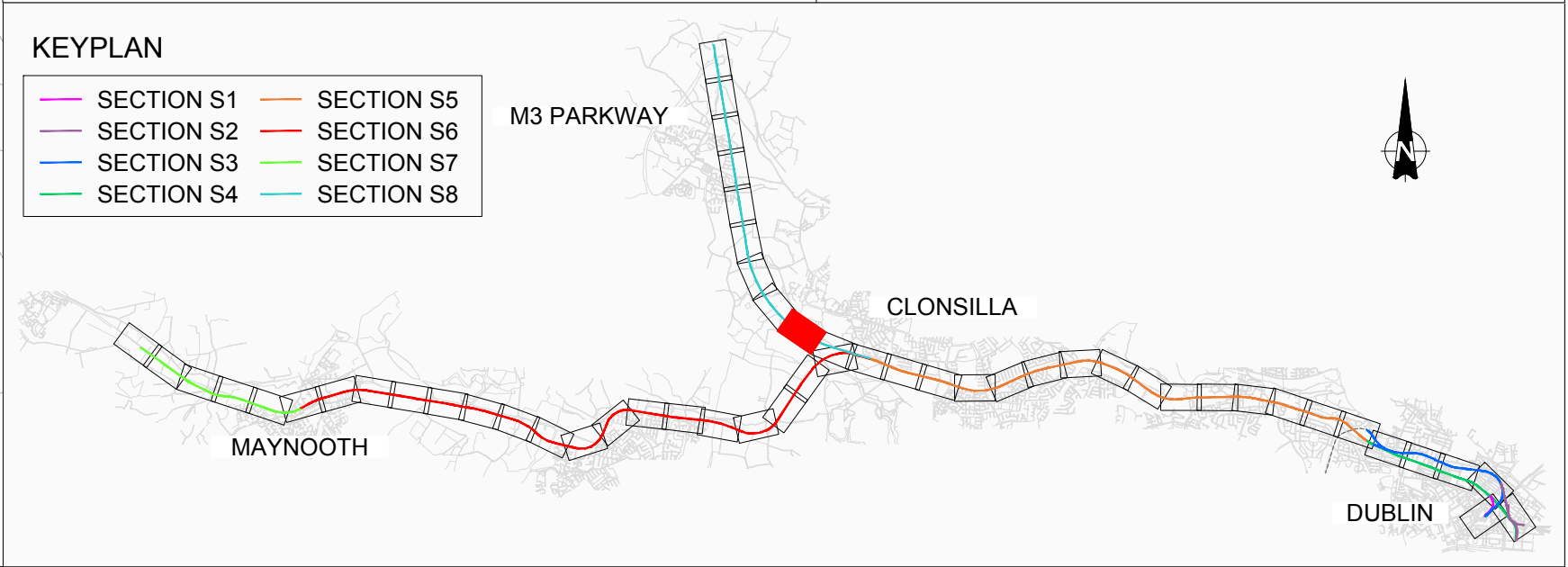
Survey No. 0039720 (OSi Aerial Data or OSi Lidar Data) & Survey No. 2020/OSI_NMA_100 (OSi Vector Data).

All elevations are in metres and relate to OSi Geoid Model (OSGM02) Malin Head as defined by existing Project Control.

All Co-ordinates are in Irish Transverse Mercator Grid (ITM) as defined by OSi active GPS station Tallaght College (TLLG).



GENERAL LAYOUT LEGEND			
	MILES POST		EXISTING OVERBRIDGE
	ACCUMULATIVE STATION POINTS		OVERBRIDGE REBUILD/LIFTING
	JUNCTIONS		OVERBRIDGE/LEVEL CROSS. TO BE REMOVED
	EXISTING STATIONS		PROPOSED ROAD/PEDESTRIAN BRIDGE
	FLOODING AREAS		EXISTING UNDERBRIDGE
	STATION PLATFORMS		PROPOSED UNDERBRIDGE
	SLAB TRACK/SLAB TRACK TRANSITION		PROPOSED TURNOUT/CROSSOVER
	RUNNING LINES/P&C WITH NO PROPOSED CHANGES		EXISTING TURNOUT/CROSSOVER
	EXISTING SIDINGS		BUFFER STOP
	PROPOSED TRACKWORK ON BALLAST		TRAP POINTS
	PROPOSED SLAB TRACK		FOULING POINTS
	SLAB TO BALLAST TRANSITION		BREATHER SWITCHES
	RUNNING LINES/P&C TO SLEW/REMOVE		EXISTING WALL/PROPOSED WALL
	CONVERSION SIDING TO RUNNING LINE		EXISTING FENCE/PROPOSED FENCE



V01	April 2022	PLANNING ISSUE	SDR	MRI	CCH
REV.	DATE	DESCRIPTION	PRODUCED BY	REVIEWED BY	APPROVED BY
© Irish Rail (2020). This drawing is confidential and the copyright in it is owned by Irish Rail. This drawing must not be either loaned, copied or otherwise reproduced in whole or in part or used for any purpose without the prior permission of Irish Rail. © Ordnance Survey Ireland and Government of Ireland. All O.S. data used for plans are printed under "Copyright Ordnance Survey Ireland" Survey No. 0039720 (OSi Aerial Data or OSi Lidar Data) & Survey No. 2020OSI_NMA_100 (OSi Vector Data). All elevations are in metres and relate to OSi Geoid Model (OSGM02) Malin Head as defined by existing Project Control. All Co-ordinates are in Irish Transverse Mercator Grid (ITM) as defined by OSi active GPS station Tallaght College (TLLG).					

Client

Consultant

Project

Drawing Title

PERMANENT WAY DESIGN
GENERAL LAYOUT

Scale:

1:1000 @ A1 1:2000 @ A3

Drawing Number

Project | Originator | Discipline | Location | Type | Role | Number | Phase

MAY MDC TRK ROUT DR C 0005 D

Date:

April 2022

Job No:

P/101086

Status:

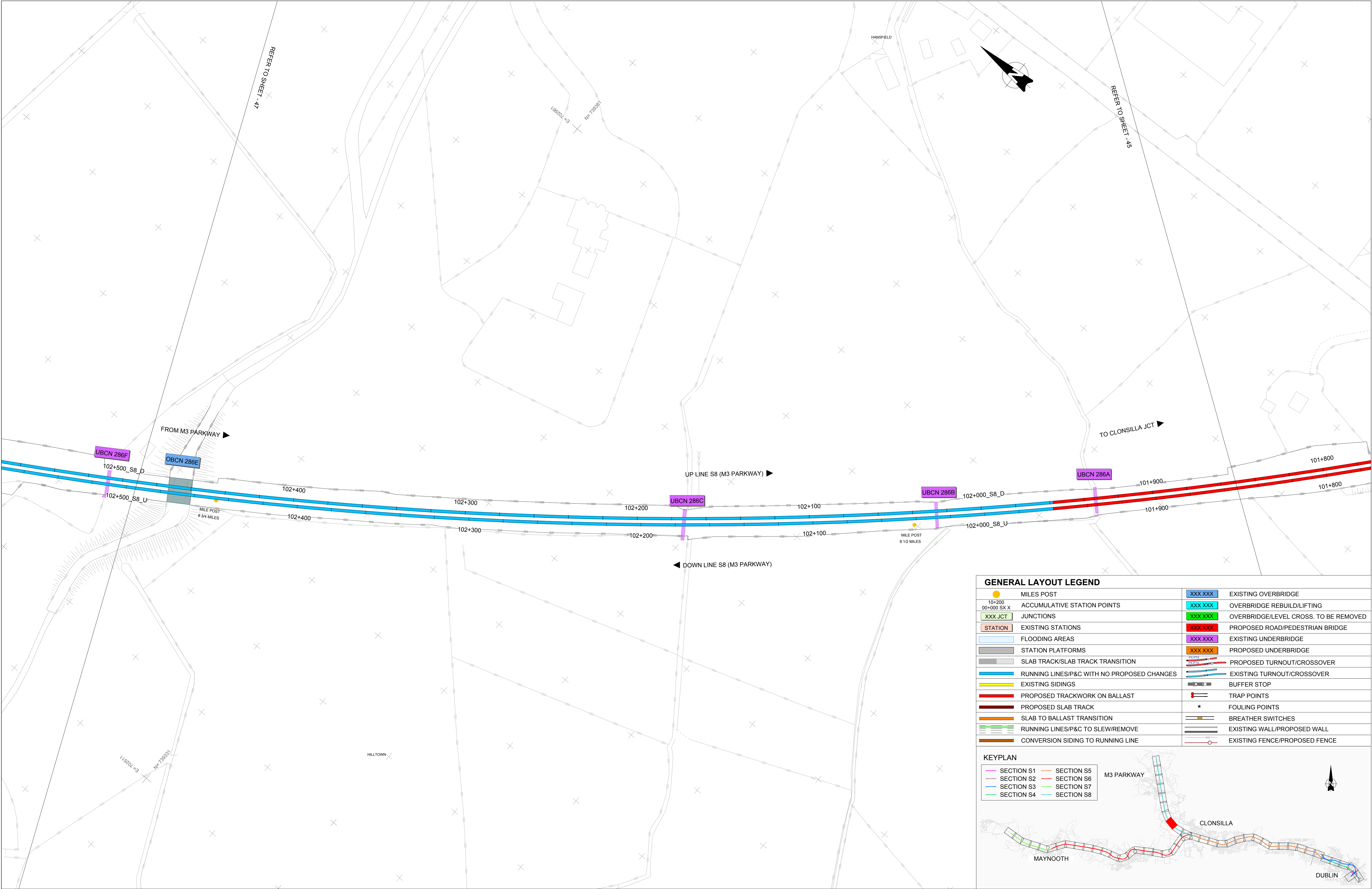
F1-Approved & accepted

Rev:

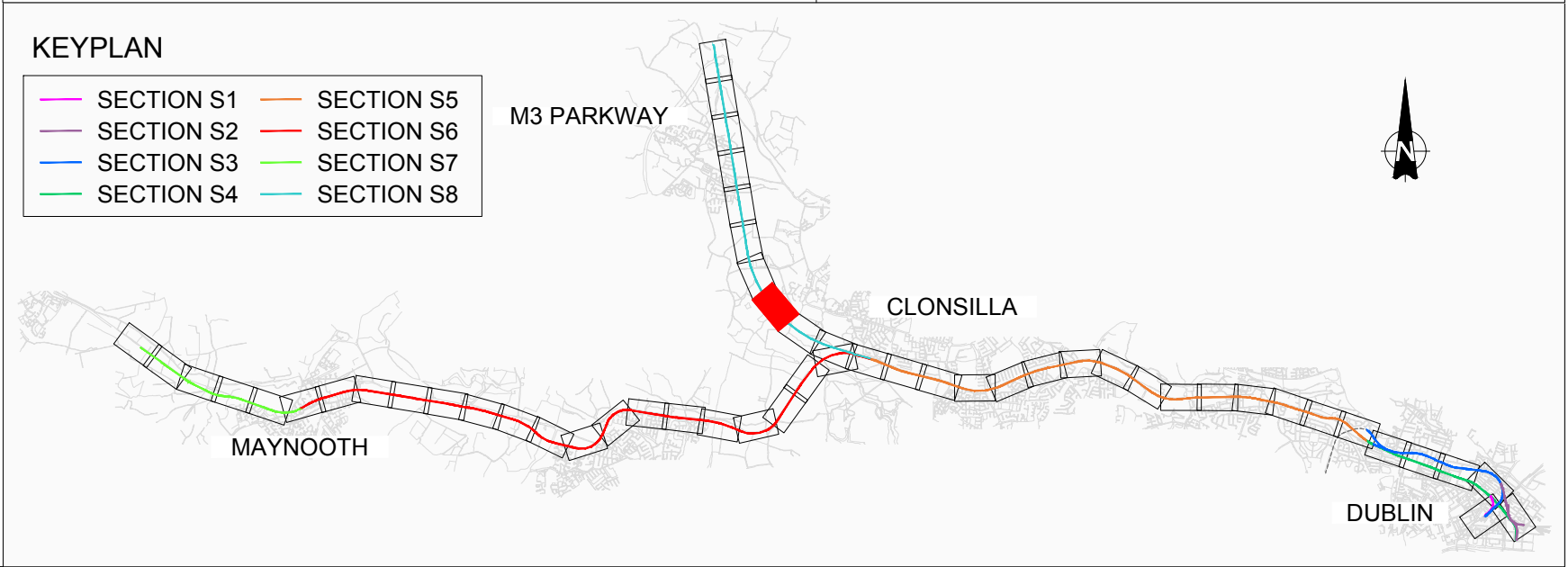
V01

Sheet:

45 of 53



GENERAL LAYOUT LEGEND			
	MILES POST		EXISTING OVERBRIDGE
	ACCUMULATIVE STATION POINTS		OVERBRIDGE REBUILD/LIFTING
	JUNCTIONS		OVERBRIDGE/LEVEL CROSS. TO BE REMOVED
	EXISTING STATIONS		PROPOSED ROAD/PEDESTRIAN BRIDGE
	FLOODING AREAS		EXISTING UNDERBRIDGE
	STATION PLATFORMS		PROPOSED UNDERBRIDGE
	SLAB TRACK/SLAB TRACK TRANSITION		PROPOSED TURNOUT/CROSSOVER
	RUNNING LINES/P&C WITH NO PROPOSED CHANGES		EXISTING TURNOUT/CROSSOVER
	EXISTING SIDINGS		BUFFER STOP
	PROPOSED TRACKWORK ON BALLAST		TRAP POINTS
	PROPOSED SLAB TRACK		FOULING POINTS
	SLAB TO BALLAST TRANSITION		BREATHERS
	RUNNING LINES/P&C TO SLEW/REMOVE		EXISTING WALL/PROPOSED WALL
	CONVERSION SIDING TO RUNNING LINE		EXISTING FENCE/PROPOSED FENCE



V01	April 2022	PLANNING ISSUE	SDR	MRI	CCH
REV.	DATE	DESCRIPTION	PRODUCED BY	REVIEWED BY	APPROVED BY
© Irish Rail (2020). This drawing is confidential and the copyright in it is owned by Irish Rail. This drawing must not be either loaned, copied or otherwise reproduced in whole or in part or used for any purpose without the prior permission of Irish Rail. © Ordnance Survey Ireland and Government of Ireland. All O.S. data used for plans are printed under "Copyright Ordnance Survey Ireland" Survey No. 0039720 (OSi Aerial Data or OSi Lidar Data) & Survey No. 2020OSI_NMA_100 (OSi Vector Data). All elevations are in metres and relate to OSi Geoid Model (OSGM02) Malin Head as defined by existing Project Control. All Co-ordinates are in Irish Transverse Mercator Grid (ITM) as defined by OSi active GPS station Tallaght College (TLLG).					

Client

Consultant

Project

Drawing Title

PERMANENT WAY DESIGN
GENERAL LAYOUT

Scale:

1:1000 @ A1 1:2000 @ A3

Drawing Number

Project | Originator | Discipline | Location | Type | Role | Number | Phase

MAY MDC TRK ROUT DR C 0005 D

Date:

April 2022

Job No:

P/101086

Status:

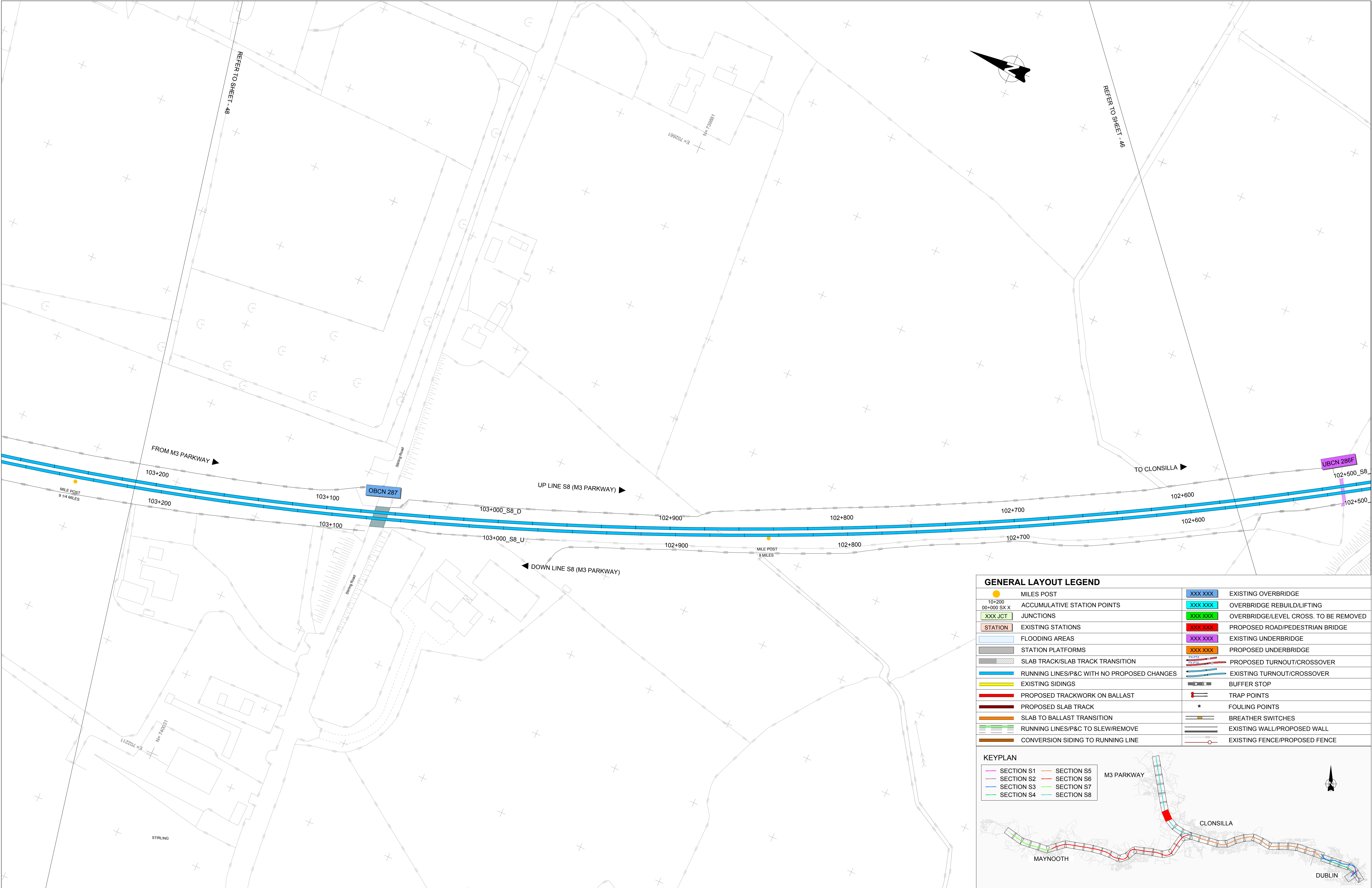
F1-Approved & accepted

Rev:

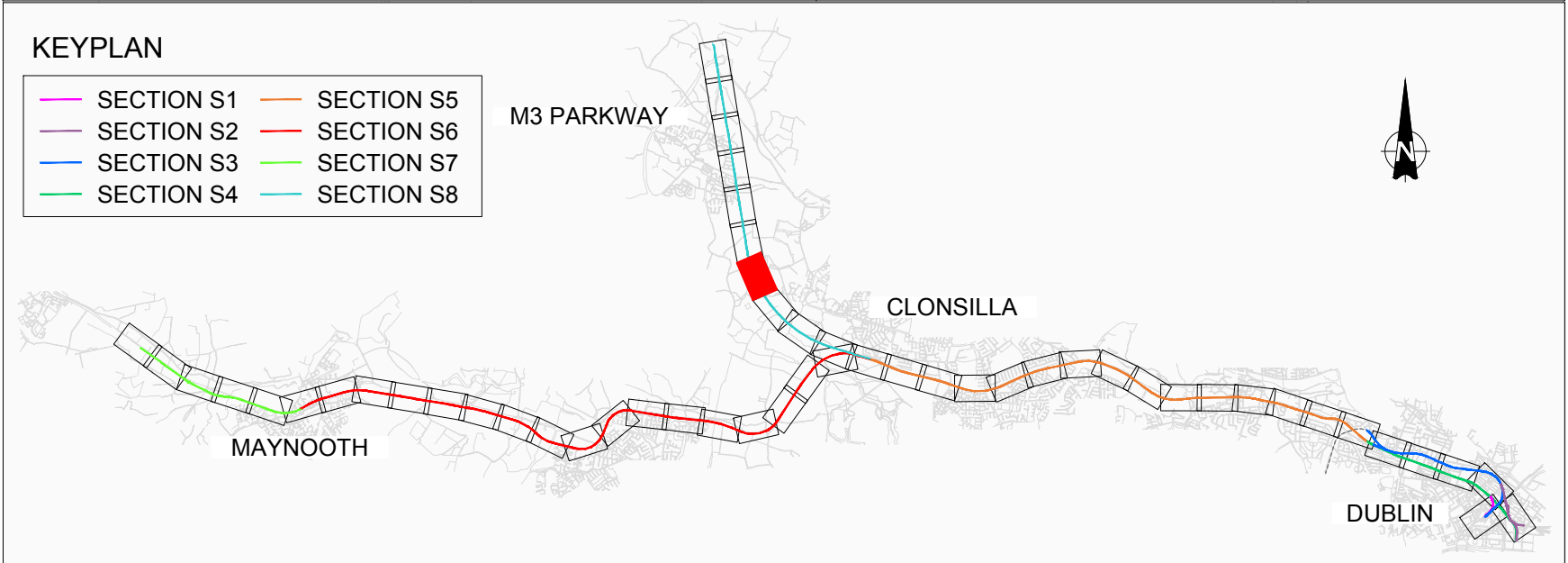
V01

Sheet:

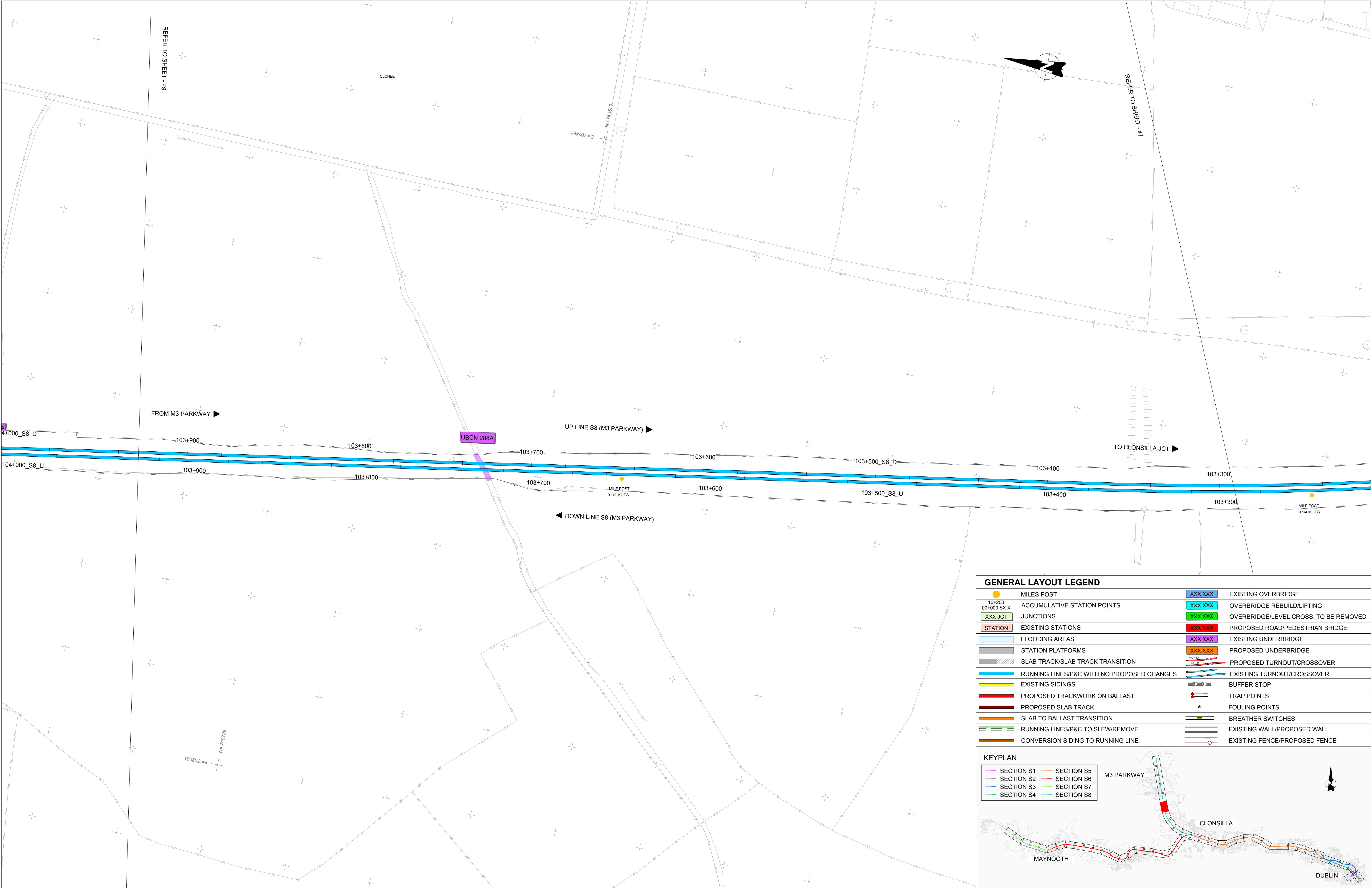
46 of 53



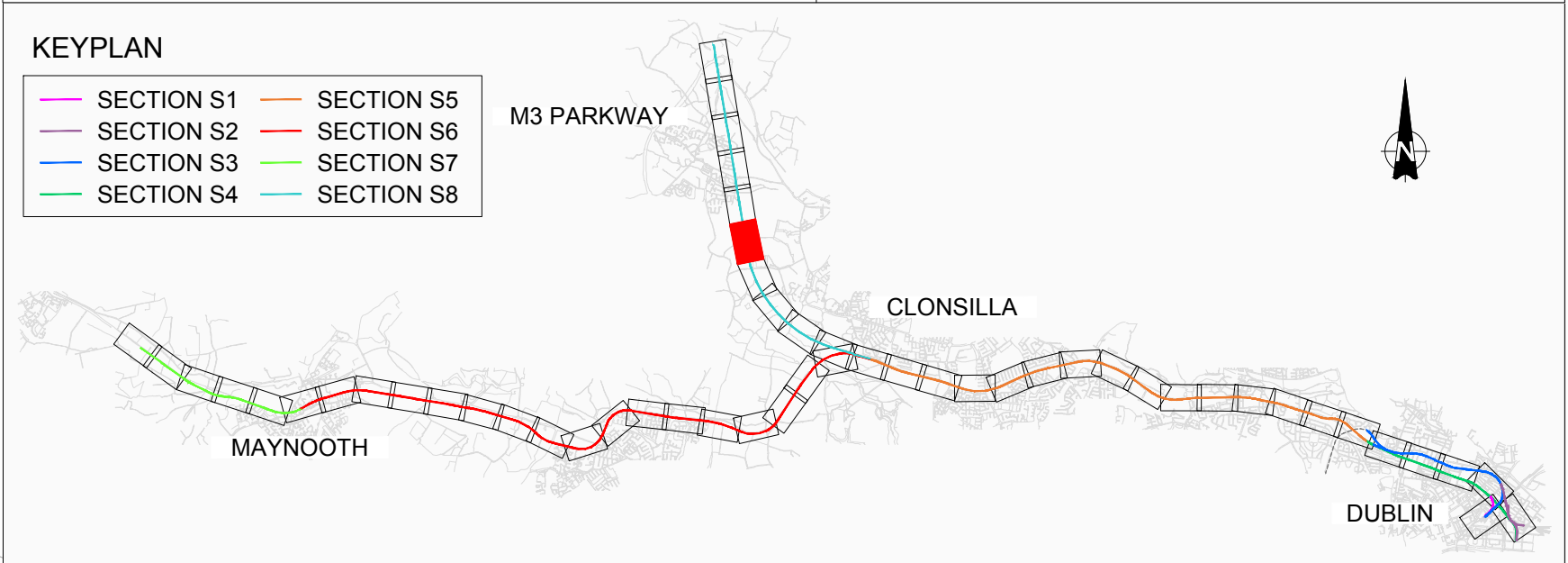
GENERAL LAYOUT LEGEND			
	MILES POST		EXISTING OVERBRIDGE
	ACCUMULATIVE STATION POINTS		OVERBRIDGE REBUILD/LIFTING
	JUNCTIONS		OVERBRIDGE/LEVEL CROSS. TO BE REMOVED
	EXISTING STATIONS		PROPOSED ROAD/PEDESTRIAN BRIDGE
	FLOODING AREAS		EXISTING UNDERBRIDGE
	STATION PLATFORMS		PROPOSED UNDERBRIDGE
	SLAB TRACK/SLAB TRACK TRANSITION		PROPOSED TURNOUT/CROSSOVER
	RUNNING LINES/P&C WITH NO PROPOSED CHANGES		EXISTING TURNOUT/CROSSOVER
	EXISTING SIDINGS		BUFFER STOP
	PROPOSED TRACKWORK ON BALLAST		TRAP POINTS
	PROPOSED SLAB TRACK		FOULING POINTS
	SLAB TO BALLAST TRANSITION		BREATHING SWITCHES
	RUNNING LINES/P&C TO SLEW/REMOVE		EXISTING WALL/PROPOSED WALL
	CONVERSION SIDING TO RUNNING LINE		EXISTING FENCE/PROPOSED FENCE



<div>© Irish Rail (2020). This drawing is confidential and the copyright in it is owned by Irish Rail. This drawing must not be either loaned, copied or otherwise reproduced in whole or in part or used for any purpose without the prior permission of Irish Rail. © Ordnance Survey Ireland and Government of Ireland. All O.S. data used for plans are printed under "Copyright Ordnance Survey Ireland". Survey No. 0039720 (OSi Aerial Data or OSi Lidar Data) & Survey No. 2020OSI_NMA_180 (OSi Vector Data). All elevations are in metres and relate to OSi Geoid Model (OSGM02) Malin Head as defined by existing Project Control. All Co-ordinates are in Irish Transverse Mercator Grid (ITM) as defined by OSi active GPS station Tallaght College (TLLG).</div>						<div>Client</div> <div>Consultant</div>		<div><div></div><div></div></div>		<div>Project</div> <div></div>		<div>Drawing Title</div> <div>PERMANENT WAY DESIGN GENERAL LAYOUT</div>			
<div>Scale: 1:1000 @ A1 1:2000 @ A3</div> <div></div>		<div>Drawing Number</div> <div>MAY MDC TRK ROUT DR C 0005 D</div>		<div>Project</div> <div>Originator Discipline Location Type Role Number Phase</div> <div>MAY MDC TRK ROUT DR C 0005 D</div>		<div>Date:</div> <div>April 2022</div>		<div>Job No:</div> <div>P/101086</div>		<div>Status:</div> <div>F1-Approved & accepted</div>		<div>Rev:</div> <div>V01</div>		<div>Sheet:</div> <div>47 of 53</div>	



GENERAL LAYOUT LEGEND			
	MILES POST		EXISTING OVERBRIDGE
	ACCUMULATIVE STATION POINTS		OVERBRIDGE REBUILD/LIFTING
	JUNCTIONS		OVERBRIDGE/LEVEL CROSS. TO BE REMOVED
	EXISTING STATIONS		PROPOSED ROAD/PEDESTRIAN BRIDGE
	FLOODING AREAS		EXISTING UNDERBRIDGE
	STATION PLATFORMS		PROPOSED UNDERBRIDGE
	SLAB TRACK/SLAB TRACK TRANSITION		PROPOSED TURNOUT/CROSSOVER
	RUNNING LINES/P&C WITH NO PROPOSED CHANGES		EXISTING TURNOUT/CROSSOVER
	EXISTING SIDINGS		BUFFER STOP
	PROPOSED TRACKWORK ON BALLAST		TRAP POINTS
	PROPOSED SLAB TRACK		FOULING POINTS
	SLAB TO BALLAST TRANSITION		BREATHER SWITCHES
	RUNNING LINES/P&C TO SLEW/REMOVE		EXISTING WALL/PROPOSED WALL
	CONVERSION SIDING TO RUNNING LINE		EXISTING FENCE/PROPOSED FENCE



V01	April 2022	PLANNING ISSUE	SDR	MRI	CCH
REV.	DATE	DESCRIPTION	PRODUCED BY	REVIEWED BY	APPROVED BY
© Irish Rail (2020). This drawing is confidential and the copyright in it is owned by Irish Rail. This drawing must not be either loaned, copied or otherwise reproduced in whole or in part or used for any purpose without the prior permission of Irish Rail. © Ordnance Survey Ireland and Government of Ireland. All O.S. data used for plans are printed under "Copyright Ordnance Survey Ireland" Survey No. 0039720 (OSi Aerial Data or OSi Lidar Data) & Survey No. 2020OSI_NMA_100 (OSi Vector Data). All elevations are in metres and relate to OSi Geoid Model (OSGM02) Malin Head as defined by existing Project Control. All Co-ordinates are in Irish Transverse Mercator Grid (ITM) as defined by OSi active GPS station Tallaght College (TLLG).					

Client

Consultant

Project

Drawing Title

PERMANENT WAY DESIGN
GENERAL LAYOUT

Scale: 1:1000 @ A1 1:2000 @ A3

Drawing Number | Project | Originator | Discipline | Location | Type | Role | Number | Phase
MAY MDC TRK ROUT DR C 0005 D

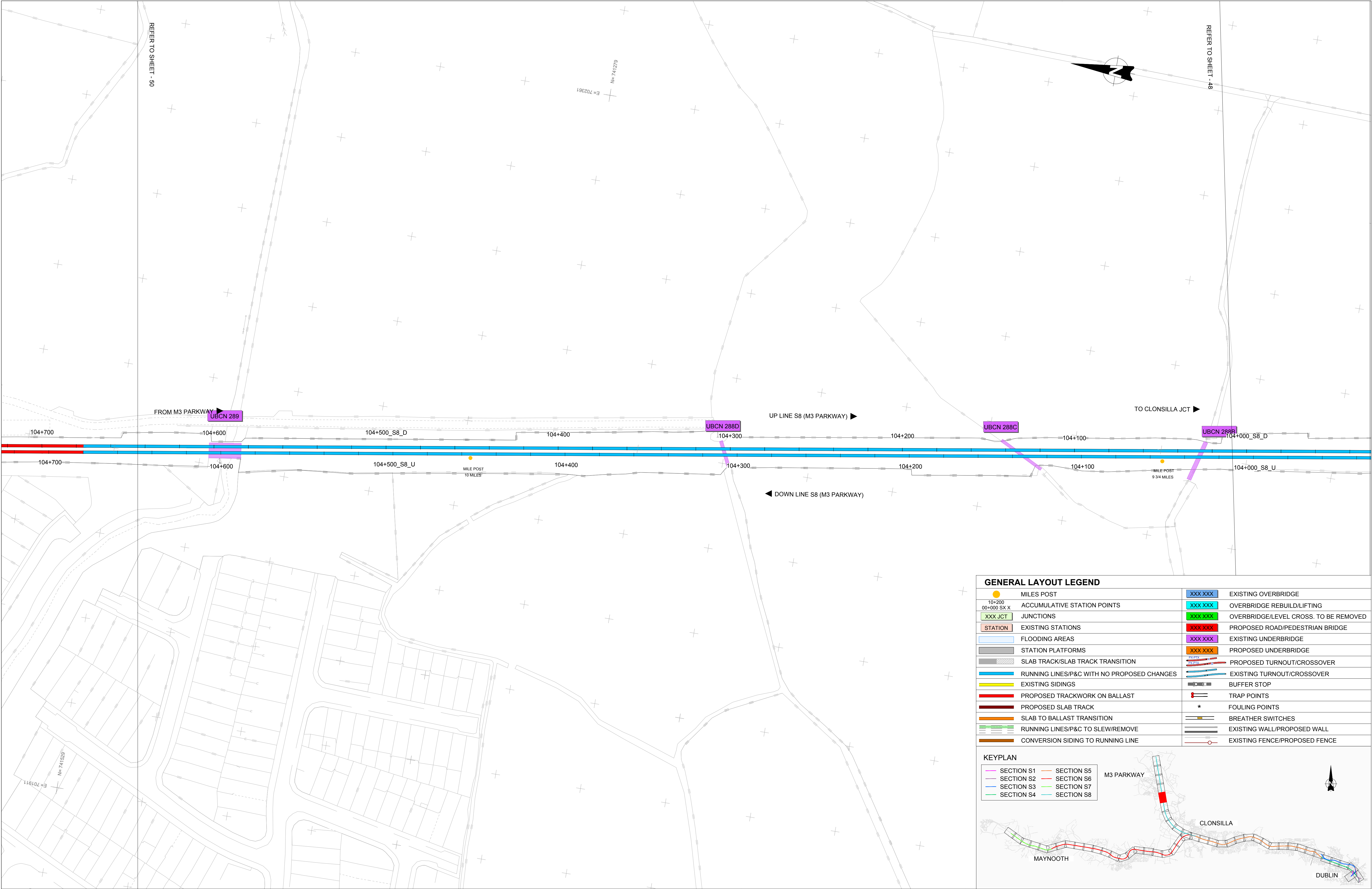
Date: April 2022

Job No: P/101086

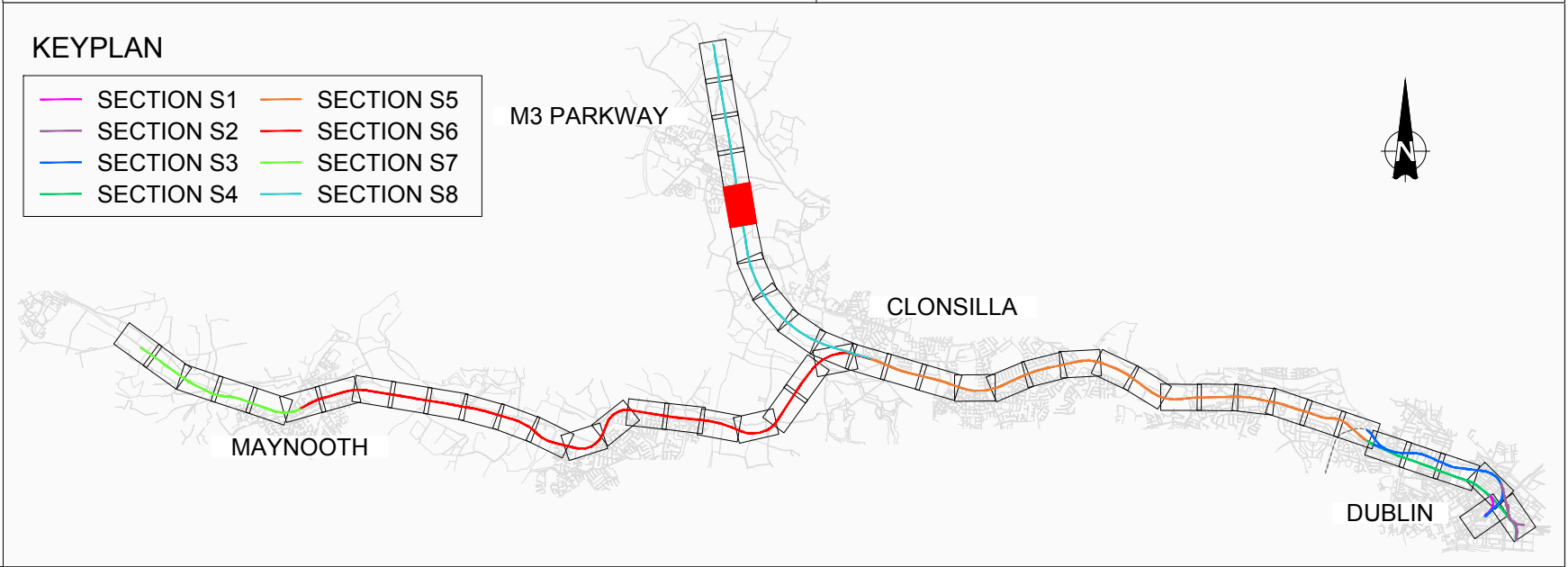
Status: F1-Approved & accepted

Rev: V01

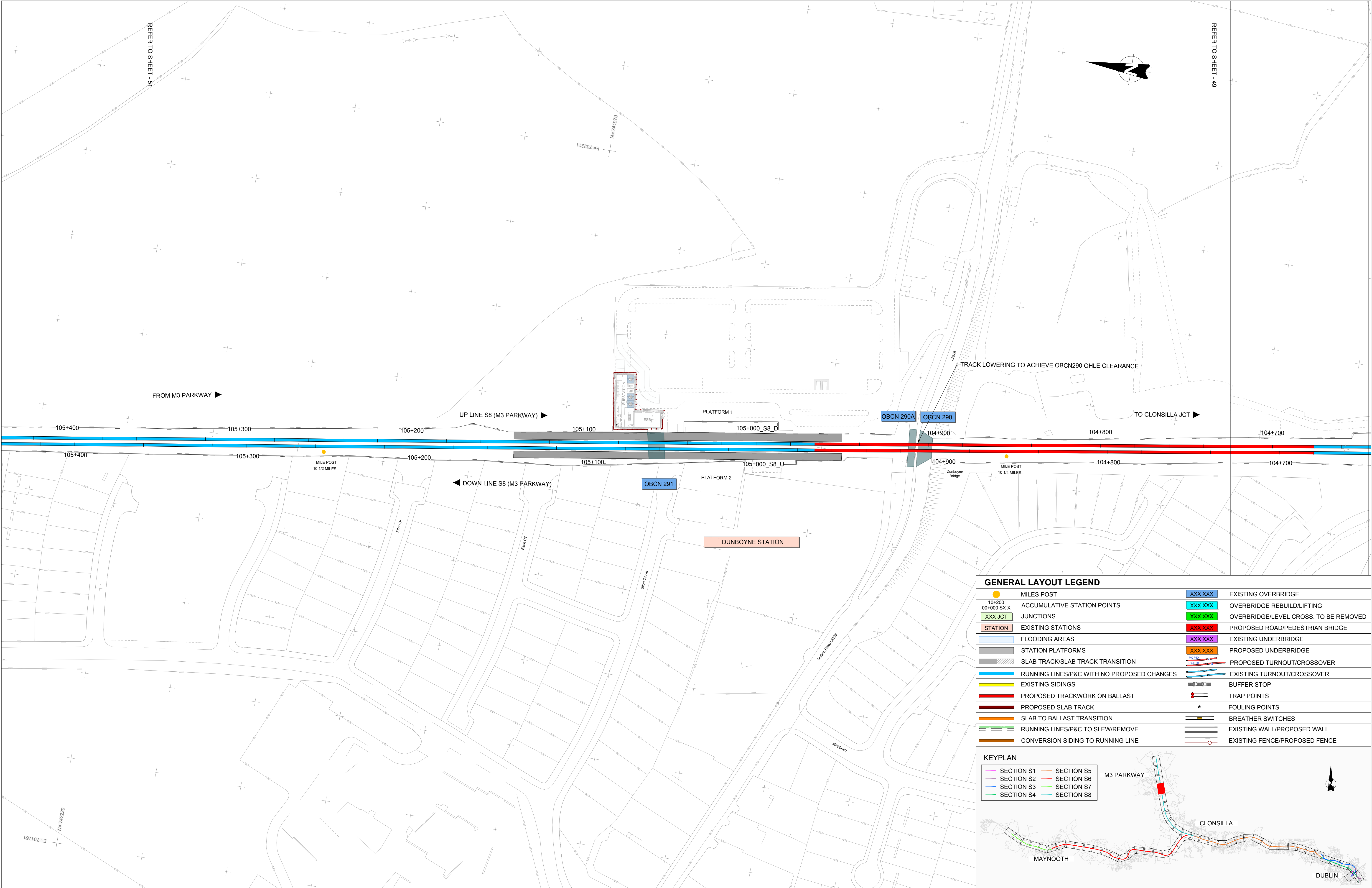
Sheet: 48 of 53



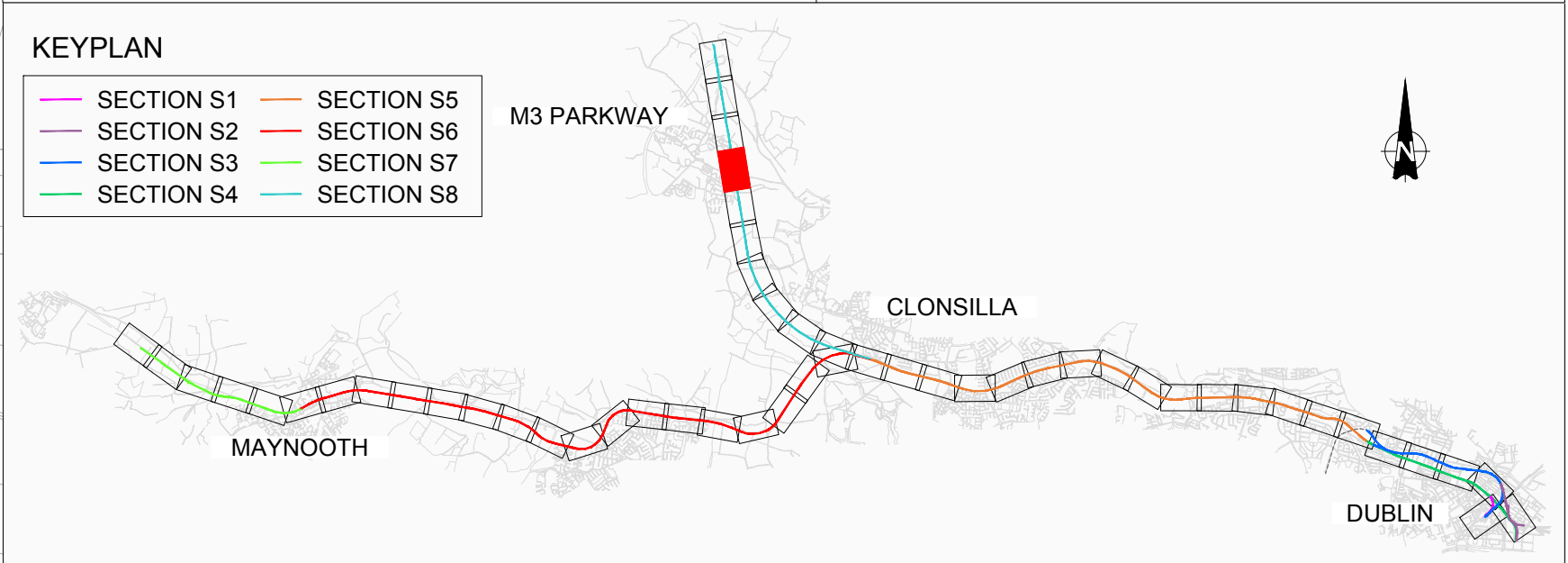
GENERAL LAYOUT LEGEND			
	MILES POST		EXISTING OVERBRIDGE
	ACCUMULATIVE STATION POINTS		OVERBRIDGE REBUILD/LIFTING
	JUNCTIONS		OVERBRIDGE/LEVEL CROSS. TO BE REMOVED
	STATION		PROPOSED ROAD/PEDESTRIAN BRIDGE
	FLOODING AREAS		EXISTING UNDERBRIDGE
	STATION PLATFORMS		PROPOSED UNDERBRIDGE
	SLAB TRACK/SLAB TRACK TRANSITION		PROPOSED TURNOUT/CROSSOVER
	RUNNING LINES/P&C WITH NO PROPOSED CHANGES		EXISTING TURNOUT/CROSSOVER
	EXISTING SIDINGS		BUFFER STOP
	PROPOSED TRACKWORK ON BALLAST		TRAP POINTS
	PROPOSED SLAB TRACK		FOULING POINTS
	SLAB TO BALLAST TRANSITION		BREATHER SWITCHES
	RUNNING LINES/P&C TO SLEW/REMOVE		EXISTING WALL/PROPOSED WALL
	CONVERSION SIDING TO RUNNING LINE		EXISTING FENCE/PROPOSED FENCE



<table><tr><td></td><td></td><td></td><td></td><td></td><td></td></tr><tr><td>V01</td><td>April 2022</td><td>PLANNING ISSUE</td><td>SDR</td><td>MRI</td><td>CCH</td></tr><tr><td>REV.</td><td>DATE</td><td>DESCRIPTION</td><td>PRODUCED BY</td><td>REVIEWED BY</td><td>APPROVED BY</td></tr></table> <p><small>© Irish Rail (2020). This drawing is confidential and the copyright in it is owned by Irish Rail. This drawing must not be either loaned, copied or otherwise reproduced in whole or in part or used for any purpose without the prior permission of Irish Rail. © Ordnance Survey Ireland and Government of Ireland. All O.S. data used for plans are printed under "Copyright Ordnance Survey Ireland" Survey No. 0039720 (OSi Aerial Data or OSi Lidar Data) & Survey No. 2020051_NMA_100 (OSi Vector Data). All elevations are in metres and relate to OSi Geoid Model (OSGM02) Malin Head as defined by existing Project Control. All Co-ordinates are in Irish Transverse Mercator Grid (ITM) as defined by OSi active GPS station Tallaght College (TLLG).</small></p>												V01	April 2022	PLANNING ISSUE	SDR	MRI	CCH	REV.	DATE	DESCRIPTION	PRODUCED BY	REVIEWED BY	APPROVED BY	<p>Client</p> <p> </p> <p>Consultant</p> <p> </p>		<p>Project</p> <p></p>		<p>Drawing Title</p> <p>PERMANENT WAY DESIGN GENERAL LAYOUT</p>		<p>Scale:</p> <p>1:1000 @ A1 1:2000 @ A3</p> <p></p>		<p>Drawing Number</p> <p>Project Originator Discipline Location Type Role Number Phase</p> <p>MAY MDC TRK ROUT DR C 0005 D</p>		<p>Date:</p> <p>April 2022</p>		<p>Job No:</p> <p>P/101086</p>		<p>Status:</p> <p>F1-Approved & accepted</p>		<p>Rev:</p> <p>V01</p>		<p>Sheet: 49 of 53</p>	
V01	April 2022	PLANNING ISSUE	SDR	MRI	CCH																																						
REV.	DATE	DESCRIPTION	PRODUCED BY	REVIEWED BY	APPROVED BY																																						



GENERAL LAYOUT LEGEND			
	MILES POST		EXISTING OVERBRIDGE
	ACCUMULATIVE STATION POINTS		OVERBRIDGE REBUILD/LIFTING
	JUNCTIONS		OVERBRIDGE/LEVEL CROSS. TO BE REMOVED
	EXISTING STATIONS		PROPOSED ROAD/PEDESTRIAN BRIDGE
	FLOODING AREAS		EXISTING UNDERBRIDGE
	STATION PLATFORMS		PROPOSED UNDERBRIDGE
	SLAB TRACK/SLAB TRACK TRANSITION		PROPOSED TURNOUT/CROSSOVER
	RUNNING LINES/P&C WITH NO PROPOSED CHANGES		EXISTING TURNOUT/CROSSOVER
	EXISTING SIDINGS		BUFFER STOP
	PROPOSED TRACKWORK ON BALLAST		TRAP POINTS
	PROPOSED SLAB TRACK		FOULING POINTS
	SLAB TO BALLAST TRANSITION		BREATHER SWITCHES
	RUNNING LINES/P&C TO SLEW/REMOVE		EXISTING WALL/PROPOSED WALL
	CONVERSION SIDING TO RUNNING LINE		EXISTING FENCE/PROPOSED FENCE



V01	April 2022	PLANNING ISSUE	SDR	MRI	CCH
REV.	DATE	DESCRIPTION	PRODUCED BY	REVIEWED BY	APPROVED BY
© Irish Rail (2020). This drawing is confidential and the copyright in it is owned by Irish Rail. This drawing must not be either loaned, copied or otherwise reproduced in whole or in part or used for any purpose without the prior permission of Irish Rail. © Ordnance Survey Ireland and Government of Ireland. All O.S. data used for plans are printed under "Copyright Ordnance Survey Ireland" Survey No. 0039720 (OSi Aerial Data or OSi Lidar Data) & Survey No. 2020081_NMA_100 (OSi Vector Data). All elevations are in metres and relate to OSi Geoid Model (OSGM02) Mean Head as defined by existing Project Control. All Co-ordinates are in Irish Transverse Mercator Grid (ITM) as defined by OSi active GPS station Tallaght College (TLLG).					

Client

Consultant

Project

Drawing Title

PERMANENT WAY DESIGN
GENERAL LAYOUT

Scale:

1:1000 @ A1 1:2000 @ A3

Drawing Number

Project | Originator | Discipline | Location | Type | Role | Number | Phase

MAY MDC TRK ROUT DR C 0005 D

Date:

April 2022

Job No:

P/101086

Status:

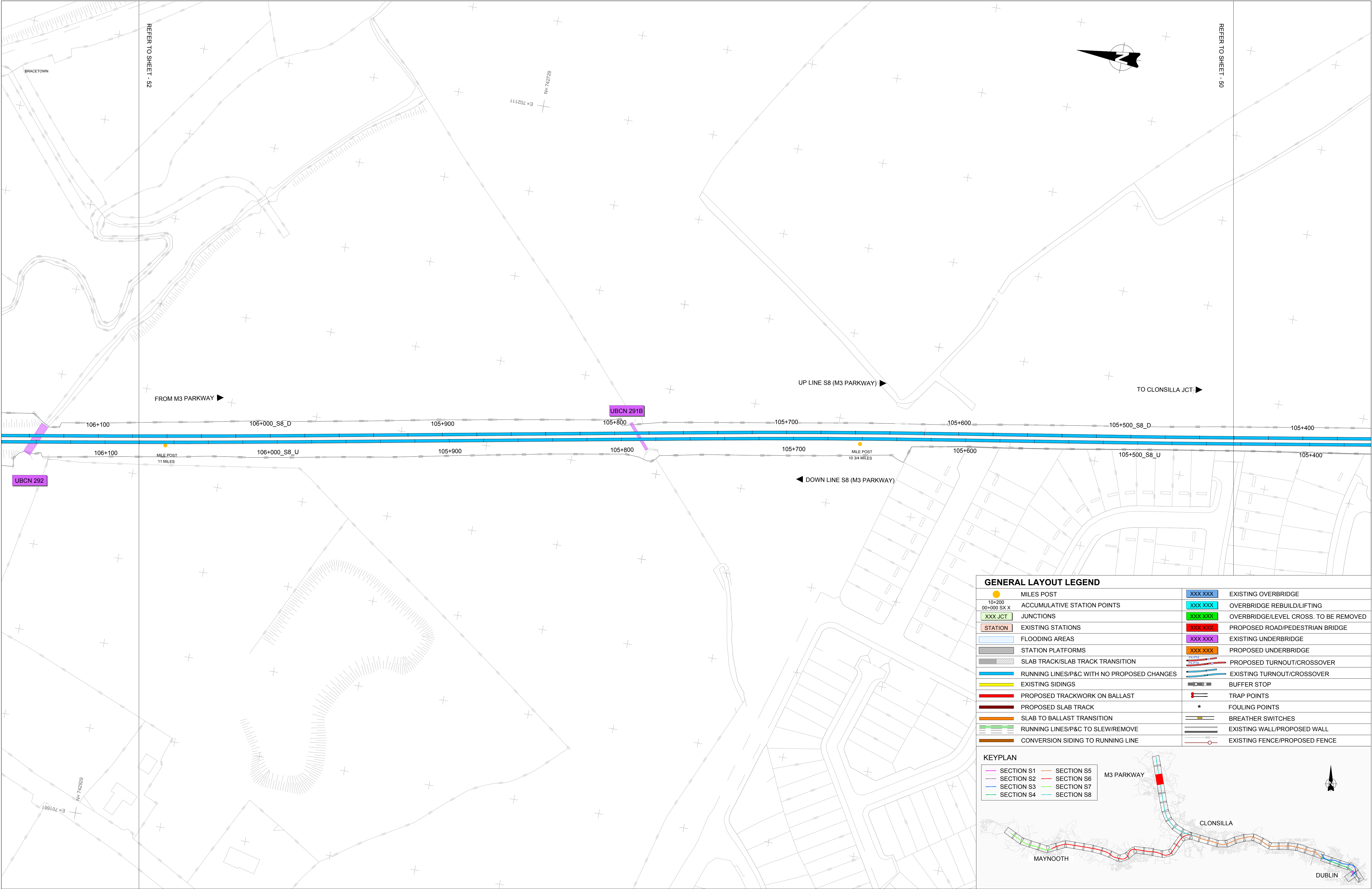
F1-Approved & accepted

Rev:

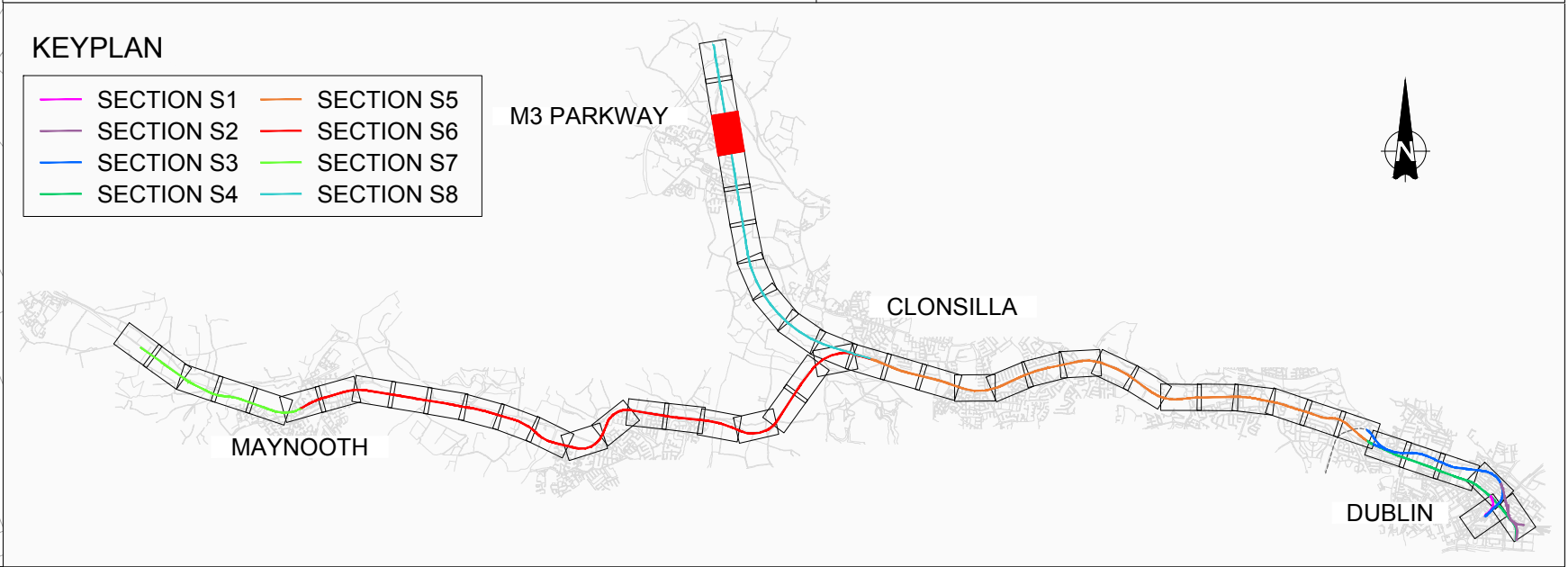
V01

Sheet:

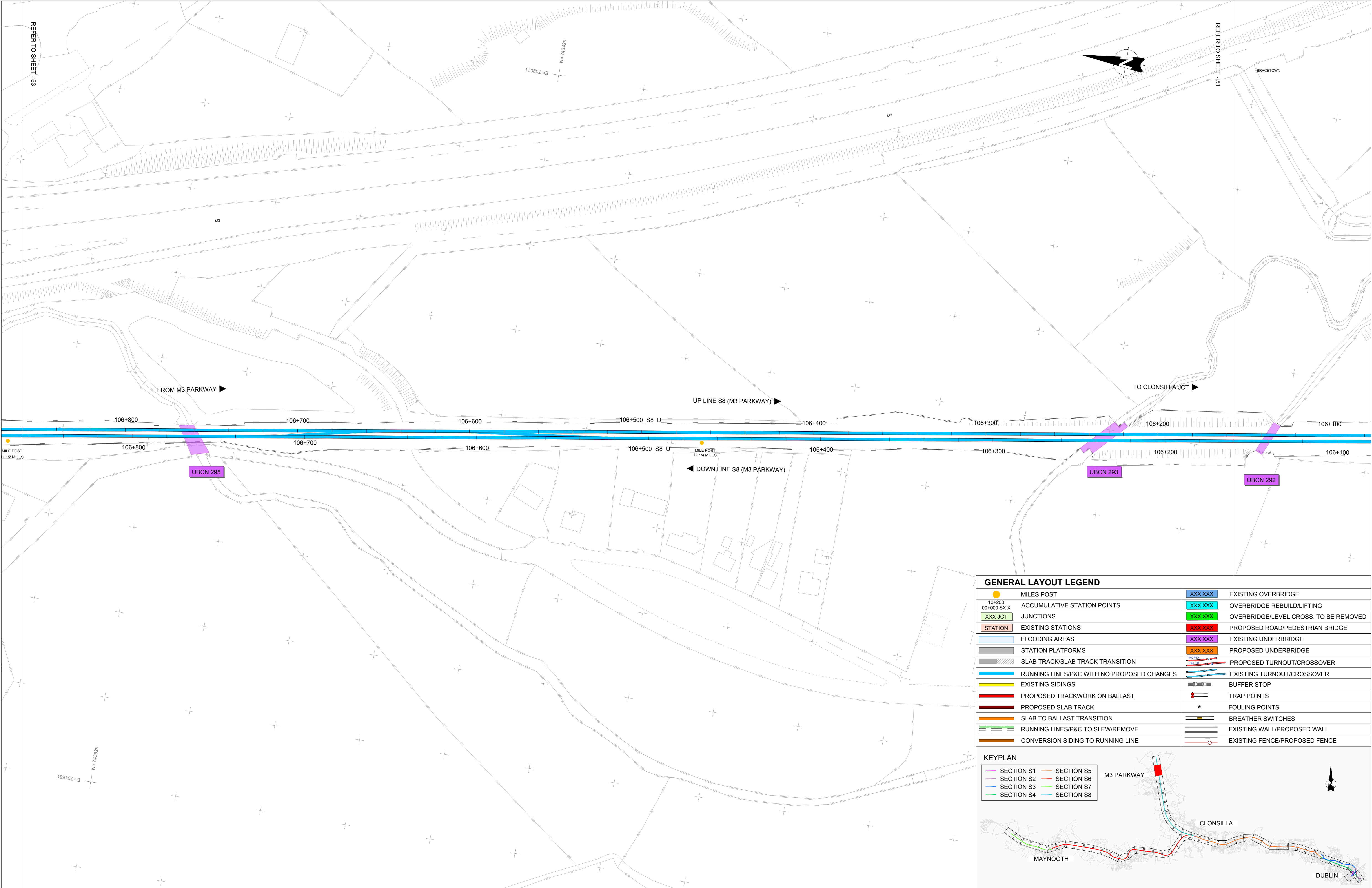
50 of 53



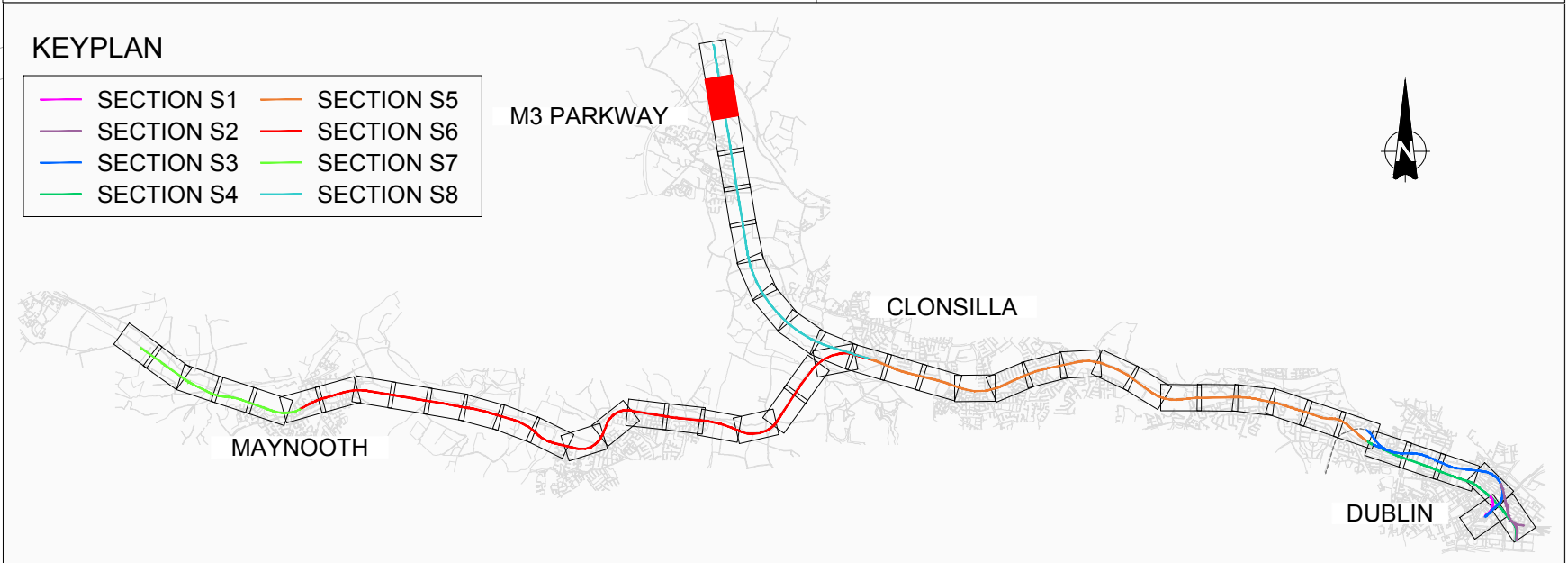
GENERAL LAYOUT LEGEND			
	MILES POST		EXISTING OVERBRIDGE
	ACCUMULATIVE STATION POINTS		OVERBRIDGE REBUILD/LIFTING
	JUNCTIONS		OVERBRIDGE/LEVEL CROSS. TO BE REMOVED
	EXISTING STATIONS		PROPOSED ROAD/PEDESTRIAN BRIDGE
	FLOODING AREAS		EXISTING UNDERBRIDGE
	STATION PLATFORMS		PROPOSED UNDERBRIDGE
	SLAB TRACK/SLAB TRACK TRANSITION		PROPOSED TURNOUT/CROSSOVER
	RUNNING LINES/P&C WITH NO PROPOSED CHANGES		EXISTING TURNOUT/CROSSOVER
	EXISTING SIDINGS		BUFFER STOP
	PROPOSED TRACKWORK ON BALLAST		TRAP POINTS
	PROPOSED SLAB TRACK		FOULING POINTS
	SLAB TO BALLAST TRANSITION		BREATHING SWITCHES
	RUNNING LINES/P&C TO SLEW/REMOVE		EXISTING WALL/PROPOSED WALL
	CONVERSION SIDING TO RUNNING LINE		EXISTING FENCE/PROPOSED FENCE



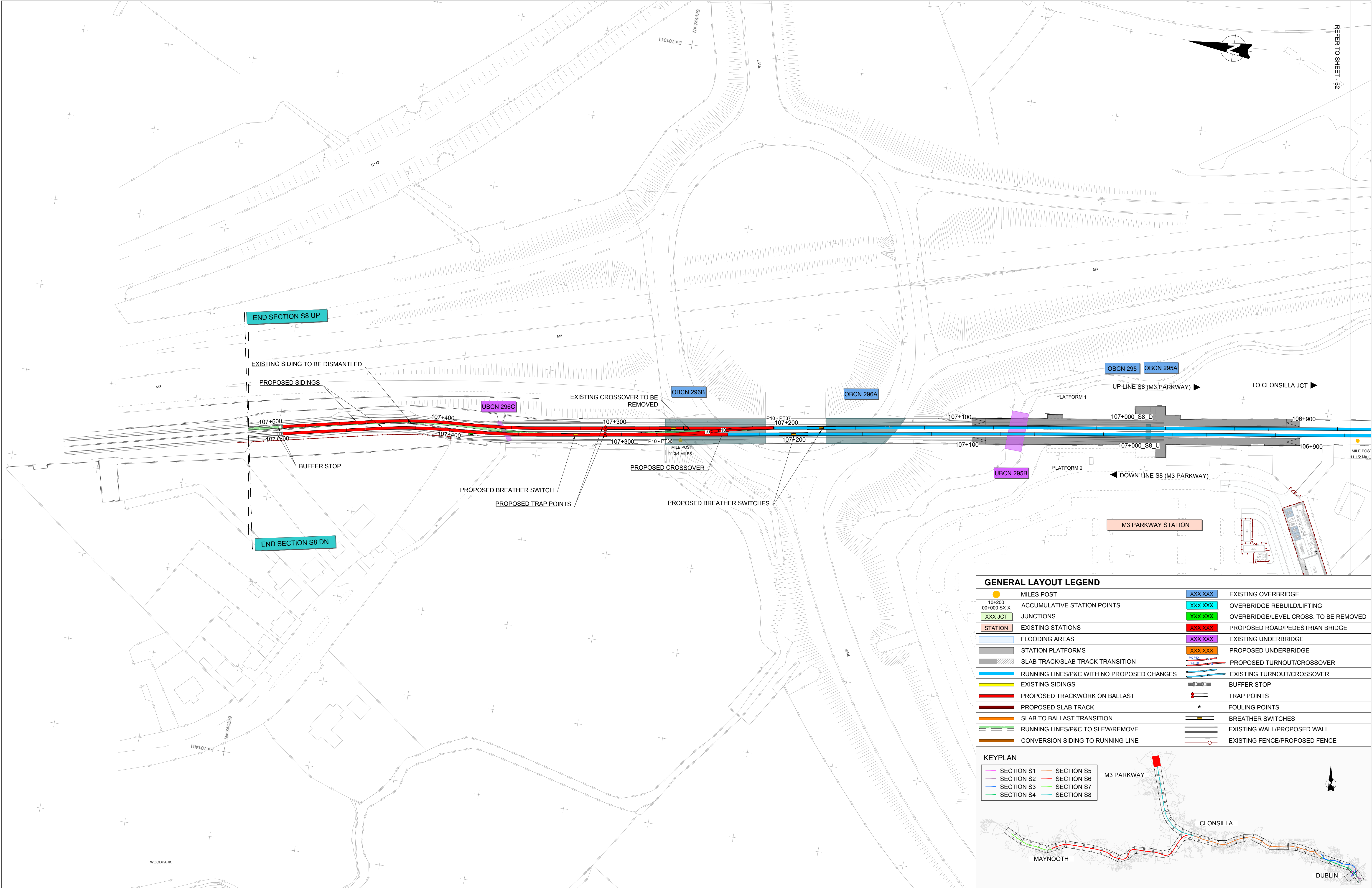
<table><tr><td></td><td></td><td></td><td></td><td></td><td></td></tr><tr><td>V01</td><td>April 2022</td><td>PLANNING ISSUE</td><td>SDR</td><td>MRI</td><td>CCH</td></tr><tr><td>REV.</td><td>DATE</td><td>DESCRIPTION</td><td>PRODUCED BY</td><td>REVIEWED BY</td><td>APPROVED BY</td></tr></table> <p><small>© Irish Rail (2020). This drawing is confidential and the copyright in it is owned by Irish Rail. This drawing must not be either loaned, copied or otherwise reproduced in whole or in part or used for any purpose without the prior permission of Irish Rail. © Ordnance Survey Ireland and Government of Ireland. All O.S. data used for plans are printed under "Copyright Ordnance Survey Ireland" Survey No. 0039720 (OSi Aerial Data or OSi Lidar Data) & Survey No. 2020OSI_NMA_100 (OSi Vector Data). All elevations are in metres and relate to OSi Geoid Model (OSGM02) Malin Head as defined by existing Project Control. All Co-ordinates are in Irish Transverse Mercator Grid (ITM) as defined by OSi active GPS station Tallaght College (TLLG).</small></p>												V01	April 2022	PLANNING ISSUE	SDR	MRI	CCH	REV.	DATE	DESCRIPTION	PRODUCED BY	REVIEWED BY	APPROVED BY	Client 		Project 		Drawing Title PERMANENT WAY DESIGN GENERAL LAYOUT					
V01	April 2022	PLANNING ISSUE	SDR	MRI	CCH																												
REV.	DATE	DESCRIPTION	PRODUCED BY	REVIEWED BY	APPROVED BY																												
Consultant 										Scale: 1:1000 @ A1 1:2000 @ A3 																							
										Drawing Number Project Originator Discipline Location Type Role Number Phase MAY MDC TRK ROUT DR C 0005 D																							
										Date: April 2022 Job No: P/101086 Status: F1-Approved & accepted Rev: V01 Sheet: 51 of 53																							



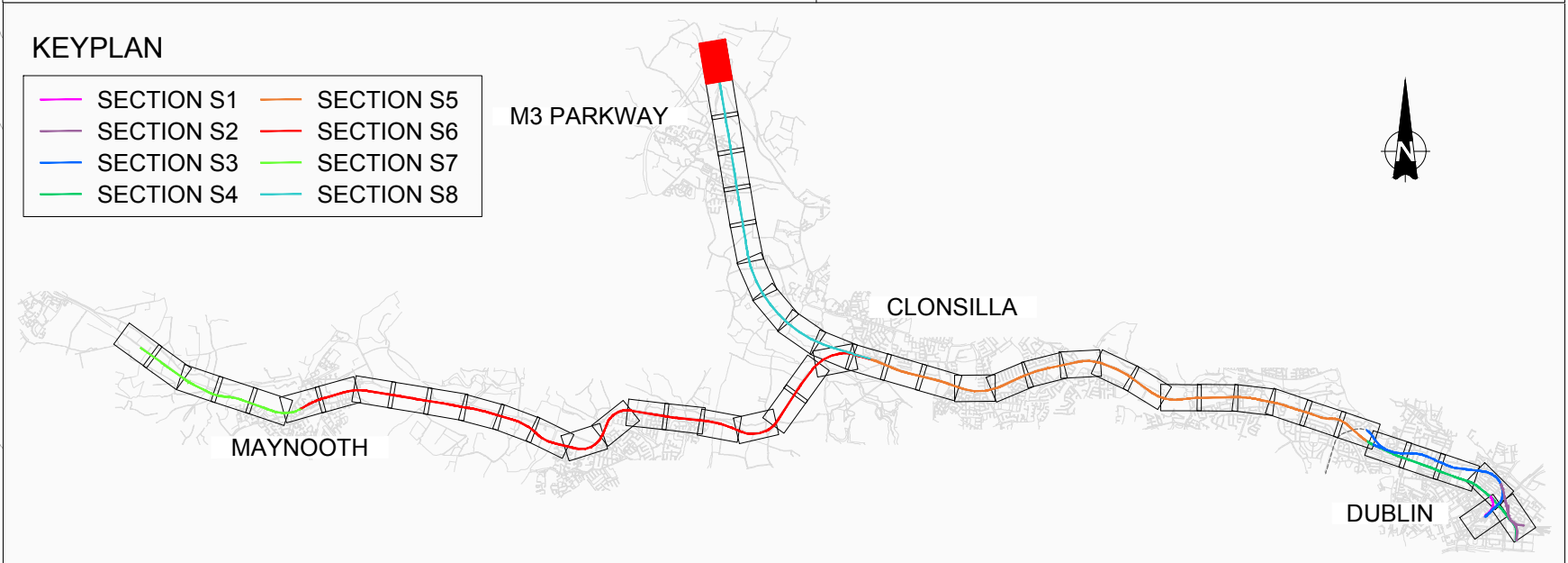
GENERAL LAYOUT LEGEND			
	MILES POST		EXISTING OVERBRIDGE
	ACCUMULATIVE STATION POINTS		OVERBRIDGE REBUILD/LIFTING
	JUNCTIONS		OVERBRIDGE/LEVEL CROSS. TO BE REMOVED
	EXISTING STATIONS		PROPOSED ROAD/PEDESTRIAN BRIDGE
	FLOODING AREAS		EXISTING UNDERBRIDGE
	STATION PLATFORMS		PROPOSED UNDERBRIDGE
	SLAB TRACK/SLAB TRACK TRANSITION		PROPOSED TURNOUT/CROSSOVER
	RUNNING LINES/P&C WITH NO PROPOSED CHANGES		EXISTING TURNOUT/CROSSOVER
	EXISTING SIDINGS		BUFFER STOP
	PROPOSED TRACKWORK ON BALLAST		TRAP POINTS
	PROPOSED SLAB TRACK		FOULING POINTS
	SLAB TO BALLAST TRANSITION		BREATHER SWITCHES
	RUNNING LINES/P&C TO SLEW/REMOVE		EXISTING WALL/PROPOSED WALL
	CONVERSION SIDING TO RUNNING LINE		EXISTING FENCE/PROPOSED FENCE



						Client		Project		Drawing Title				
										PERMANENT WAY DESIGN GENERAL LAYOUT				
V01	April 2022	PLANNING ISSUE	SDR	MRI	CCH	Consultant		DART+ West		Scale:	Drawing Number			
REV.	DATE	DESCRIPTION	PRODUCED BY			IDOM		F1 ROD		1:1000 @ A1 1:2000 @ A3	MAY MDC TRK ROUT DR C 0005 D			
© Irish Rail (2020). This drawing is confidential and the copyright in it is owned by Irish Rail. This drawing must not be either loaned, copied or otherwise reproduced in whole or in part or used for any purpose without the prior permission of Irish Rail. © Ordnance Survey Ireland and Government of Ireland. All O.S. data used for plans are printed under "Copyright Ordnance Survey Ireland" Survey No. 0039720 (OSi Aerial Data or OSi Lidar Data) & Survey No. 0020081_NMA_100 (OSi Vector Data). All elevations are in metres and relate to OSi Geoid Model (OSGM02) Malin Head as defined by existing Project Control. All Co-ordinates are in Irish Transverse Mercator Grid (ITM) as defined by OSi active GPS station Tallaght College (TLLG).											Date: April 2022			
											Job No: P/101086			
											Status: F1-Approved & accepted			
											Rev: V01			
											Sheet: 52 of 53			



GENERAL LAYOUT LEGEND			
	MILES POST		EXISTING OVERBRIDGE
	ACCUMULATIVE STATION POINTS		OVERBRIDGE REBUILD/LIFTING
	JUNCTIONS		OVERBRIDGE/LEVEL CROSS. TO BE REMOVED
	EXISTING STATIONS		PROPOSED ROAD/PEDESTRIAN BRIDGE
	FLOODING AREAS		EXISTING UNDERBRIDGE
	STATION PLATFORMS		PROPOSED UNDERBRIDGE
	SLAB TRACK/SLAB TRACK TRANSITION		PROPOSED TURNOUT/CROSSOVER
	RUNNING LINES/P&C WITH NO PROPOSED CHANGES		EXISTING TURNOUT/CROSSOVER
	EXISTING SIDINGS		BUFFER STOP
	PROPOSED TRACKWORK ON BALLAST		TRAP POINTS
	PROPOSED SLAB TRACK		FOULING POINTS
	SLAB TO BALLAST TRANSITION		BREATHER SWITCHES
	RUNNING LINES/P&C TO SLEW/REMOVE		EXISTING WALL/PROPOSED WALL
	CONVERSION SIDING TO RUNNING LINE		EXISTING FENCE/PROPOSED FENCE



V01	April 2022	PLANNING ISSUE	SDR	MRI	CCH
REV.	DATE	DESCRIPTION	PRODUCED BY	REVIEWED BY	APPROVED BY
© Irish Rail (2020). This drawing is confidential and the copyright in it is owned by Irish Rail. This drawing must not be either loaned, copied or otherwise reproduced in whole or in part or used for any purpose without the prior permission of Irish Rail. © Ordnance Survey Ireland and Government of Ireland. All O.S. data used for plans are printed under "Copyright Ordnance Survey Ireland" Survey No. 0039720 (OSi Aerial Data or OSi Lidar Data) & Survey No. 2020/OSi_NMA_100 (OSi Vector Data). All elevations are in metres and relate to OSi Geoid Model (OSGM02) Malin Head as defined by existing Project Control. All Co-ordinates are in Irish Transverse Mercator Grid (ITM) as defined by OSi active GPS station Tallaght College (TLLG).					

Client

Consultant

Project

Drawing Title

PERMANENT WAY DESIGN
GENERAL LAYOUT

Scale:

1:1000 @ A1 1:2000 @ A3

Drawing Number

Project | Originator | Discipline | Location | Type | Role | Number | Phase

MAY MDC TRK ROUT DR C 0005 D

Date:

April 2022

Job No:

P/101086

Status:

F1-Approved & accepted

Rev:

V01

Sheet:

53 of 53