



Railway Order Drawings

Book 2: Property and Rights Plan

February 2023



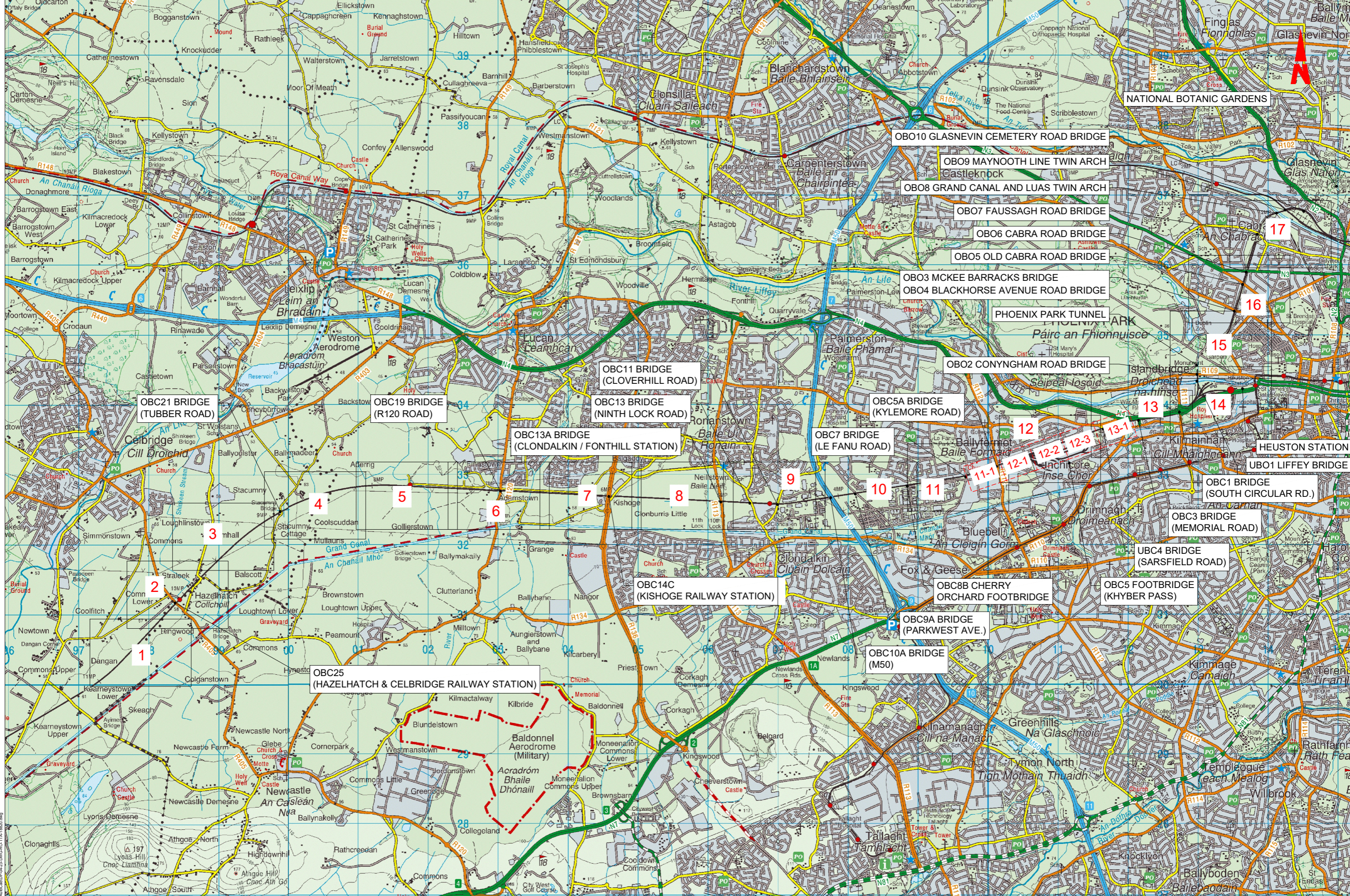
.....

Table of Contents

.....



Property Plan Number	Area	Property Plan Reference
PROPERTY KEY PLAN	PROPERTY PLAN KEY PLAN	18820
PROPERTY PLAN No 01	HAZELHATCH_LIMIT OF DART SOUTH WEST PROJECT	18821
PROPERTY PLAN No 02	HAZELHATCH STATION AND SURROUNDS	18822
PROPERTY PLAN No 03	WEST OF STUCUMNY LANE	18823
PROPERTY PLAN No 04	STACUMMY LANE AND SURROUNDS	18824
PROPERTY PLAN No 05	ADAMSTOWN STATION AND SURROUNDS	18825
PROPERTY PLAN No 06	ADAMSTOWN TO GRIFEEN VALLEY PARK AND SURROUNDS	18826
PROPERTY PLAN No 07	TULLYHALL AND KISHOGE STATION	18827
PROPERTY PLAN No 08	CLONDALKIN FONTHILL STATION	18828
PROPERTY PLAN No 09	NINTH LOCK ROAD AND COVERHILL ROAD	18829
PROPERTY PLAN No 10	M50 AND PARK WEST	18830
PROPERTY PLAN No 11	CHERRY ORCHARD TO KYLEMORE ROAD BRIDGE	18831
PROPERTY PLAN No 11-1	CHERRY ORCHARD TO KYLEMORE ROAD BRIDGE-1	18831
PROPERTY PLAN No 12	KYLEMORE TO INCHICORE WORKS	18832
PROPERTY PLAN No 12-1	KYLEMORE TO INCHICORE WORKS-1	18832
PROPERTY PLAN No 12-2	KYLEMORE TO INCHICORE WORKS-2	18832
PROPERTY PLAN No 12-3	KYLEMORE TO INCHICORE WORKS-3	18832
PROPERTY PLAN No 13	SARFIELD ROAD TO SOUTH CIRCULAR ROAD	18833
PROPERTY PLAN No 13-1	SARFIELD ROAD TO SOUTH CIRCULAR ROAD-1	18833
PROPERTY PLAN No 14	ISLANDBRIDGE TO HEUSTON STATION	18834
PROPERTY PLAN No 15	PHOENIX PARK TO MCKEE BARRACKS BRIDGE	18835
PROPERTY PLAN No 16	BLACKHORSE AVENUE TO CABRA ROAD	18836
PROPERTY PLAN No 17	CABRA TO GLASNEVIN JUNCTION	18837



OBC21 BRIDGE
(TUBBER ROAD)

OBC19 BRIDGE
(R120 ROAD)

OBC11 BRIDGE
(CLOVERHILL ROAD)

OBC13 BRIDGE
(NINTH LOCK ROAD)

OBC13A BRIDGE
(CLONDALKIN / FONTHILL STATION)

OBC5A BRIDGE
(KYLEMORE ROAD)

OBC7 BRIDGE
(LE FANU ROAD)

PHOENIX PARK TUNNEL

OBO2 CONYNGHAM ROAD BRIDGE

OBC1 BRIDGE
(SOUTH CIRCULAR RD.)

OBC3 BRIDGE
(MEMORIAL ROAD)

UBC4 BRIDGE
(SARFIELD ROAD)

OBC5 FOOTBRIDGE
(KHYBER PASS)

OBC9A BRIDGE
(PARKWEST AVE.)

OBC10A BRIDGE
(M50)

OBC14C
(KISHOGE RAILWAY STATION)

OBC25
(HAZELHATCH & CELBRIDGE RAILWAY STATION)

NOTE:

THIS PLAN MUST BE READ IN CONJUNCTION WITH THE DRAFT RAILWAY ORDER SCHEDULES, THE ENVIRONMENTAL IMPACT ASSESSMENT REPORT AND THE WORKS LAYOUT PLANS.

© Irish Rail (2022). This drawing is confidential and the copyright in it is owned by Irish Rail. This drawing must not be either loaned, copied or otherwise reproduced in whole or in part or used for any purpose without the prior permission of Irish Rail.

© Ordnance Survey Ireland and government of Ireland. All O.S. Data used for plans are printed under "Copyright Ordnance Survey Ireland" Survey No. 0039722. (OS Aerial Data or OS Lidar Data) & Survey No. 2222026. (NMA 180 OS Vector Data)

All elevations are in metres and relate to OS Geoid Model (OSGM02) Mean Head as defined by existing Project Control.

All Co-ordinates are in Irish Transverse Mercator Grid (ITM) as defined by OS active GPS station Tallaght College (TLTG).



PROPERTY KEY PLAN

PROPERTY PLAN
HAZELHATCH
SCALE 1:1250 (@A0)



SHEET 2
SHEET 1

THE LORDS ROAD

LIMIT OF DART+ SOUTH WEST PROJECT

LEGEND:

— CIE LAND OWNERSHIP

PROPERTY REFERENCES ARE SHOWN IN A CAPSULE CONTAINING A SPECIFIC ALPHA NUMERIC REFERENCE FOR EACH PLOT OF LAND: (SEE BELOW).

1. RED CAPSULES - INDICATING PERMANENT LAND ACQUISITION
2. BLUE CAPSULES - INDICATING TEMPORARY LAND ACQUISITION
3. BROWN CAPSULES - INDICATING SUBSTRATUM LAND ACQUISITION
4. ORANGE CAPSULES - INDICATING RIGHTS OF WAY TO BE ACQUIRED
5. GREEN CAPSULES - INDICATING RIGHTS OF WAY TO BE EXTINGUISHED OR INTERRUPTED

FURTHER DETAILS ON THE OWNERSHIP OF LAND OR RIGHTS OF WAY ARE PROVIDED IN THE SCHEDULES TO THE DRAFT LEGAL ORDER.

PERMANENT LAND ACQUISITION REFERENCE

DSW.18831.P.01(A) — EXTENT OF PROPOSED PERMANENT ACQUISITION AS ALSO IDENTIFIED IN SCHEDULE 2 (PART 1) OF THE DRAFT LEGAL ORDER

REF. NO. —
P=PERMANENT LANDTAKE
PA=PERMANENT AIR RIGHTS LANDTAKE
PROPERTY PLAN NO. —
PROJECT REF. - DART+ SOUTH WEST

DSW.18831.PA.01(A) — EXTENT OF PROPOSED PERMANENT AIR RIGHTS ACQUISITION AS ALSO IDENTIFIED IN SCHEDULE 2 (PART 4) OF THE DRAFT LEGAL ORDER

TEMPORARY LAND ACQUISITION REFERENCE

DSW.18831.T.01(A) — EXTENT OF PROPOSED TEMPORARY ACQUISITION AND EASEMENTS AS ALSO IDENTIFIED IN SCHEDULE 4 OF THE DRAFT LEGAL ORDER

REF. NO. —
T=TEMPORARY LANDTAKE
PROPERTY PLAN NO. —
PROJECT REF. - DART+ SOUTH WEST

SUBSTRATUM LAND TO BE ACQUIRED

DSW.18831.S.01(A) — EXTENT OF PROPOSED SUBSTRATUM ACQUISITION AS ALSO IDENTIFIED IN SCHEDULE 3 OF THE DRAFT LEGAL ORDER

REF. NO. —
S=SUBSTRATUM LANDTAKE
PROPERTY PLAN NO. —
PROJECT REF. - DART+ SOUTH WEST

RIGHTS OF WAY OR EASEMENTS TO BE ACQUIRED

DSW.18831._01(A) — INFORMATION ON RIGHTS OF WAY OR EASEMENT IS PROVIDED IN SCHEDULE 5 OF THE DRAFT LEGAL ORDER

REF. NO. —
R=RIGHT OF WAY TO BE ACQUIRED
E=EASEMENT TO BE ACQUIRED
PROPERTY PLAN NO. —
PROJECT REF. - DART+ SOUTH WEST

RIGHTS OF WAY TO BE EXTINGUISHED OR INTERRUPTED

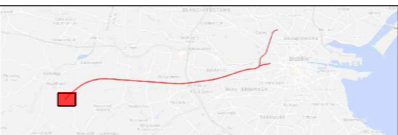
DSW.18831._01(A) — INFORMATION ON RIGHTS OF WAY TO BE EXTINGUISHED OR INTERRUPTED IS PROVIDED IN SCHEDULE 6 & 7 OF THE DRAFT LEGAL ORDER

REF. NO. —
B=PUBLIC RIGHT OF WAY TO BE EXTINGUISHED
E=PRIVATE RIGHT OF WAY TO BE EXTINGUISHED
W=RIGHT OF WAY TO BE INTERRUPTED
PROPERTY PLAN NO. —
PROJECT REF. - DART+ SOUTH WEST

NOTE:

THIS PLAN MUST BE READ IN CONJUNCTION WITH THE DRAFT RAILWAY ORDER SCHEDULES, THE ENVIRONMENTAL IMPACT ASSESSMENT REPORT AND THE WORKS LAYOUT PLANS.

© Irish Rail (2022). This drawing is confidential and the copyright in it is owned by Irish Rail. This drawing must not be either loaned, copied or otherwise reproduced in whole or in part or used for any purpose without the prior permission of Irish Rail.
© Ordnance Survey Ireland and government of Ireland. All O.S. Data used for plans are printed under: "Copyright Ordnance Survey Ireland" Survey No. 0039722. (OSi Aerial Data or OSi Lidar Data) & Survey No. 202205. NMA160 (OSi Vector Data).
All elevations are in metres and relate to OSi Geoid Model (OSiGM02) Mean Head as defined by existing Project Control.
All Co-ordinates are in Irish Transverse Mercator Grid (ITM) as defined by OSi active GPS station Tallaght College (TLLG).



Client: Iarnród Éireann Irish Rail CIE

Project Title: DART+ South West

Plan No. 18821

PROPERTY PLAN No. 01

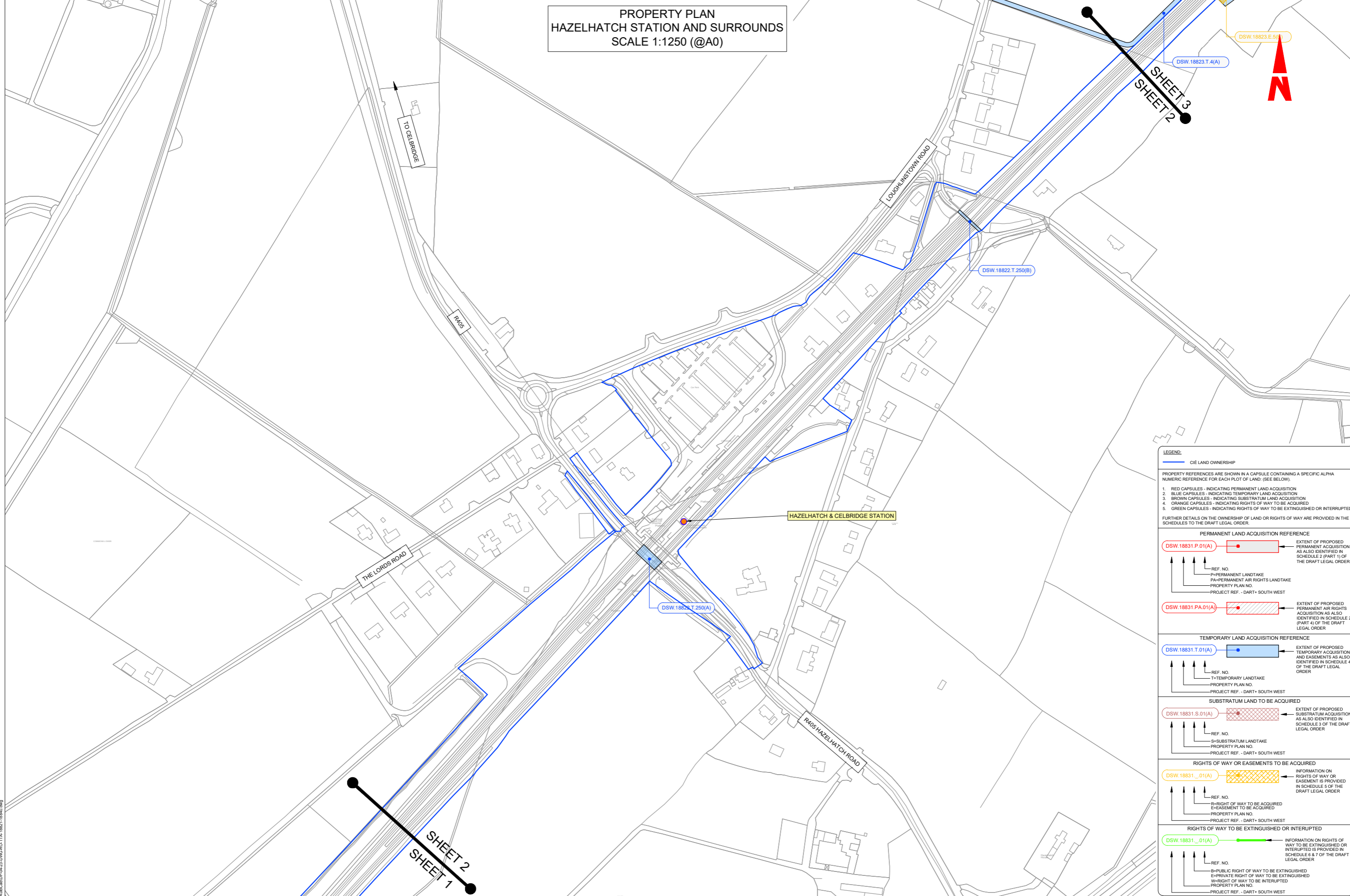
Date: 10.11.22 Scale: N.T.S. (@ A3) 1:1250 (@ A0) Drawn: RG Checked: JX Approved: DM

Property Plan Ref: 18821

DO NOT SCALE USE FIGURED DIMENSIONS ONLY

U:\15969866_Dwg-Cap\18821_Plan01.dwg

PROPERTY PLAN
HAZELHATCH STATION AND SURROUNDS
SCALE 1:1250 (@A0)



LEGEND:

— CIE LAND OWNERSHIP

PROPERTY REFERENCES ARE SHOWN IN A CAPSULE CONTAINING A SPECIFIC ALPHA NUMERIC REFERENCE FOR EACH PLOT OF LAND: (SEE BELOW).

1. RED CAPSULES - INDICATING PERMANENT LAND ACQUISITION
2. BLUE CAPSULES - INDICATING TEMPORARY LAND ACQUISITION
3. BROWN CAPSULES - INDICATING SUBSTRATUM LAND ACQUISITION
4. ORANGE CAPSULES - INDICATING RIGHTS OF WAY TO BE ACQUIRED
5. GREEN CAPSULES - INDICATING RIGHTS OF WAY TO BE EXTINGUISHED OR INTERRUPTED

FURTHER DETAILS ON THE OWNERSHIP OF LAND OR RIGHTS OF WAY ARE PROVIDED IN THE SCHEDULES TO THE DRAFT LEGAL ORDER.

PERMANENT LAND ACQUISITION REFERENCE

DSW.18831.P.01(A) — EXTENT OF PROPOSED PERMANENT ACQUISITION AS ALSO IDENTIFIED IN SCHEDULE 2 (PART 1) OF THE DRAFT LEGAL ORDER

REF. NO. — PA=PERMANENT LANDTAKE
 PA=PERMANENT AIR RIGHTS LANDTAKE
 PROPERTY PLAN NO.
 PROJECT REF. - DART+ SOUTH WEST

DSW.18831.PA.01(A) — EXTENT OF PROPOSED PERMANENT AIR RIGHTS ACQUISITION AS ALSO IDENTIFIED IN SCHEDULE 2 (PART 4) OF THE DRAFT LEGAL ORDER

TEMPORARY LAND ACQUISITION REFERENCE

DSW.18831.T.01(A) — EXTENT OF PROPOSED TEMPORARY ACQUISITION AND EASEMENTS AS ALSO IDENTIFIED IN SCHEDULE 4 OF THE DRAFT LEGAL ORDER

REF. NO. — T=TEMPORARY LANDTAKE
 T=TEMPORARY AIR RIGHTS LANDTAKE
 PROPERTY PLAN NO.
 PROJECT REF. - DART+ SOUTH WEST

SUBSTRATUM LAND TO BE ACQUIRED

DSW.18831.S.01(A) — EXTENT OF PROPOSED SUBSTRATUM ACQUISITION AS ALSO IDENTIFIED IN SCHEDULE 3 OF THE DRAFT LEGAL ORDER

REF. NO. — S=SUBSTRATUM LANDTAKE
 S=SUBSTRATUM AIR RIGHTS LANDTAKE
 PROPERTY PLAN NO.
 PROJECT REF. - DART+ SOUTH WEST

RIGHTS OF WAY OR EASEMENTS TO BE ACQUIRED

DSW.18831._01(A) — INFORMATION ON RIGHTS OF WAY OR EASEMENT IS PROVIDED IN SCHEDULE 5 OF THE DRAFT LEGAL ORDER

REF. NO. — R=RIGHT OF WAY TO BE ACQUIRED
 E=EASEMENT TO BE ACQUIRED
 PROPERTY PLAN NO.
 PROJECT REF. - DART+ SOUTH WEST

RIGHTS OF WAY TO BE EXTINGUISHED OR INTERRUPTED

DSW.18831._01(A) — INFORMATION ON RIGHTS OF WAY TO BE EXTINGUISHED OR INTERRUPTED IS PROVIDED IN SCHEDULE 6 & 7 OF THE DRAFT LEGAL ORDER

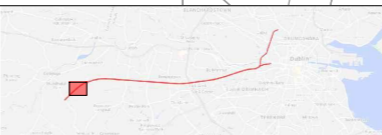
REF. NO. — B=PUBLIC RIGHT OF WAY TO BE EXTINGUISHED
 E=PRIVATE RIGHT OF WAY TO BE EXTINGUISHED
 W=RIGHT OF WAY TO BE INTERRUPTED
 PROPERTY PLAN NO.
 PROJECT REF. - DART+ SOUTH WEST

U:\19822\DWG\DWG-04-25-DWG-04-TA-1882-18840.dwg

NOTE:

THIS PLAN MUST BE READ IN CONJUNCTION WITH THE DRAFT RAILWAY ORDER SCHEDULES, THE ENVIRONMENTAL IMPACT ASSESSMENT REPORT AND THE WORKS LAYOUT PLANS.

© Irish Rail (2022). This drawing is confidential and the copyright in it is owned by Irish Rail. This drawing must not be either loaned, copied or otherwise reproduced in whole or in part or used for any purpose without the prior permission of Irish Rail.
 © Ordnance Survey Ireland and government of Ireland. All O.S. Data used for plans are printed under: "Copyright Ordnance Survey Ireland" Survey No. 0039722. (OSI Aerial Data or OSI Lidar Data) & Survey No. 2022/05. NMA160 (OSI Vector Data).
 All elevations are in metres and relate to OSI Geoid Model (OSGM02) Mean Head as defined by existing Project Control. All Co-ordinates are in Irish Transverse Mercator Grid (ITM) as defined by OSI active GPS station Tallaght College (TLLG).



Project Title: **DART+ South West**

Client: **Iarnród Éireann Irish Rail**

Plan No.: **PROPERTY PLAN No. 02**

Date: 10.11.22 Scale: N.T.S. @ A3 (Drawn: RG, Checked: JX, Approved: DM)

Property Plan Ref.: 18822

DO NOT SCALE USE FIGURED DIMENSIONS ONLY

PROPERTY PLAN
WEST OF STACUMNY LANE
SCALE 1:1250 (@A0)

DSW.18824.
DSW.18824.



SHEET 4
SHEET 3

STACUMNY LANE

LOUGHINSTOWN ROAD

DSW.18823.E.4(B)

DSW.18823.T.5(A)

DSW.18823.E.5(B)

DSW.18823.T.4(A)

SHEET 3
SHEET 2

LEGEND:

— CIE LAND OWNERSHIP

PROPERTY REFERENCES ARE SHOWN IN A CAPSULE CONTAINING A SPECIFIC ALPHA NUMERIC REFERENCE FOR EACH PLOT OF LAND: (SEE BELOW).

- RED CAPSULES - INDICATING PERMANENT LAND ACQUISITION
- BLUE CAPSULES - INDICATING TEMPORARY LAND ACQUISITION
- BROWN CAPSULES - INDICATING SUBSTRATUM LAND ACQUISITION
- ORANGE CAPSULES - INDICATING RIGHTS OF WAY TO BE ACQUIRED
- GREEN CAPSULES - INDICATING RIGHTS OF WAY TO BE EXTINGUISHED OR INTERRUPTED

FURTHER DETAILS ON THE OWNERSHIP OF LAND OR RIGHTS OF WAY ARE PROVIDED IN THE SCHEDULES TO THE DRAFT LEGAL ORDER.

PERMANENT LAND ACQUISITION REFERENCE

DSW.18831.P.01(A) — EXTENT OF PROPOSED PERMANENT ACQUISITION AS ALSO IDENTIFIED IN SCHEDULE 2 (PART 1) OF THE DRAFT LEGAL ORDER

REF. NO. —
P=PERMANENT LANDTAKE
PA=PERMANENT AIR RIGHTS LANDTAKE
PROPERTY PLAN NO. —
PROJECT REF. - DART+ SOUTH WEST

DSW.18831.PA.01(A) — EXTENT OF PROPOSED PERMANENT AIR RIGHTS ACQUISITION AS ALSO IDENTIFIED IN SCHEDULE 2 (PART 4) OF THE DRAFT LEGAL ORDER

TEMPORARY LAND ACQUISITION REFERENCE

DSW.18831.T.01(A) — EXTENT OF PROPOSED TEMPORARY ACQUISITION AND EASEMENTS AS ALSO IDENTIFIED IN SCHEDULE 4 OF THE DRAFT LEGAL ORDER

REF. NO. —
T=TEMPORARY LANDTAKE
PROPERTY PLAN NO. —
PROJECT REF. - DART+ SOUTH WEST

SUBSTRATUM LAND TO BE ACQUIRED

DSW.18831.S.01(A) — EXTENT OF PROPOSED SUBSTRATUM ACQUISITION AS ALSO IDENTIFIED IN SCHEDULE 3 OF THE DRAFT LEGAL ORDER

REF. NO. —
S=SUBSTRATUM LANDTAKE
PROPERTY PLAN NO. —
PROJECT REF. - DART+ SOUTH WEST

RIGHTS OF WAY OR EASEMENTS TO BE ACQUIRED

DSW.18831_.01(A) — INFORMATION ON RIGHTS OF WAY OR EASEMENT IS PROVIDED IN SCHEDULE 5 OF THE DRAFT LEGAL ORDER

REF. NO. —
R=RIGHT OF WAY TO BE ACQUIRED
E=EASEMENT TO BE ACQUIRED
PROPERTY PLAN NO. —
PROJECT REF. - DART+ SOUTH WEST

RIGHTS OF WAY TO BE EXTINGUISHED OR INTERRUPTED

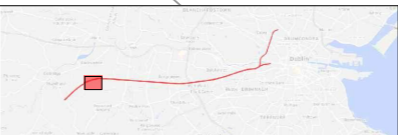
DSW.18831_.01(A) — INFORMATION ON RIGHTS OF WAY TO BE EXTINGUISHED OR INTERRUPTED IS PROVIDED IN SCHEDULE 6 & 7 OF THE DRAFT LEGAL ORDER

REF. NO. —
B=PUBLIC RIGHT OF WAY TO BE EXTINGUISHED
E=PRIVATE RIGHT OF WAY TO BE EXTINGUISHED
W=RIGHT OF WAY TO BE INTERRUPTED
PROPERTY PLAN NO. —
PROJECT REF. - DART+ SOUTH WEST

NOTE:

THIS PLAN MUST BE READ IN CONJUNCTION WITH THE DRAFT RAILWAY ORDER SCHEDULES, THE ENVIRONMENTAL IMPACT ASSESSMENT REPORT AND THE WORKS LAYOUT PLANS.

© Irish Rail (2022). This drawing is confidential and the copyright in it is owned by Irish Rail. This drawing must not be either loaned, copied or otherwise reproduced in whole or in part or used for any purpose without the prior permission of Irish Rail.
© Ordnance Survey Ireland and government of Ireland. All O.S. Data used for plans are printed under: "Copyright Ordnance Survey Ireland" Survey No. 0039722. (OSi Aerial Data or OSi Lidar Data) & Survey No. 202205. (NMA180 OSi Vector Data).
All elevations are in metres and relate to OSi Geoid Model (OSGM02) Mean Head as defined by existing Project Control.
All Co-ordinates are in Irish Transverse Mercator Grid (ITM) as defined by OSi active GPS station Tallaght College (TLLG).



Project Title



Client



Plan No.

PROPERTY PLAN No. 03

Date 10.11.22 Scale N.T.S. @ A3 Drawn RG Checked JX Approved DM
1:1250 @ A0

Property Plan Ref. 18823

DO NOT SCALE USE FIGURED DIMENSIONS ONLY

U:\19824\66 Dwg-Cap\18824-04-25-DWG-RO-TTA-1882-18840.dwg

PROPERTY PLAN
STACUMNY LANE AND SURROUNDS
SCALE 1:1250 (@A0)



SHEET 5
SHEET 4

DSW.18824.T.8(A)
DSW.18824.E.8(B)
DSW.18824.T.250(C)
DSW.18824.T.154(A) DSW.18824.E.154(B)

LEGEND:

— CIE LAND OWNERSHIP

PROPERTY REFERENCES ARE SHOWN IN A CAPSULE CONTAINING A SPECIFIC ALPHA NUMERIC REFERENCE FOR EACH PLOT OF LAND: (SEE BELOW).

- RED CAPSULES - INDICATING PERMANENT LAND ACQUISITION
- BLUE CAPSULES - INDICATING TEMPORARY LAND ACQUISITION
- BROWN CAPSULES - INDICATING SUBSTRATUM LAND ACQUISITION
- ORANGE CAPSULES - INDICATING RIGHTS OF WAY TO BE ACQUIRED
- GREEN CAPSULES - INDICATING RIGHTS OF WAY TO BE EXTINGUISHED OR INTERRUPTED

FURTHER DETAILS ON THE OWNERSHIP OF LAND OR RIGHTS OF WAY ARE PROVIDED IN THE SCHEDULES TO THE DRAFT LEGAL ORDER.

PERMANENT LAND ACQUISITION REFERENCE

DSW.18831.P.01(A) — EXTENT OF PROPOSED PERMANENT ACQUISITION AS ALSO IDENTIFIED IN SCHEDULE 2 (PART 1) OF THE DRAFT LEGAL ORDER

REF. NO. —
P=PERMANENT LANDTAKE
PA=PERMANENT AIR RIGHTS LANDTAKE
PROPERTY PLAN NO.
PROJECT REF. - DART+ SOUTH WEST

DSW.18831.PA.01(A) — EXTENT OF PROPOSED PERMANENT AIR RIGHTS ACQUISITION AS ALSO IDENTIFIED IN SCHEDULE 2 (PART 4) OF THE DRAFT LEGAL ORDER

TEMPORARY LAND ACQUISITION REFERENCE

DSW.18831.T.01(A) — EXTENT OF PROPOSED TEMPORARY ACQUISITION AND EASEMENTS AS ALSO IDENTIFIED IN SCHEDULE 4 OF THE DRAFT LEGAL ORDER

REF. NO. —
T=TEMPORARY LANDTAKE
PROPERTY PLAN NO.
PROJECT REF. - DART+ SOUTH WEST

SUBSTRATUM LAND TO BE ACQUIRED

DSW.18831.S.01(A) — EXTENT OF PROPOSED SUBSTRATUM ACQUISITION AS ALSO IDENTIFIED IN SCHEDULE 3 OF THE DRAFT LEGAL ORDER

REF. NO. —
S=SUBSTRATUM LANDTAKE
PROPERTY PLAN NO.
PROJECT REF. - DART+ SOUTH WEST

RIGHTS OF WAY OR EASEMENTS TO BE ACQUIRED

DSW.18831._01(A) — INFORMATION ON RIGHTS OF WAY OR EASEMENT IS PROVIDED IN SCHEDULE 5 OF THE DRAFT LEGAL ORDER

REF. NO. —
R=RIGHT OF WAY TO BE ACQUIRED
E=EASEMENT TO BE ACQUIRED
PROPERTY PLAN NO.
PROJECT REF. - DART+ SOUTH WEST

RIGHTS OF WAY TO BE EXTINGUISHED OR INTERRUPTED

DSW.18831._01(A) — INFORMATION ON RIGHTS OF WAY TO BE EXTINGUISHED OR INTERRUPTED IS PROVIDED IN SCHEDULE 6 & 7 OF THE DRAFT LEGAL ORDER

REF. NO. —
B=PUBLIC RIGHT OF WAY TO BE EXTINGUISHED
E=PRIVATE RIGHT OF WAY TO BE EXTINGUISHED
W=RIGHT OF WAY TO BE INTERRUPTED
PROPERTY PLAN NO.
PROJECT REF. - DART+ SOUTH WEST

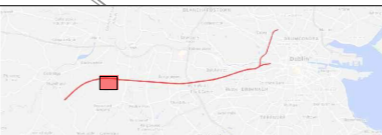
U:\19824\DWG\DWG-04-25-DWG-PRO-TTA-18821-18840.dwg

NOTE:

THIS PLAN MUST BE READ IN CONJUNCTION WITH THE DRAFT RAILWAY ORDER SCHEDULES, THE ENVIRONMENTAL IMPACT ASSESSMENT REPORT AND THE WORKS LAYOUT PLANS.

© Irish Rail (2022). This drawing is confidential and the copyright in it is owned by Irish Rail. This drawing must not be either loaned, copied or otherwise reproduced in whole or in part or used for any purpose without the prior permission of Irish Rail.

© Ordnance Survey Ireland and government of Ireland. All O.S. Data used for plans are printed under: "Copyright Ordnance Survey Ireland" Survey No. 0039722 (OS Aerial Data or OS Lidar Data) & Survey No. 2022026 (NMA160 (OS Vector Data)). All elevations are in metres and relate to OS Geoid Model (OSGM02) Mean Head as defined by existing Project Control. All Co-ordinates are in Irish Transverse Mercator Grid (ITM) as defined by OS active GPS station Tallaght College (TLLG).



Plan No. PROPERTY PLAN No. 04

Date 10.11.22 Scale N.T.S. @ A3 (Drawn RG Checked JX Approved DM)

Property Plan Ref. 18824

DO NOT SCALE USE FIGURED DIMENSIONS ONLY

PROPERTY PLAN
ADAMSTOWN STATION AND SURROUND
SCALE 1:1250 (@A0)

ADAMSTOWN

ADAMSTOWN AVE



DSW.18825.T.250(D)

ADAMSTOWN STATION (OBC20D)

SHEET 5
SHEET 4

SHEET 6
SHEET 5

LEGEND:

— CIE LAND OWNERSHIP

PROPERTY REFERENCES ARE SHOWN IN A CAPSULE CONTAINING A SPECIFIC ALPHA NUMERIC REFERENCE FOR EACH PLOT OF LAND: (SEE BELOW)

1. RED CAPSULES - INDICATING PERMANENT LAND ACQUISITION
2. BLUE CAPSULES - INDICATING TEMPORARY LAND ACQUISITION
3. BROWN CAPSULES - INDICATING SUBSTRATUM LAND ACQUISITION
4. ORANGE CAPSULES - INDICATING RIGHTS OF WAY TO BE ACQUIRED
5. GREEN CAPSULES - INDICATING RIGHTS OF WAY TO BE EXTINGUISHED OR INTERRUPTED

FURTHER DETAILS ON THE OWNERSHIP OF LAND OR RIGHTS OF WAY ARE PROVIDED IN THE SCHEDULES TO THE DRAFT LEGAL ORDER.

PERMANENT LAND ACQUISITION REFERENCE

DSW.18831.P.01(A) — EXTENT OF PROPOSED PERMANENT ACQUISITION AS ALSO IDENTIFIED IN SCHEDULE 2 (PART 1) OF THE DRAFT LEGAL ORDER

REF. NO.
P=PERMANENT LANDTAKE
PA=PERMANENT AIR RIGHTS LANDTAKE
PROPERTY PLAN NO.
PROJECT REF. - DART+ SOUTH WEST

DSW.18831.PA.01(A) — EXTENT OF PROPOSED PERMANENT AIR RIGHTS ACQUISITION AS ALSO IDENTIFIED IN SCHEDULE 2 (PART 4) OF THE DRAFT LEGAL ORDER

TEMPORARY LAND ACQUISITION REFERENCE

DSW.18831.T.01(A) — EXTENT OF PROPOSED TEMPORARY ACQUISITION AND EASEMENTS AS ALSO IDENTIFIED IN SCHEDULE 4 OF THE DRAFT LEGAL ORDER

REF. NO.
T=TEMPORARY LANDTAKE
PROPERTY PLAN NO.
PROJECT REF. - DART+ SOUTH WEST

SUBSTRATUM LAND TO BE ACQUIRED

DSW.18831.S.01(A) — EXTENT OF PROPOSED SUBSTRATUM ACQUISITION AS ALSO IDENTIFIED IN SCHEDULE 3 OF THE DRAFT LEGAL ORDER

REF. NO.
S=SUBSTRATUM LANDTAKE
PROPERTY PLAN NO.
PROJECT REF. - DART+ SOUTH WEST

RIGHTS OF WAY OR EASEMENTS TO BE ACQUIRED

DSW.18831._.01(A) — INFORMATION ON RIGHTS OF WAY OR EASEMENT IS PROVIDED IN SCHEDULE 5 OF THE DRAFT LEGAL ORDER

REF. NO.
R=RIGHT OF WAY TO BE ACQUIRED
E=EASEMENT TO BE ACQUIRED
PROPERTY PLAN NO.
PROJECT REF. - DART+ SOUTH WEST

RIGHTS OF WAY TO BE EXTINGUISHED OR INTERRUPTED

DSW.18831._.01(A) — INFORMATION ON RIGHTS OF WAY TO BE EXTINGUISHED OR INTERRUPTED IS PROVIDED IN SCHEDULE 6 & 7 OF THE DRAFT LEGAL ORDER

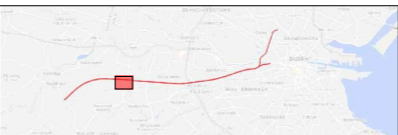
REF. NO.
B=PUBLIC RIGHT OF WAY TO BE EXTINGUISHED
E=PRIVATE RIGHT OF WAY TO BE EXTINGUISHED
W=RIGHT OF WAY TO BE INTERRUPTED
PROPERTY PLAN NO.
PROJECT REF. - DART+ SOUTH WEST

U:\15969866 Dwg-Cap\1881 AwdCar\DWG\1881-18840.dwg

NOTE:

THIS PLAN MUST BE READ IN CONJUNCTION WITH THE DRAFT RAILWAY ORDER SCHEDULES, THE ENVIRONMENTAL IMPACT ASSESSMENT REPORT AND THE WORKS LAYOUT PLANS.

© Irish Rail (2022). This drawing is confidential and the copyright in it is owned by Irish Rail. This drawing must not be either loaned, copied or otherwise reproduced in whole or in part or used for any purpose without the prior permission of Irish Rail.
© Ordnance Survey Ireland and government of Ireland. All O.S. Data used for plans are printed under: "Copyright Ordnance Survey Ireland" Survey No. 0039722. (OSi Aerial Data or OSi Lidar Data) & Survey No. 2022/05. (NMA180 OSi Vector Data).
All elevations are in metres and relate to OSi Geoid Model (OSGM02) Mean Head as defined by existing Project Control.
All Co-ordinates are in Irish Transverse Mercator Grid (ITM) as defined by OSi active GPS station Tallaght College (TLTG).



Project Title



Client



Date 10.11.22 Scale N.T.S. @ A3 Drawn RG Checked JX Approved DM

Plan No.

PROPERTY PLAN No. 05

Property Plan Ref. 18825

DO NOT SCALE USE FIGURED DIMENSIONS ONLY

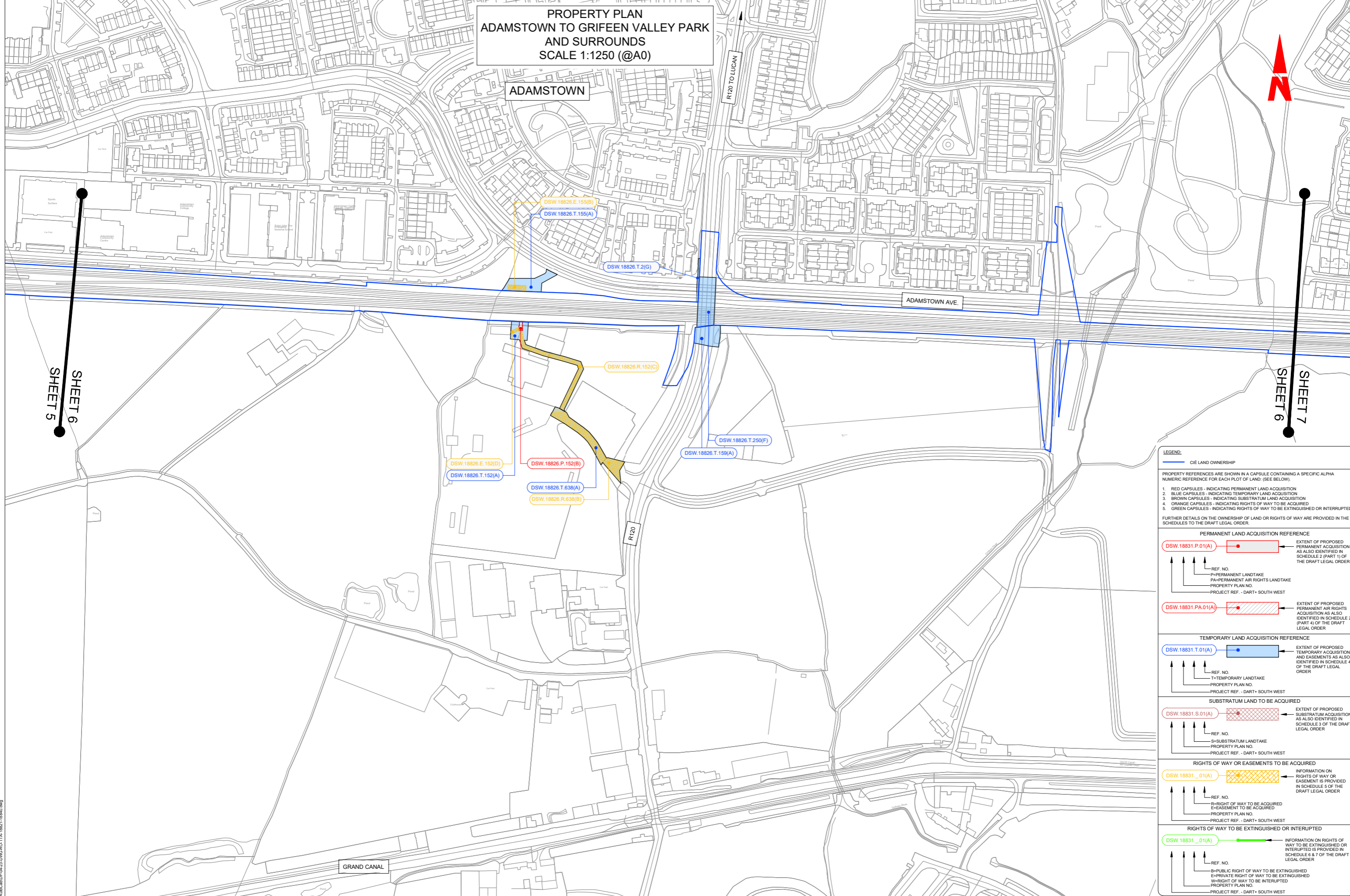
PROPERTY PLAN
ADAMSTOWN TO GRIFEEEN VALLEY PARK
AND SURROUNDS
SCALE 1:1250 (@A0)

ADAMSTOWN



SHEET 5

SHEET 7



LEGEND:

— CIE LAND OWNERSHIP

PROPERTY REFERENCES ARE SHOWN IN A CAPSULE CONTAINING A SPECIFIC ALPHA NUMERIC REFERENCE FOR EACH PLOT OF LAND: (SEE BELOW).

1. RED CAPSULES - INDICATING PERMANENT LAND ACQUISITION
2. BLUE CAPSULES - INDICATING TEMPORARY LAND ACQUISITION
3. BROWN CAPSULES - INDICATING SUBSTRATUM LAND ACQUISITION
4. ORANGE CAPSULES - INDICATING RIGHTS OF WAY TO BE ACQUIRED
5. GREEN CAPSULES - INDICATING RIGHTS OF WAY TO BE EXTINGUISHED OR INTERRUPTED

FURTHER DETAILS ON THE OWNERSHIP OF LAND OR RIGHTS OF WAY ARE PROVIDED IN THE SCHEDULES TO THE DRAFT LEGAL ORDER.

PERMANENT LAND ACQUISITION REFERENCE

DSW.18831.P.01(A) — EXTENT OF PROPOSED PERMANENT ACQUISITION AS ALSO IDENTIFIED IN SCHEDULE 2 (PART 1) OF THE DRAFT LEGAL ORDER

REF. NO. — P=PERMANENT LANDTAKE
PA=PERMANENT AIR RIGHTS LANDTAKE
PROPERTY PLAN NO.
PROJECT REF. - DART+ SOUTH WEST

DSW.18831.PA.01(A) — EXTENT OF PROPOSED PERMANENT AIR RIGHTS ACQUISITION AS ALSO IDENTIFIED IN SCHEDULE 2 (PART 4) OF THE DRAFT LEGAL ORDER

TEMPORARY LAND ACQUISITION REFERENCE

DSW.18831.T.01(A) — EXTENT OF PROPOSED TEMPORARY ACQUISITION AND EASEMENTS AS ALSO IDENTIFIED IN SCHEDULE 4 OF THE DRAFT LEGAL ORDER

REF. NO. — T=TEMPORARY LANDTAKE
PROPERTY PLAN NO.
PROJECT REF. - DART+ SOUTH WEST

SUBSTRATUM LAND TO BE ACQUIRED

DSW.18831.S.01(A) — EXTENT OF PROPOSED SUBSTRATUM ACQUISITION AS ALSO IDENTIFIED IN SCHEDULE 3 OF THE DRAFT LEGAL ORDER

REF. NO. — S=SUBSTRATUM LANDTAKE
PROPERTY PLAN NO.
PROJECT REF. - DART+ SOUTH WEST

RIGHTS OF WAY OR EASEMENTS TO BE ACQUIRED

DSW.18831._01(A) — INFORMATION ON RIGHTS OF WAY OR EASEMENT IS PROVIDED IN SCHEDULE 5 OF THE DRAFT LEGAL ORDER

REF. NO. — R=RIGHT OF WAY TO BE ACQUIRED
E=EASEMENT TO BE ACQUIRED
PROPERTY PLAN NO.
PROJECT REF. - DART+ SOUTH WEST

RIGHTS OF WAY TO BE EXTINGUISHED OR INTERRUPTED

DSW.18831._01(A) — INFORMATION ON RIGHTS OF WAY TO BE EXTINGUISHED OR INTERRUPTED IS PROVIDED IN SCHEDULE 6 & 7 OF THE DRAFT LEGAL ORDER

REF. NO. — B=PUBLIC RIGHT OF WAY TO BE EXTINGUISHED
E=PRIVATE RIGHT OF WAY TO BE EXTINGUISHED
W=RIGHT OF WAY TO BE INTERRUPTED
PROPERTY PLAN NO.
PROJECT REF. - DART+ SOUTH WEST

NOTE:

THIS PLAN MUST BE READ IN CONJUNCTION WITH THE DRAFT RAILWAY ORDER SCHEDULES, THE ENVIRONMENTAL IMPACT ASSESSMENT REPORT AND THE WORKS LAYOUT PLANS.

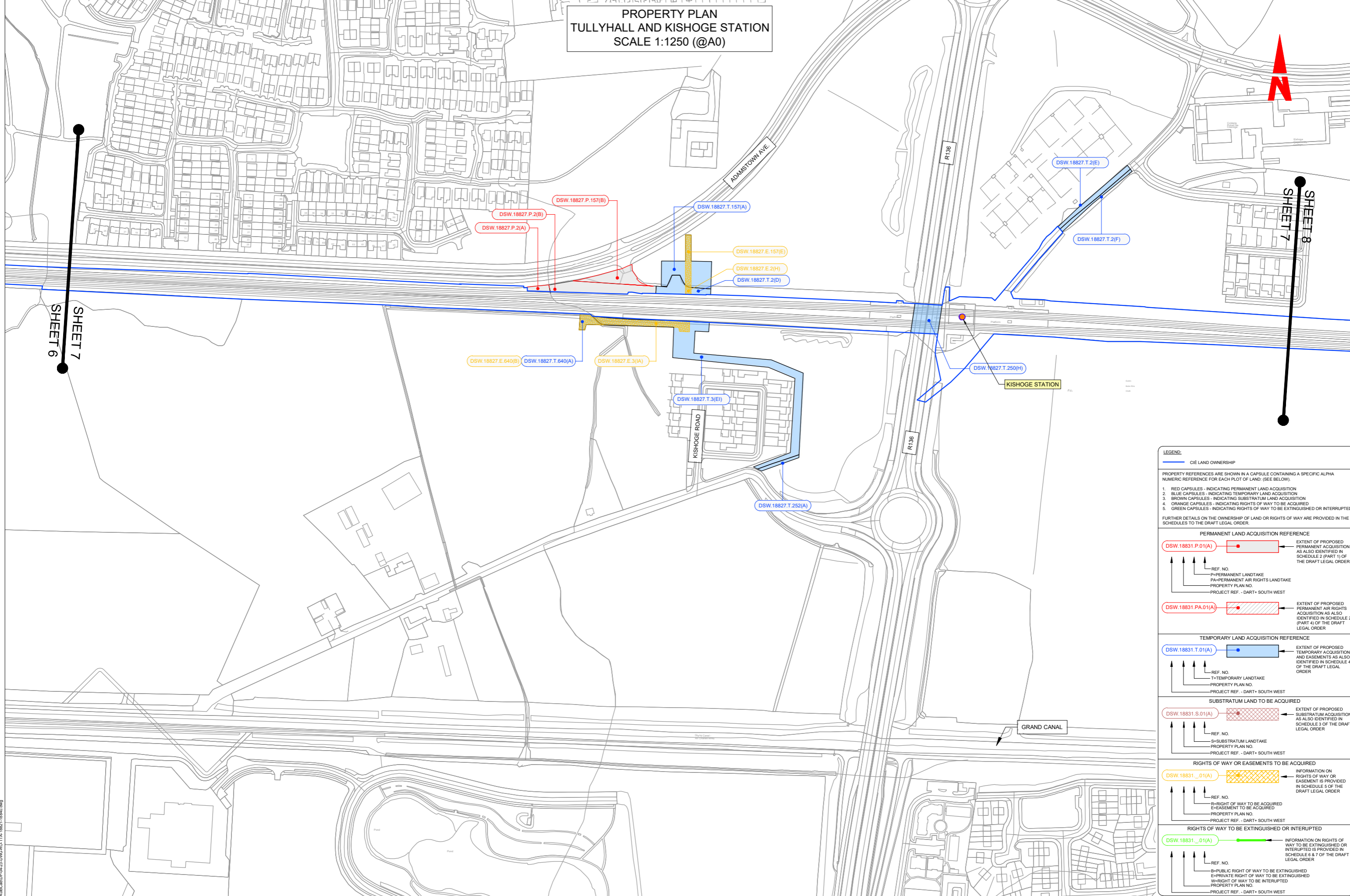
© Irish Rail (2022). This drawing is confidential and the copyright in it is owned by Irish Rail. This drawing must not be either loaned, copied or otherwise reproduced in whole or in part or used for any purpose without the prior permission of Irish Rail.
© Ordnance Survey Ireland and government of Ireland. All O.S. Data used for plans are printed under: "Copyright Ordnance Survey Ireland" Survey No. 0039722 (OS Aerial Data or OS Lidar Data) & Survey No. 222205 (NMA160 (OS Vector Data)).
All elevations are in metres and relate to OS Geoid Model (OSGM02) Mean Head as defined by existing Project Control.
All Co-ordinates are in Irish Transverse Mercator Grid (ITM) as defined by OS active GPS station Tallaght College (TLLG).



Plan No. 18826
PROPERTY PLAN No. 06
Date 10.11.22 Scale N.T.S. @ A3 Drawn RG Checked JX Approved DM
Property Plan Ref. 18826
DO NOT SCALE USE FIGURED DIMENSIONS ONLY

U:\18826\18826_Dwg-Capsules\18826_Plan-06-DWG-PRO-TTA-18826-18826.dwg

PROPERTY PLAN
TULLYHALL AND KISHOGE STATION
SCALE 1:1250 (@A0)



LEGEND:

— CIE LAND OWNERSHIP

PROPERTY REFERENCES ARE SHOWN IN A CAPSULE CONTAINING A SPECIFIC ALPHA NUMERIC REFERENCE FOR EACH PLOT OF LAND: (SEE BELOW).

1. RED CAPSULES - INDICATING PERMANENT LAND ACQUISITION
2. BLUE CAPSULES - INDICATING TEMPORARY LAND ACQUISITION
3. BROWN CAPSULES - INDICATING SUBSTRATUM LAND ACQUISITION
4. ORANGE CAPSULES - INDICATING RIGHTS OF WAY TO BE ACQUIRED
5. GREEN CAPSULES - INDICATING RIGHTS OF WAY TO BE EXTINGUISHED OR INTERRUPTED

FURTHER DETAILS ON THE OWNERSHIP OF LAND OR RIGHTS OF WAY ARE PROVIDED IN THE SCHEDULES TO THE DRAFT LEGAL ORDER.

PERMANENT LAND ACQUISITION REFERENCE

DSW.18831.P.01(A) — EXTENT OF PROPOSED PERMANENT ACQUISITION AS ALSO IDENTIFIED IN SCHEDULE 2 (PART 1) OF THE DRAFT LEGAL ORDER

REF. NO. —
P=PERMANENT LANDTAKE
PA=PERMANENT AIR RIGHTS LANDTAKE
PROPERTY PLAN NO.
PROJECT REF. - DART+ SOUTH WEST

DSW.18831.PA.01(A) — EXTENT OF PROPOSED PERMANENT AIR RIGHTS ACQUISITION AS ALSO IDENTIFIED IN SCHEDULE 2 (PART 4) OF THE DRAFT LEGAL ORDER

TEMPORARY LAND ACQUISITION REFERENCE

DSW.18831.T.01(A) — EXTENT OF PROPOSED TEMPORARY ACQUISITION AND EASEMENTS AS ALSO IDENTIFIED IN SCHEDULE 4 OF THE DRAFT LEGAL ORDER

REF. NO. —
T=TEMPORARY LANDTAKE
PROPERTY PLAN NO.
PROJECT REF. - DART+ SOUTH WEST

SUBSTRATUM LAND TO BE ACQUIRED

DSW.18831.S.01(A) — EXTENT OF PROPOSED SUBSTRATUM ACQUISITION AS ALSO IDENTIFIED IN SCHEDULE 3 OF THE DRAFT LEGAL ORDER

REF. NO. —
S=SUBSTRATUM LANDTAKE
PROPERTY PLAN NO.
PROJECT REF. - DART+ SOUTH WEST

RIGHTS OF WAY OR EASEMENTS TO BE ACQUIRED

DSW.18831._01(A) — INFORMATION ON RIGHTS OF WAY OR EASEMENT IS PROVIDED IN SCHEDULE 5 OF THE DRAFT LEGAL ORDER

REF. NO. —
R=RIGHT OF WAY TO BE ACQUIRED
E=EASEMENT TO BE ACQUIRED
PROPERTY PLAN NO.
PROJECT REF. - DART+ SOUTH WEST

RIGHTS OF WAY TO BE EXTINGUISHED OR INTERRUPTED

DSW.18831._01(A) — INFORMATION ON RIGHTS OF WAY TO BE EXTINGUISHED OR INTERRUPTED IS PROVIDED IN SCHEDULE 6 & 7 OF THE DRAFT LEGAL ORDER

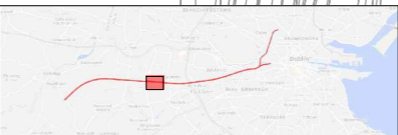
REF. NO. —
B=PUBLIC RIGHT OF WAY TO BE EXTINGUISHED
E=PRIVATE RIGHT OF WAY TO BE EXTINGUISHED
W=RIGHT OF WAY TO BE INTERRUPTED
PROPERTY PLAN NO.
PROJECT REF. - DART+ SOUTH WEST

U:\19827\DWG\DWG-04-25-DWG-PRO-TTA-18827-18840.dwg

NOTE:

THIS PLAN MUST BE READ IN CONJUNCTION WITH THE DRAFT RAILWAY ORDER SCHEDULES, THE ENVIRONMENTAL IMPACT ASSESSMENT REPORT AND THE WORKS LAYOUT PLANS.

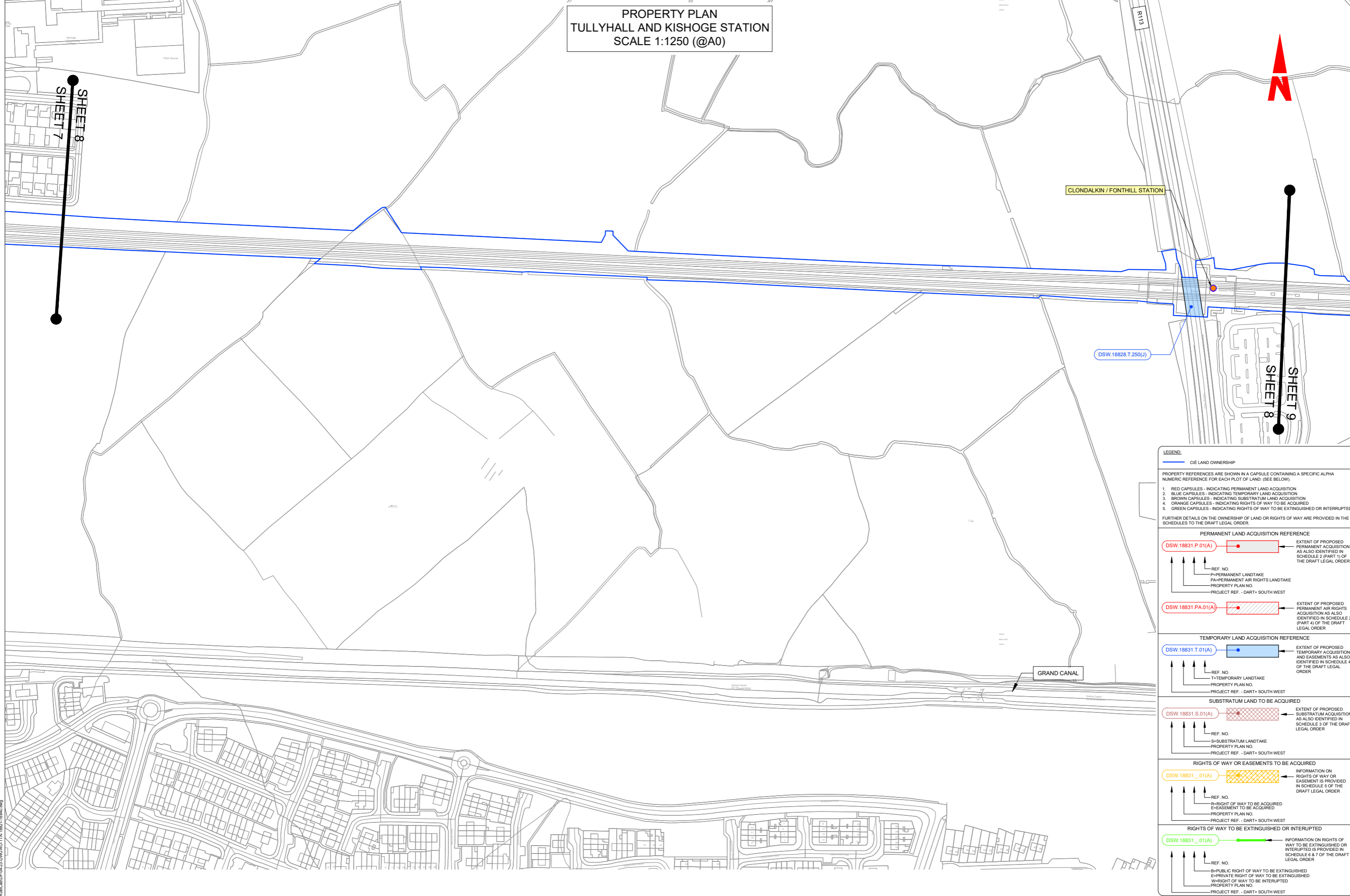
© Irish Rail (2022). This drawing is confidential and the copyright in it is owned by Irish Rail. This drawing must not be either loaned, copied or otherwise reproduced in whole or in part or used for any purpose without the prior permission of Irish Rail.
© Ordnance Survey Ireland and government of Ireland. All O.S. Data used for plans are printed under: "Copyright Ordnance Survey Ireland" Survey No. 0039722. (OS Aerial Data or OS Lidar Data) & Survey No. 2022/05. (NMA180 OS Vector Data).
All elevations are in metres and relate to OS Geoid Model (OSGM02) Mean Head as defined by existing Project Control.
All Co-ordinates are in Irish Transverse Mercator Grid (ITM) as defined by OS active GPS station Tallaght College (TLLG).



Client	Iarnród Éireann Irish Rail	CIE
Date	10.11.22	Scale N.T.S. @ A3 1:1250 @ A0
Drawn	RG	Checked
JX	Approved	DM
Property Plan Ref.	18827	PROPERTY PLAN No. 07

DO NOT SCALE USE FIGURED DIMENSIONS ONLY

PROPERTY PLAN
TULLYHALL AND KISHOGE STATION
SCALE 1:1250 (@A0)



LEGEND:

— CIE LAND OWNERSHIP

PROPERTY REFERENCES ARE SHOWN IN A CAPSULE CONTAINING A SPECIFIC ALPHA NUMERIC REFERENCE FOR EACH PLOT OF LAND: (SEE BELOW).

1. RED CAPSULES - INDICATING PERMANENT LAND ACQUISITION
2. BLUE CAPSULES - INDICATING TEMPORARY LAND ACQUISITION
3. BROWN CAPSULES - INDICATING SUBSTRATUM LAND ACQUISITION
4. ORANGE CAPSULES - INDICATING RIGHTS OF WAY TO BE ACQUIRED
5. GREEN CAPSULES - INDICATING RIGHTS OF WAY TO BE EXTINGUISHED OR INTERRUPTED

FURTHER DETAILS ON THE OWNERSHIP OF LAND OR RIGHTS OF WAY ARE PROVIDED IN THE SCHEDULES TO THE DRAFT LEGAL ORDER.

PERMANENT LAND ACQUISITION REFERENCE

DSW.18831.P.01(A) — EXTENT OF PROPOSED PERMANENT ACQUISITION AS ALSO IDENTIFIED IN SCHEDULE 2 (PART 1) OF THE DRAFT LEGAL ORDER

REF. NO. — P=PERMANENT LANDTAKE
PA=PERMANENT AIR RIGHTS LANDTAKE
PROPERTY PLAN NO.
PROJECT REF. - DART+ SOUTH WEST

DSW.18831.PA.01(A) — EXTENT OF PROPOSED PERMANENT AIR RIGHTS ACQUISITION AS ALSO IDENTIFIED IN SCHEDULE 2 (PART 4) OF THE DRAFT LEGAL ORDER

TEMPORARY LAND ACQUISITION REFERENCE

DSW.18831.T.01(A) — EXTENT OF PROPOSED TEMPORARY ACQUISITION AND EASEMENTS AS ALSO IDENTIFIED IN SCHEDULE 4 OF THE DRAFT LEGAL ORDER

REF. NO. — T=TEMPORARY LANDTAKE
PROPERTY PLAN NO.
PROJECT REF. - DART+ SOUTH WEST

SUBSTRATUM LAND TO BE ACQUIRED

DSW.18831.S.01(A) — EXTENT OF PROPOSED SUBSTRATUM ACQUISITION AS ALSO IDENTIFIED IN SCHEDULE 3 OF THE DRAFT LEGAL ORDER

REF. NO. — S=SUBSTRATUM LANDTAKE
PROPERTY PLAN NO.
PROJECT REF. - DART+ SOUTH WEST

RIGHTS OF WAY OR EASEMENTS TO BE ACQUIRED

DSW.18831_.01(A) — INFORMATION ON RIGHTS OF WAY OR EASEMENT IS PROVIDED IN SCHEDULE 5 OF THE DRAFT LEGAL ORDER

REF. NO. — R=RIGHT OF WAY TO BE ACQUIRED
E=EASEMENT TO BE ACQUIRED
PROPERTY PLAN NO.
PROJECT REF. - DART+ SOUTH WEST

RIGHTS OF WAY TO BE EXTINGUISHED OR INTERRUPTED

DSW.18831_.01(A) — INFORMATION ON RIGHTS OF WAY TO BE EXTINGUISHED OR INTERRUPTED IS PROVIDED IN SCHEDULE 6 & 7 OF THE DRAFT LEGAL ORDER

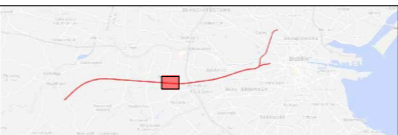
REF. NO. — B=PUBLIC RIGHT OF WAY TO BE EXTINGUISHED
E=PRIVATE RIGHT OF WAY TO BE EXTINGUISHED
W=RIGHT OF WAY TO BE INTERRUPTED
PROPERTY PLAN NO.
PROJECT REF. - DART+ SOUTH WEST

U:\15908686 Dwg-Cap\1081 AwdCar\DP\04-25-DWG\RO-TTA_1882-18840.dwg

NOTE:

THIS PLAN MUST BE READ IN CONJUNCTION WITH THE DRAFT RAILWAY ORDER SCHEDULES, THE ENVIRONMENTAL IMPACT ASSESSMENT REPORT AND THE WORKS LAYOUT PLANS.

© Irish Rail (2022). This drawing is confidential and the copyright in it is owned by Irish Rail. This drawing must not be either loaned, copied or otherwise reproduced in whole or in part or used for any purpose without the prior permission of Irish Rail.
© Ordnance Survey Ireland and government of Ireland. All O.S. Data used for plans are printed under "Copyright Ordnance Survey Ireland" Survey No. 0039722 (OS Aerial Data or OS Lidar Data) & Survey No. 2022025 (NMA180 (OS Vector Data)).
All elevations are in metres and relate to OS Geoid Model (OSGM02) Mean Head as defined by existing Project Control.
All Co-ordinates are in Irish Transverse Mercator Grid (ITM) as defined by OS active GPS station Tallaght College (TLLG).

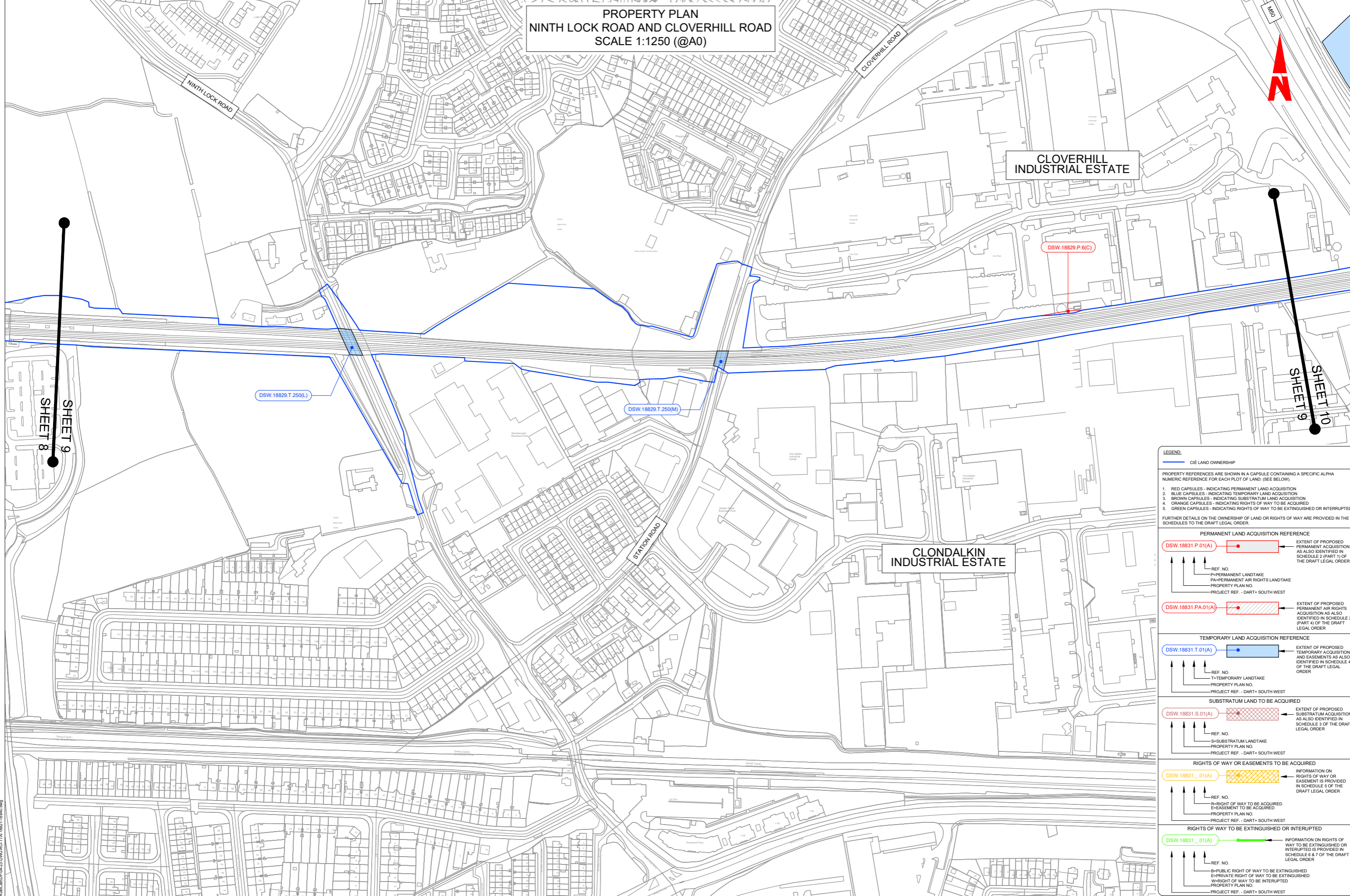


Date	Scale	N.T.S. @ A3	Drawn	RG	Checked	JX	Approved	DM
10.11.22	1:1250 @ A0							

Plan No.	PROPERTY PLAN No. 08
Property Plan Ref.	18828

DO NOT SCALE USE FIGURED DIMENSIONS ONLY

PROPERTY PLAN
NINTH LOCK ROAD AND CLOVERHILL ROAD
SCALE 1:1250 (@A0)



SHEET 8
SHEET 9

SHEET 9
SHEET 10

LEGEND:

— CIE LAND OWNERSHIP

PROPERTY REFERENCES ARE SHOWN IN A CAPSULE CONTAINING A SPECIFIC ALPHA NUMERIC REFERENCE FOR EACH PLOT OF LAND: (SEE BELOW)

1. RED CAPSULES - INDICATING PERMANENT LAND ACQUISITION
2. BLUE CAPSULES - INDICATING TEMPORARY LAND ACQUISITION
3. BROWN CAPSULES - INDICATING SUBSTRATUM LAND ACQUISITION
4. ORANGE CAPSULES - INDICATING RIGHTS OF WAY TO BE ACQUIRED
5. GREEN CAPSULES - INDICATING RIGHTS OF WAY TO BE EXTINGUISHED OR INTERRUPTED

FURTHER DETAILS ON THE OWNERSHIP OF LAND OR RIGHTS OF WAY ARE PROVIDED IN THE SCHEDULES TO THE DRAFT LEGAL ORDER.

PERMANENT LAND ACQUISITION REFERENCE

DSW.18831.P.01(A) — EXTENT OF PROPOSED PERMANENT ACQUISITION AS ALSO IDENTIFIED IN SCHEDULE 2 (PART 1) OF THE DRAFT LEGAL ORDER

REF. NO. — P=PERMANENT LAND TAKE
PA=PERMANENT AIR RIGHTS LAND TAKE
PROPERTY PLAN NO.
PROJECT REF. - DART+ SOUTH WEST

DSW.18831.PA.01(A) — EXTENT OF PROPOSED PERMANENT AIR RIGHTS ACQUISITION AS ALSO IDENTIFIED IN SCHEDULE 2 (PART 4) OF THE DRAFT LEGAL ORDER

TEMPORARY LAND ACQUISITION REFERENCE

DSW.18831.T.01(A) — EXTENT OF PROPOSED TEMPORARY ACQUISITION AND EASEMENTS AS ALSO IDENTIFIED IN SCHEDULE 4 OF THE DRAFT LEGAL ORDER

REF. NO. — T=TEMPORARY LAND TAKE
PROPERTY PLAN NO.
PROJECT REF. - DART+ SOUTH WEST

SUBSTRATUM LAND TO BE ACQUIRED

DSW.18831.S.01(A) — EXTENT OF PROPOSED SUBSTRATUM ACQUISITION AS ALSO IDENTIFIED IN SCHEDULE 3 OF THE DRAFT LEGAL ORDER

REF. NO. — S=SUBSTRATUM LAND TAKE
PROPERTY PLAN NO.
PROJECT REF. - DART+ SOUTH WEST

RIGHTS OF WAY OR EASEMENTS TO BE ACQUIRED

DSW.18831_.01(A) — INFORMATION ON RIGHTS OF WAY OR EASEMENT IS PROVIDED IN SCHEDULE 5 OF THE DRAFT LEGAL ORDER

REF. NO. — R=RIGHT OF WAY TO BE ACQUIRED
E=EASEMENT TO BE ACQUIRED
PROPERTY PLAN NO.
PROJECT REF. - DART+ SOUTH WEST

RIGHTS OF WAY TO BE EXTINGUISHED OR INTERRUPTED

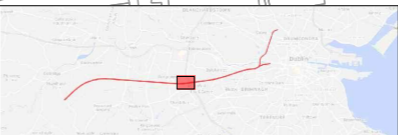
DSW.18831_.01(A) — INFORMATION ON RIGHTS OF WAY TO BE EXTINGUISHED OR INTERRUPTED IS PROVIDED IN SCHEDULE 6 & 7 OF THE DRAFT LEGAL ORDER

REF. NO. — B=PUBLIC RIGHT OF WAY TO BE EXTINGUISHED
E=PRIVATE RIGHT OF WAY TO BE EXTINGUISHED
W=RIGHT OF WAY TO BE INTERRUPTED
PROPERTY PLAN NO.
PROJECT REF. - DART+ SOUTH WEST

NOTE:

THIS PLAN MUST BE READ IN CONJUNCTION WITH THE DRAFT RAILWAY ORDER SCHEDULES, THE ENVIRONMENTAL IMPACT ASSESSMENT REPORT AND THE WORKS LAYOUT PLANS.

© Irish Rail (2022). This drawing is confidential and the copyright in it is owned by Irish Rail. This drawing must not be either loaned, copied or otherwise reproduced in whole or in part or used for any purpose without the prior permission of Irish Rail.
© Ordnance Survey Ireland and government of Ireland. All O.S. Data used for plans are created under "Copyright Ordnance Survey Ireland" Survey No. 0039722 (OS Aerial Data or OS Lidar Data) & Survey No. 2022026 (NMA 180 (OS) Vector Data).
All elevations are in metres and relate to OS Geoid Model (OSGM02) Mean Head as defined by existing Project Control.
All Co-ordinates are in Irish Transverse Mercator Grid (ITM) as defined by OS active GPS station Tallaght College (TLIG).



Client: **larnród Éireann Irish Rail** **CIE**

Project Title: **DART+ South West**

Date: 10.11.22 Scale: N.T.S. @ A3 (Drawn 1:1250 @ A0) Checked: RG Approved: DM

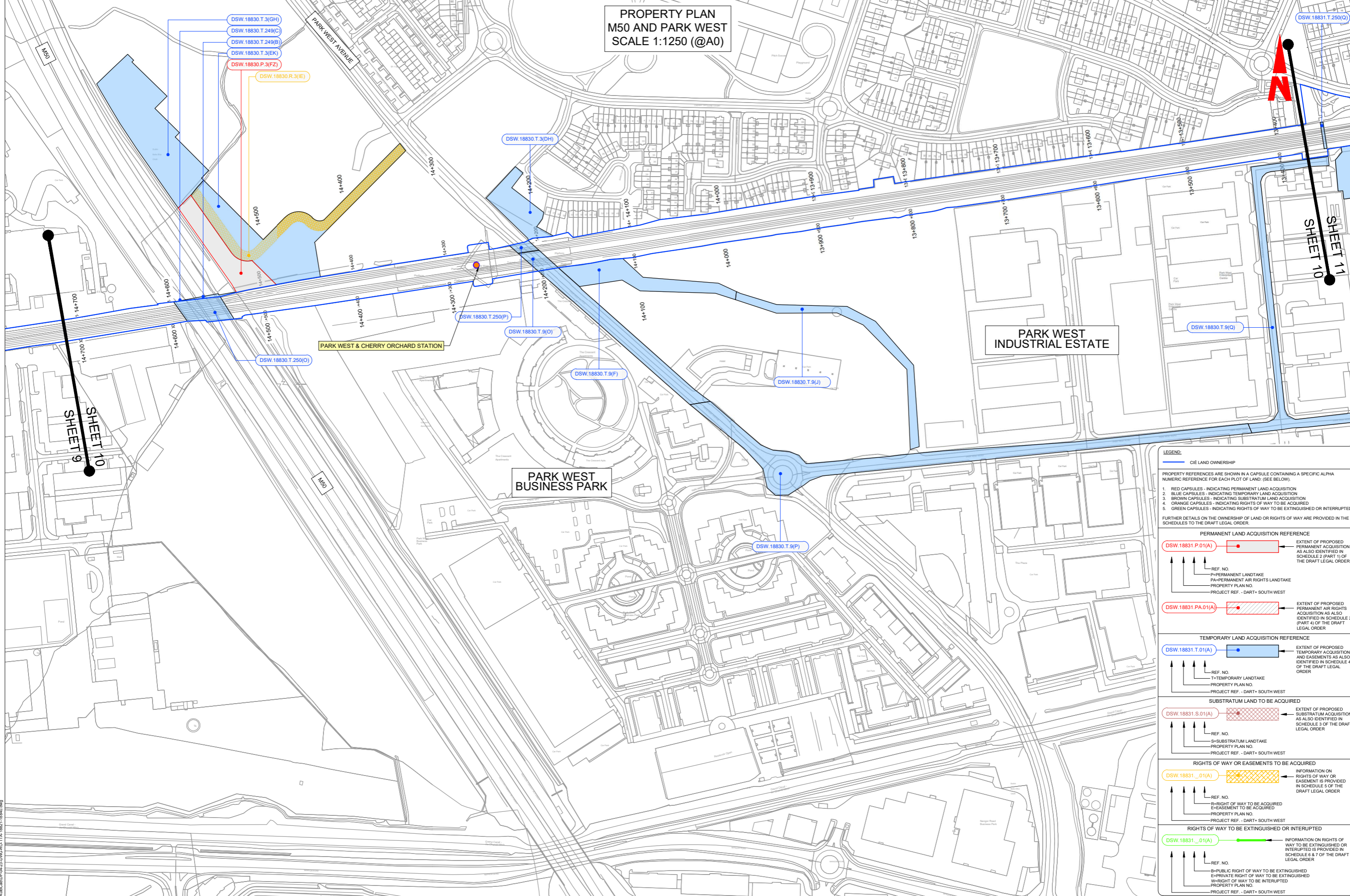
Property Plan Ref: 18829

PROPERTY PLAN No. 09

DO NOT SCALE USE FIGURED DIMENSIONS ONLY

U:\18829\886 Dwg-Capsules\081 AwdCapD\04-25-DWG-RO-TTA-18821-18840.dwg

PROPERTY PLAN
M50 AND PARK WEST
SCALE 1:1250 (@A0)



LEGEND:

— CIE LAND OWNERSHIP

PROPERTY REFERENCES ARE SHOWN IN A CAPSULE CONTAINING A SPECIFIC ALPHA NUMERIC REFERENCE FOR EACH PLOT OF LAND: (SEE BELOW).

1. RED CAPSULES - INDICATING PERMANENT LAND ACQUISITION
2. BLUE CAPSULES - INDICATING TEMPORARY LAND ACQUISITION
3. BROWN CAPSULES - INDICATING SUBSTRATUM LAND ACQUISITION
4. ORANGE CAPSULES - INDICATING RIGHTS OF WAY TO BE ACQUIRED
5. GREEN CAPSULES - INDICATING RIGHTS OF WAY TO BE EXTINGUISHED OR INTERRUPTED

FURTHER DETAILS ON THE OWNERSHIP OF LAND OR RIGHTS OF WAY ARE PROVIDED IN THE SCHEDULES TO THE DRAFT LEGAL ORDER.

PERMANENT LAND ACQUISITION REFERENCE

DSW.18831.P.01(A) — EXTENT OF PROPOSED PERMANENT ACQUISITION AS ALSO IDENTIFIED IN SCHEDULE 2 (PART 1) OF THE DRAFT LEGAL ORDER

REF. NO. — P=PERMANENT LANDTAKE
 PA=PERMANENT AIR RIGHTS LANDTAKE
 PROPERTY PLAN NO.
 PROJECT REF. - DART+ SOUTH WEST

DSW.18831.PA.01(A) — EXTENT OF PROPOSED PERMANENT AIR RIGHTS ACQUISITION AS ALSO IDENTIFIED IN SCHEDULE 2 (PART 4) OF THE DRAFT LEGAL ORDER

TEMPORARY LAND ACQUISITION REFERENCE

DSW.18831.T.01(A) — EXTENT OF PROPOSED TEMPORARY ACQUISITION AND EASEMENTS AS ALSO IDENTIFIED IN SCHEDULE 4 OF THE DRAFT LEGAL ORDER

REF. NO. — T=TEMPORARY LANDTAKE
 PROPERTY PLAN NO.
 PROJECT REF. - DART+ SOUTH WEST

SUBSTRATUM LAND TO BE ACQUIRED

DSW.18831.S.01(A) — EXTENT OF PROPOSED SUBSTRATUM ACQUISITION AS ALSO IDENTIFIED IN SCHEDULE 3 OF THE DRAFT LEGAL ORDER

REF. NO. — S=SUBSTRATUM LANDTAKE
 PROPERTY PLAN NO.
 PROJECT REF. - DART+ SOUTH WEST

RIGHTS OF WAY OR EASEMENTS TO BE ACQUIRED

DSW.18831._01(A) — INFORMATION ON RIGHTS OF WAY OR EASEMENT IS PROVIDED IN SCHEDULE 5 OF THE DRAFT LEGAL ORDER

REF. NO. — R=RIGHT OF WAY TO BE ACQUIRED
 E=EASEMENT TO BE ACQUIRED
 PROPERTY PLAN NO.
 PROJECT REF. - DART+ SOUTH WEST

RIGHTS OF WAY TO BE EXTINGUISHED OR INTERRUPTED

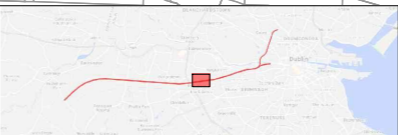
DSW.18831._01(A) — INFORMATION ON RIGHTS OF WAY TO BE EXTINGUISHED OR INTERRUPTED IS PROVIDED IN SCHEDULE 6 & 7 OF THE DRAFT LEGAL ORDER

REF. NO. — B=PUBLIC RIGHT OF WAY TO BE EXTINGUISHED
 E=PRIVATE RIGHT OF WAY TO BE EXTINGUISHED
 W=RIGHT OF WAY TO BE INTERRUPTED
 PROPERTY PLAN NO.
 PROJECT REF. - DART+ SOUTH WEST

U:\19068666\Drawings\Capitol\01-14-25-DWG\RD-TA-1882-18840.dwg

NOTE:
THIS PLAN MUST BE READ IN CONJUNCTION WITH THE DRAFT RAILWAY ORDER SCHEDULES, THE ENVIRONMENTAL IMPACT ASSESSMENT REPORT AND THE WORKS LAYOUT PLANS.

© Irish Rail (2022). This drawing is confidential and the copyright in it is owned by Irish Rail. This drawing must not be either loaned, copied or otherwise reproduced in whole or in part or used for any purpose without the prior permission of Irish Rail.
 © Ordnance Survey Ireland and government of Ireland. All O.S. Data used for plans are credited under: "Copyright Ordnance Survey Ireland" Survey No. 0039722. (OSi Aerial Data or OSi Lidar Data) & Survey No. 2022/05. (NMA180 OSi Vector Data).
 All elevations are in metres and relate to OSi Geoid Model (OSiGM02) Mean Head as defined by existing Project Control. All Co-ordinates are in Irish Transverse Mercator Grid (ITM) as defined by OSi active GPS station Tallaght College (TLLG).

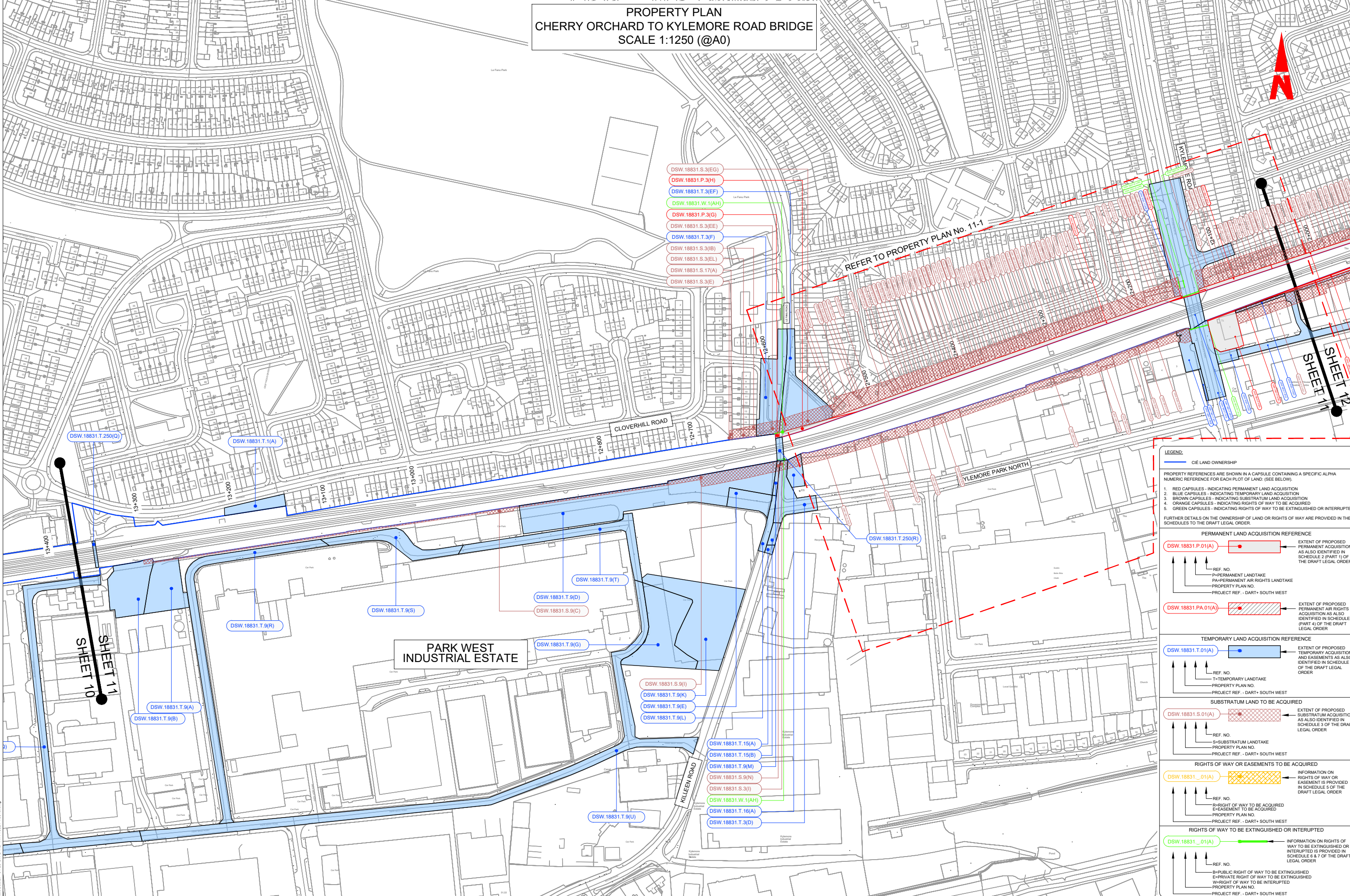


Client: Iarnród Éireann Irish Rail
 Date: 10.11.22
 Scale: N.T.S. @ A3
 Drawn: RG
 Checked: JX
 Approved: DM
 Property Plan Ref: 18830

Plan No.: 18830
 PROPERTY PLAN No. 10

DO NOT SCALE USE FIGURED DIMENSIONS ONLY

PROPERTY PLAN
CHERRY ORCHARD TO KYLEMORE ROAD BRIDGE
SCALE 1:1250 (@A0)



- DSW.18831.S.3(EG)
- DSW.18831.P.3(H)
- DSW.18831.T.3(EF)
- DSW.18831.W.1(AH)
- DSW.18831.P.3(G)
- DSW.18831.S.3(EE)
- DSW.18831.T.3(F)
- DSW.18831.S.3(B)
- DSW.18831.S.3(EL)
- DSW.18831.S.17(A)
- DSW.18831.S.3(E)

REFER TO PROPERTY PLAN No. 11-1

LEGEND

CIE LAND OWNERSHIP

PROPERTY REFERENCES ARE SHOWN IN A CAPSULE CONTAINING A SPECIFIC ALPHA NUMERIC REFERENCE FOR EACH PLOT OF LAND: (SEE BELOW).

1. RED CAPSULES - INDICATING PERMANENT LAND ACQUISITION
2. BLUE CAPSULES - INDICATING TEMPORARY LAND ACQUISITION
3. BROWN CAPSULES - INDICATING SUBSTRATUM LAND ACQUISITION
4. ORANGE CAPSULES - INDICATING RIGHTS OF WAY TO BE ACQUIRED
5. GREEN CAPSULES - INDICATING RIGHTS OF WAY TO BE EXTINGUISHED OR INTERRUPTED

FURTHER DETAILS ON THE OWNERSHIP OF LAND OR RIGHTS OF WAY ARE PROVIDED IN THE SCHEDULES TO THE DRAFT LEGAL ORDER.

PERMANENT LAND ACQUISITION REFERENCE

DSW.18831.P.01(A) ← EXTENT OF PROPOSED PERMANENT ACQUISITION AS ALSO IDENTIFIED IN SCHEDULE 2 (PART 1) OF THE DRAFT LEGAL ORDER

REF. NO.
P=PERMANENT LANDTAKE
PA=PERMANENT AIR RIGHTS LANDTAKE
PROPERTY PLAN NO.
PROJECT REF. - DART+ SOUTH WEST

DSW.18831.PA.01(A) ← EXTENT OF PROPOSED PERMANENT AIR RIGHTS ACQUISITION AS ALSO IDENTIFIED IN SCHEDULE 2 (PART 4) OF THE DRAFT LEGAL ORDER

TEMPORARY LAND ACQUISITION REFERENCE

DSW.18831.T.01(A) ← EXTENT OF PROPOSED TEMPORARY ACQUISITION AND EASEMENTS AS ALSO IDENTIFIED IN SCHEDULE 4 OF THE DRAFT LEGAL ORDER

REF. NO.
T=TEMPORARY LANDTAKE
PROPERTY PLAN NO.
PROJECT REF. - DART+ SOUTH WEST

SUBSTRATUM LAND TO BE ACQUIRED

DSW.18831.S.01(A) ← EXTENT OF PROPOSED SUBSTRATUM ACQUISITION AS ALSO IDENTIFIED IN SCHEDULE 3 OF THE DRAFT LEGAL ORDER

REF. NO.
S=SUBSTRATUM LANDTAKE
PROPERTY PLAN NO.
PROJECT REF. - DART+ SOUTH WEST

RIGHTS OF WAY OR EASEMENTS TO BE ACQUIRED

DSW.18831_01(A) ← INFORMATION ON RIGHTS OF WAY OR EASEMENT IS PROVIDED IN SCHEDULE 5 OF THE DRAFT LEGAL ORDER

REF. NO.
R=RIGHT OF WAY TO BE ACQUIRED
E=EASEMENT TO BE ACQUIRED
PROPERTY PLAN NO.
PROJECT REF. - DART+ SOUTH WEST

RIGHTS OF WAY TO BE EXTINGUISHED OR INTERRUPTED

DSW.18831_01(A) ← INFORMATION ON RIGHTS OF WAY TO BE EXTINGUISHED OR INTERRUPTED IS PROVIDED IN SCHEDULE 6 & 7 OF THE DRAFT LEGAL ORDER

REF. NO.
B=PUBLIC RIGHT OF WAY TO BE EXTINGUISHED
E=PRIVATE RIGHT OF WAY TO BE EXTINGUISHED
W=RIGHT OF WAY TO BE INTERRUPTED
PROPERTY PLAN NO.
PROJECT REF. - DART+ SOUTH WEST

PARK WEST INDUSTRIAL ESTATE

NOTE:

THIS PLAN MUST BE READ IN CONJUNCTION WITH THE DRAFT RAILWAY ORDER SCHEDULES, THE ENVIRONMENTAL IMPACT ASSESSMENT REPORT AND THE WORKS LAYOUT PLANS.

© Irish Rail (2022). This drawing is confidential and the copyright in it is owned by Irish Rail. This drawing must not be either loaned, copied or otherwise reproduced in whole or in part or used for any purpose without the prior permission of Irish Rail.
© Ordnance Survey Ireland and government of Ireland. All O.S. Data used for plans are printed under "Copyright Ordnance Survey Ireland" Survey No. 0039722. OSi Aerial Data or OSi Lidar Data) & Survey No. 2022/OSI_NMA190 (OSi Vector Data).
All elevations are in metres and relate to OSi Geoid Model (OSiGMD) Mean Head as defined by existing Project Control.
All Co-ordinates are in Irish Transverse Mercator Grid (ITM) as defined by OSi active GPS station Tallaght College (TLG).



Client: **Iarnród Éireann Irish Rail**

Plan No.: 18831

Date: 10.11.22 Scale: N.T.S. @ A3 1:1250 @ A0 Drawn: RG Checked: JX Approved: DM

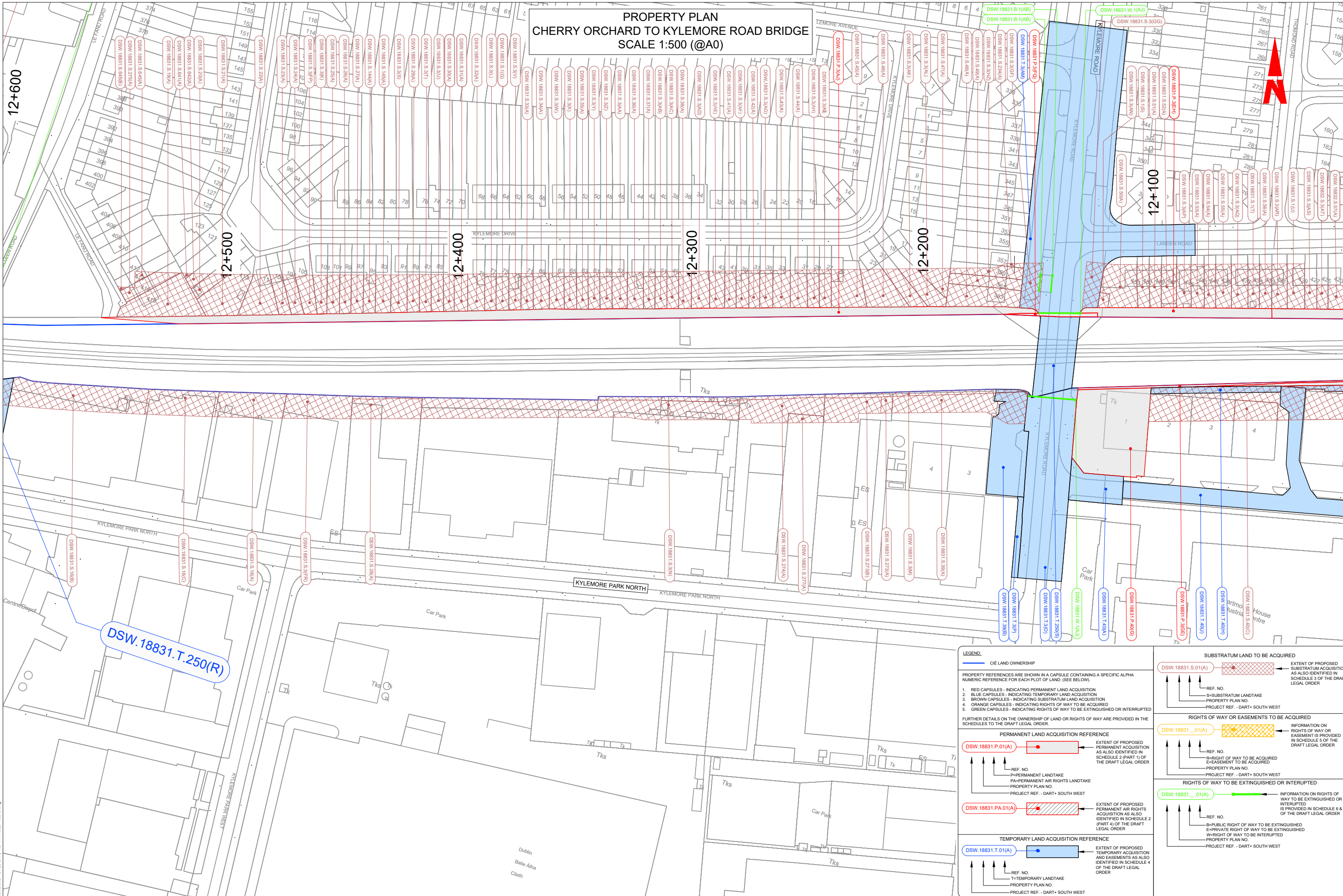
Property Plan Ref: 18831

PROPERTY PLAN No. 11

18831

DO NOT SCALE USE FIGURED DIMENSIONS ONLY

PROPERTY PLAN
CHERRY ORCHARD TO KYLEMORE ROAD BRIDGE
SCALE 1:500 (@A0)



LEGEND:

— CIE LAND OWNERSHIP

PROPERTY REFERENCES ARE SHOWN IN A CAPSULE CONTAINING A SPECIFIC ALPHA NUMERIC REFERENCE FOR EACH PLOT OF LAND. (SEE BELOW).

1. RED CAPSULES - INDICATING PERMANENT LAND ACQUISITION
2. BLUE CAPSULES - INDICATING TEMPORARY LAND ACQUISITION
3. BROWN CAPSULES - INDICATING SUBSTRATUM LAND ACQUISITION
4. ORANGE CAPSULES - INDICATING RIGHTS OF WAY TO BE ACQUIRED
5. GREEN CAPSULES - INDICATING RIGHTS OF WAY TO BE EXTINGUISHED OR INTERRUPTED

FURTHER DETAILS ON THE OWNERSHIP OF LAND OR RIGHTS OF WAY ARE PROVIDED IN THE SCHEDULES TO THE DRAFT LEGAL ORDER.

PERMANENT LAND ACQUISITION REFERENCE

DSW.18831.P.01(A) — EXTENT OF PROPOSED PERMANENT ACQUISITION AS ALSO IDENTIFIED IN SCHEDULE 2 (PART 1) OF THE DRAFT LEGAL ORDER

REF. NO. —
P—PERMANENT LANDTAKE
PA—PERMANENT AIR RIGHTS LANDTAKE
PROPERTY PLAN NO.
PROJECT REF. - DART+ SOUTH WEST

DSW.18831.PA.01(A) — EXTENT OF PROPOSED PERMANENT AIR RIGHTS ACQUISITION AS ALSO IDENTIFIED IN SCHEDULE 2 (PART 4) OF THE DRAFT LEGAL ORDER

REF. NO. —
P—PERMANENT LANDTAKE
PA—PERMANENT AIR RIGHTS LANDTAKE
PROPERTY PLAN NO.
PROJECT REF. - DART+ SOUTH WEST

TEMPORARY LAND ACQUISITION REFERENCE

DSW.18831.T.01(A) — EXTENT OF PROPOSED TEMPORARY ACQUISITION AND EASEMENTS AS ALSO IDENTIFIED IN SCHEDULE 4 OF THE DRAFT LEGAL ORDER

REF. NO. —
T—TEMPORARY LANDTAKE
PROPERTY PLAN NO.
PROJECT REF. - DART+ SOUTH WEST

SUBSTRATUM LAND TO BE ACQUIRED

DSW.18831.S.01(A) — EXTENT OF PROPOSED SUBSTRATUM ACQUISITION AS ALSO IDENTIFIED IN SCHEDULE 3 OF THE DRAFT LEGAL ORDER

REF. NO. —
S—SUBSTRATUM LANDTAKE
PROPERTY PLAN NO.
PROJECT REF. - DART+ SOUTH WEST

RIGHTS OF WAY OR EASEMENTS TO BE ACQUIRED

DSW.18831_.01(A) — INFORMATION ON RIGHTS OF WAY OR EASEMENT IS PROVIDED IN SCHEDULE 3 OF THE DRAFT LEGAL ORDER

REF. NO. —
R—RIGHT OF WAY TO BE ACQUIRED
E—EASEMENT TO BE ACQUIRED
PROPERTY PLAN NO.
PROJECT REF. - DART+ SOUTH WEST

RIGHTS OF WAY TO BE EXTINGUISHED OR INTERRUPTED

DSW.18831_.01(A) — INFORMATION ON RIGHTS OF WAY TO BE EXTINGUISHED OR INTERRUPTED IS PROVIDED IN SCHEDULE 6 & 7 OF THE DRAFT LEGAL ORDER

REF. NO. —
B—PUBLIC RIGHT OF WAY TO BE EXTINGUISHED
E—PRIVATE RIGHT OF WAY TO BE EXTINGUISHED
W—RIGHT OF WAY TO BE INTERRUPTED
PROPERTY PLAN NO.
PROJECT REF. - DART+ SOUTH WEST

U:\18831\18831_Plan\18831_Plan.dwg

NOTE:
THIS PLAN MUST BE READ IN CONJUNCTION WITH THE DRAFT RAILWAY ORDER SCHEDULES, THE ENVIRONMENTAL IMPACT ASSESSMENT REPORT AND THE WORKS LAYOUT PLANS.

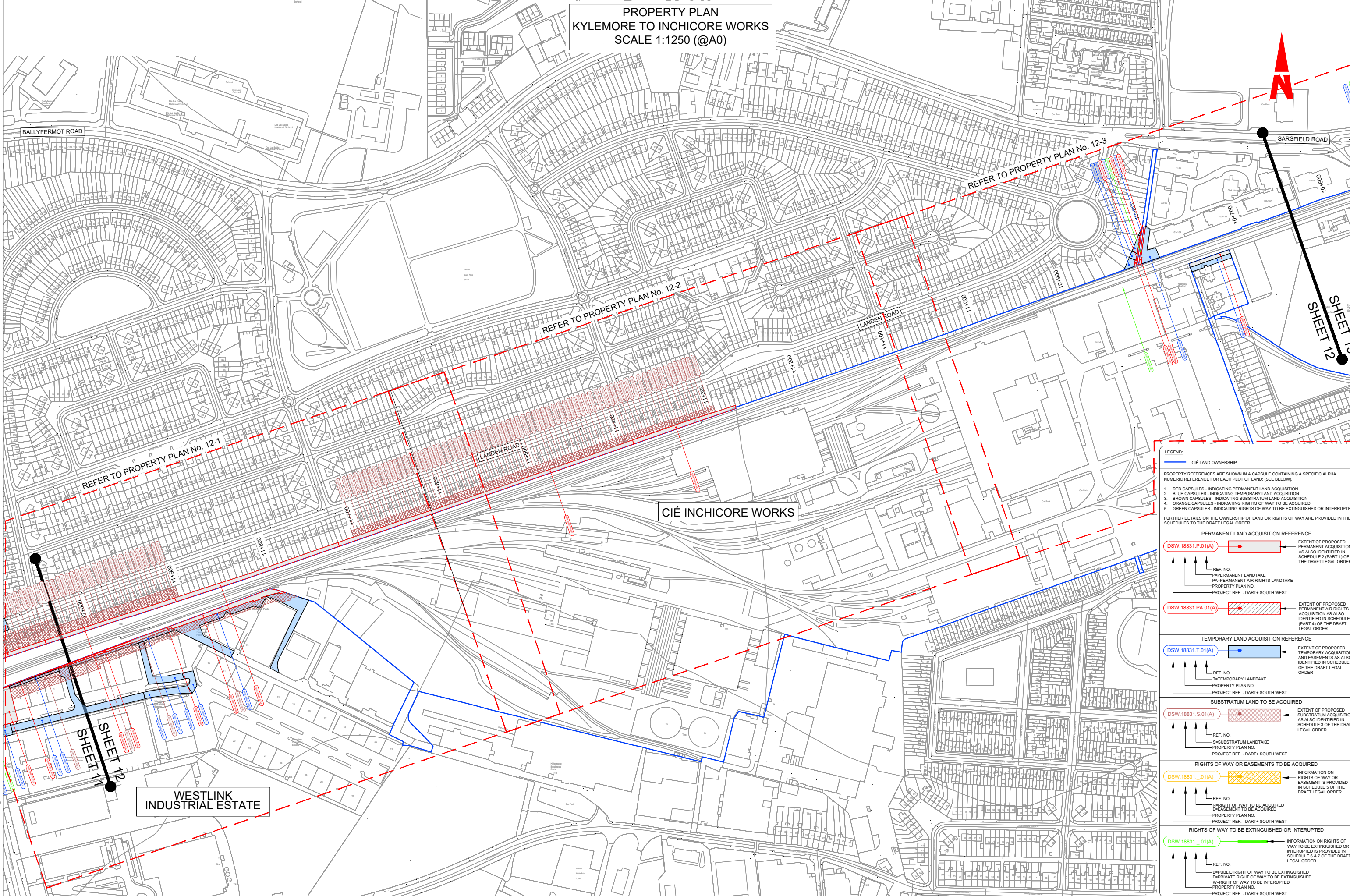
© Irish Rail (2022). This drawing is confidential and the copyright in it is owned by Irish Rail. This drawing must not be either loaned, copied or otherwise reproduced in whole or in part or used for any purpose without the prior permission of Irish Rail.
© Ordnance Survey Ireland and government of Ireland. All O.S. Data used for plans are printed under "Copyright Ordnance Survey Ireland" Survey No. 0039722. (OSI Aerial Data or OSI LIDAR Data) & Survey No. 2022/09_NMA110 (OSI Vector Data).
All elevations are in metres and relate to OSI Geoid Model (OSGM02) Mean Head as defined by existing Project Control.
All Co-ordinates are in Irish Transverse Mercator Grid (ITM) as defined by OSI active GPS station Tallaght College (TLLG).



Client: **Client**
Plan No.: **18831-1**
Date: 10.11.22
Scale: N.T.S. @ A3
1:500 @ A0
Drawn: RG
Checked: JX
Approved: DM
Property Plan Ref: 18831-1

DO NOT SCALE USE FIGURED DIMENSIONS ONLY

PROPERTY PLAN
KYLEMORE TO INCHICORE WORKS
SCALE 1:1250 (@A0)



LEGEND:

CIÉ LAND OWNERSHIP

PROPERTY REFERENCES ARE SHOWN IN A CAPSULE CONTAINING A SPECIFIC ALPHA NUMERIC REFERENCE FOR EACH PLOT OF LAND: (SEE BELOW)

1. RED CAPSULES - INDICATING PERMANENT LAND ACQUISITION
2. BLUE CAPSULES - INDICATING TEMPORARY LAND ACQUISITION
3. BROWN CAPSULES - INDICATING SUBSTRATUM LAND ACQUISITION
4. ORANGE CAPSULES - INDICATING RIGHTS OF WAY TO BE ACQUIRED
5. GREEN CAPSULES - INDICATING RIGHTS OF WAY TO BE EXTINGUISHED OR INTERRUPTED

FURTHER DETAILS ON THE OWNERSHIP OF LAND OR RIGHTS OF WAY ARE PROVIDED IN THE SCHEDULES TO THE DRAFT LEGAL ORDER

PERMANENT LAND ACQUISITION REFERENCE

DSW.18831.P.01(A) → EXTENT OF PROPOSED PERMANENT ACQUISITION AS ALSO IDENTIFIED IN SCHEDULE 2 (PART 1) OF THE DRAFT LEGAL ORDER

REF. NO.
P=PERMANENT LANDTAKE
PA=PERMANENT AIR RIGHTS LANDTAKE
PROPERTY PLAN NO.
PROJECT REF. - DART+ SOUTH WEST

DSW.18831.PA.01(A) → EXTENT OF PROPOSED PERMANENT AIR RIGHTS ACQUISITION AS ALSO IDENTIFIED IN SCHEDULE 2 (PART 4) OF THE DRAFT LEGAL ORDER

TEMPORARY LAND ACQUISITION REFERENCE

DSW.18831.T.01(A) → EXTENT OF PROPOSED TEMPORARY ACQUISITION AND EASEMENTS AS ALSO IDENTIFIED IN SCHEDULE 4 OF THE DRAFT LEGAL ORDER

REF. NO.
T=TEMPORARY LANDTAKE
PROPERTY PLAN NO.
PROJECT REF. - DART+ SOUTH WEST

SUBSTRATUM LAND TO BE ACQUIRED

DSW.18831.S.01(A) → EXTENT OF PROPOSED SUBSTRATUM ACQUISITION AS ALSO IDENTIFIED IN SCHEDULE 3 OF THE DRAFT LEGAL ORDER

REF. NO.
S=SUBSTRATUM LANDTAKE
PROPERTY PLAN NO.
PROJECT REF. - DART+ SOUTH WEST

RIGHTS OF WAY OR EASEMENTS TO BE ACQUIRED

DSW.18831_.01(A) → INFORMATION ON RIGHTS OF WAY OR EASEMENT IS PROVIDED IN SCHEDULE 5 OF THE DRAFT LEGAL ORDER

REF. NO.
R=RIGHT OF WAY TO BE ACQUIRED
E=EASEMENT TO BE ACQUIRED
PROPERTY PLAN NO.
PROJECT REF. - DART+ SOUTH WEST

RIGHTS OF WAY TO BE EXTINGUISHED OR INTERRUPTED

DSW.18831_.01(A) → INFORMATION ON RIGHTS OF WAY TO BE EXTINGUISHED OR INTERRUPTED IS PROVIDED IN SCHEDULE 6 & 7 OF THE DRAFT LEGAL ORDER

REF. NO.
B=PUBLIC RIGHT OF WAY TO BE EXTINGUISHED
E=PRIVATE RIGHT OF WAY TO BE EXTINGUISHED
W=RIGHT OF WAY TO BE INTERRUPTED
PROPERTY PLAN NO.
PROJECT REF. - DART+ SOUTH WEST

CIÉ INCHICORE WORKS

WESTLINK INDUSTRIAL ESTATE

NOTE:

THIS PLAN MUST BE READ IN CONJUNCTION WITH THE DRAFT RAILWAY ORDER SCHEDULES, THE ENVIRONMENTAL IMPACT ASSESSMENT REPORT AND THE WORKS LAYOUT PLANS.

© Irish Rail (2022). This drawing is confidential and the copyright in it is owned by Irish Rail. This drawing must not be either loaned, copied or otherwise reproduced in whole or in part or used for any purpose without the prior permission of Irish Rail.
© Ordnance Survey Ireland and government of Ireland. All O.S. Data used for plans are printed under "Copyright Ordnance Survey Ireland" Survey No. 0039722. (OSI Aerial Data or OSI LIDAR Data) & Survey No. 2022/OS_NMA190 (OSI Vector Data).
All elevations are in metres and relate to OSI Geoid Model (OSGM02) Mean Head as defined by existing Project Control.
All Co-ordinates are in Irish Transverse Mercator Grid (ITM) as defined by OSI active GPS station Tallaght College (TLG).



Project Title: Kylemore to Inchicore Works

Client: DART+ South West, Iarnród Éireann Irish Rail, CIÉ

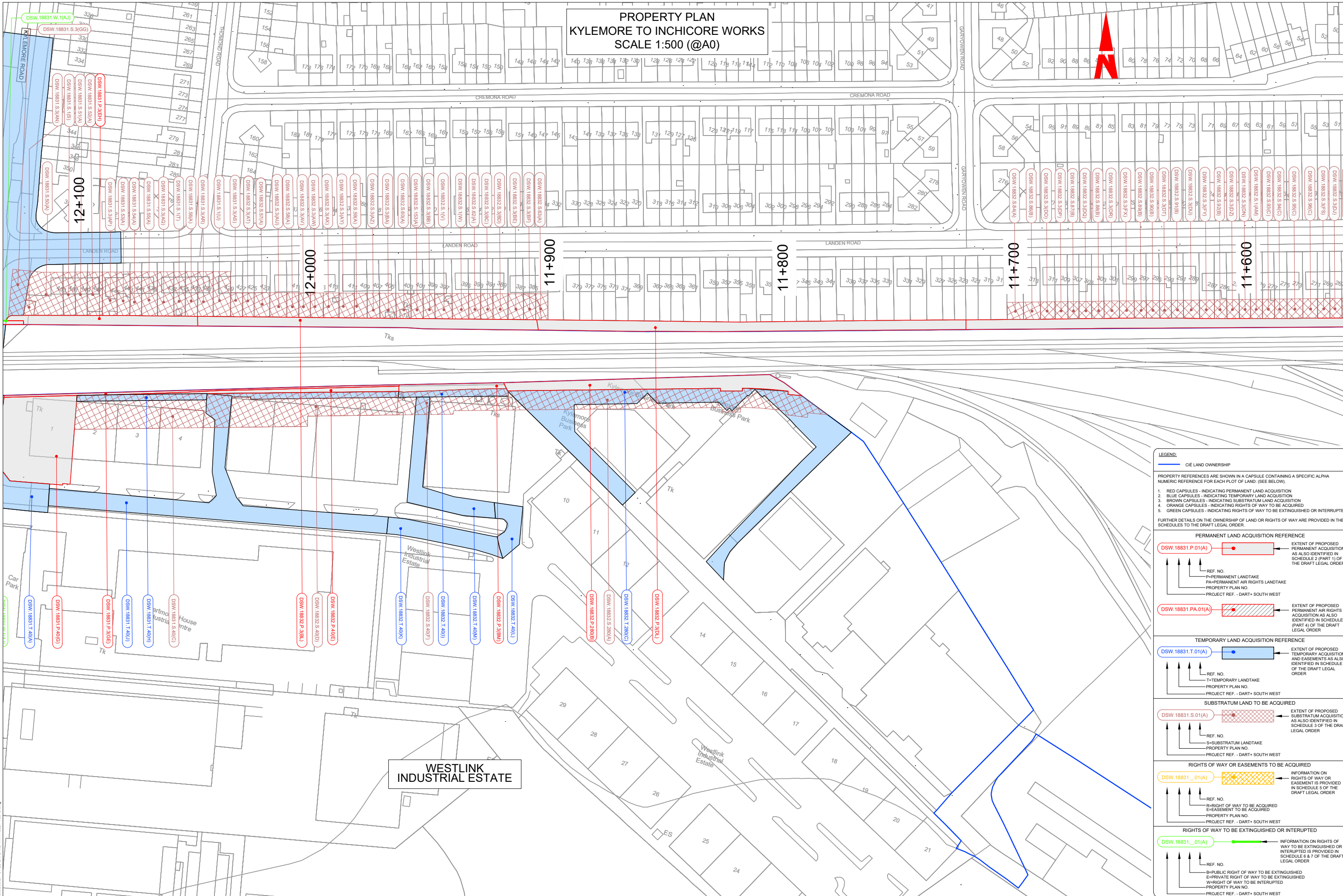
Plan No.: PROPERTY PLAN No. 12

Date: 10.11.22 | Scale: N.T.S. @ A3 | Drawn: RG | Checked: JX | Approved: DM

Property Plan Ref: 18832

DO NOT SCALE USE FIGURED DIMENSIONS ONLY

PROPERTY PLAN
KYLEMORE TO INCHICORE WORKS
SCALE 1:500 (@A0)



LEGEND:

CIE LAND OWNERSHIP

PROPERTY REFERENCES ARE SHOWN IN A CAPSULE CONTAINING A SPECIFIC ALPHA NUMERIC REFERENCE FOR EACH PLOT OF LAND: (SEE BELOW).

1. RED CAPSULES - INDICATING PERMANENT LAND ACQUISITION
2. BLUE CAPSULES - INDICATING TEMPORARY LAND ACQUISITION
3. BROWN CAPSULES - INDICATING SUBSTRATUM LAND ACQUISITION
4. ORANGE CAPSULES - INDICATING RIGHTS OF WAY TO BE ACQUIRED
5. GREEN CAPSULES - INDICATING RIGHTS OF WAY TO BE EXTINGUISHED OR INTERRUPTED

FURTHER DETAILS ON THE OWNERSHIP OF LAND OR RIGHTS OF WAY ARE PROVIDED IN THE SCHEDULES TO THE DRAFT LEGAL ORDER.

PERMANENT LAND ACQUISITION REFERENCE

DSW.18831.P.01(A) → EXTENT OF PROPOSED PERMANENT ACQUISITION AS ALSO IDENTIFIED IN SCHEDULE 2 (PART 1) OF THE DRAFT LEGAL ORDER

REF. NO. → PERMANENT LANDTAKE
 PA → PERMANENT AIR RIGHTS LANDTAKE
 PROPERTY PLAN NO.
 PROJECT REF. - DART+ SOUTH WEST

DSW.18831.PA.01(A) → EXTENT OF PROPOSED PERMANENT AIR RIGHTS ACQUISITION AS ALSO IDENTIFIED IN SCHEDULE 2 (PART 4) OF THE DRAFT LEGAL ORDER

TEMPORARY LAND ACQUISITION REFERENCE

DSW.18831.T.01(A) → EXTENT OF PROPOSED TEMPORARY ACQUISITION AND EASEMENTS AS ALSO IDENTIFIED IN SCHEDULE 4 OF THE DRAFT LEGAL ORDER

REF. NO. → T-TEMPORARY LANDTAKE
 PROPERTY PLAN NO.
 PROJECT REF. - DART+ SOUTH WEST

SUBSTRATUM LAND TO BE ACQUIRED

DSW.18831.S.01(A) → EXTENT OF PROPOSED SUBSTRATUM ACQUISITION AS ALSO IDENTIFIED IN SCHEDULE 3 OF THE DRAFT LEGAL ORDER

REF. NO. → S-SUBSTRATUM LANDTAKE
 PROPERTY PLAN NO.
 PROJECT REF. - DART+ SOUTH WEST

RIGHTS OF WAY OR EASEMENTS TO BE ACQUIRED

DSW.18831_.01(A) → INFORMATION ON RIGHTS OF WAY OR EASEMENT IS PROVIDED IN SCHEDULE 5 OF THE DRAFT LEGAL ORDER

REF. NO. → R-RIGHT OF WAY TO BE ACQUIRED
 E-EASEMENT TO BE ACQUIRED
 PROPERTY PLAN NO.
 PROJECT REF. - DART+ SOUTH WEST

RIGHTS OF WAY TO BE EXTINGUISHED OR INTERRUPTED

DSW.18831_.01(A) → INFORMATION ON RIGHTS OF WAY TO BE EXTINGUISHED OR INTERRUPTED IS PROVIDED IN SCHEDULE 6 & 7 OF THE DRAFT LEGAL ORDER

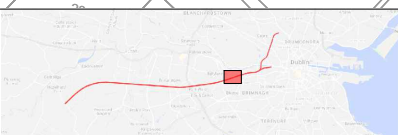
REF. NO. → B-PUBLIC RIGHT OF WAY TO BE EXTINGUISHED
 E-PRIVATE RIGHT OF WAY TO BE EXTINGUISHED
 W-RIGHT OF WAY TO BE INTERRUPTED
 PROPERTY PLAN NO.
 PROJECT REF. - DART+ SOUTH WEST

WESTLINK INDUSTRIAL ESTATE

NOTE:

THIS PLAN MUST BE READ IN CONJUNCTION WITH THE DRAFT RAILWAY ORDER SCHEDULES, THE ENVIRONMENTAL IMPACT ASSESSMENT REPORT AND THE WORKS LAYOUT PLANS.

© Irish Rail (2022). This drawing is confidential and the copyright in it is owned by Irish Rail. This drawing must not be either loaned, copied or otherwise reproduced in whole or in part or used for any purpose without the prior permission of Irish Rail.
 © Ordnance Survey Ireland and government of Ireland. All O.S. Data used for plans are printed under "Copyright Ordnance Survey Ireland". Survey No. 0039722. (OSI Aerial Data or OSI LIDAR Data) & Survey No. 2022/OS_NMA180 (OSI Vector Data).
 All elevations are in metres and relate to OSI Geoid Model (OSGM02) Mean Head as defined by existing Project Control. All Co-ordinates are in Irish Transverse Mercator Grid (ITM) as defined by OSI active GPS station Tallaght College (TLG).

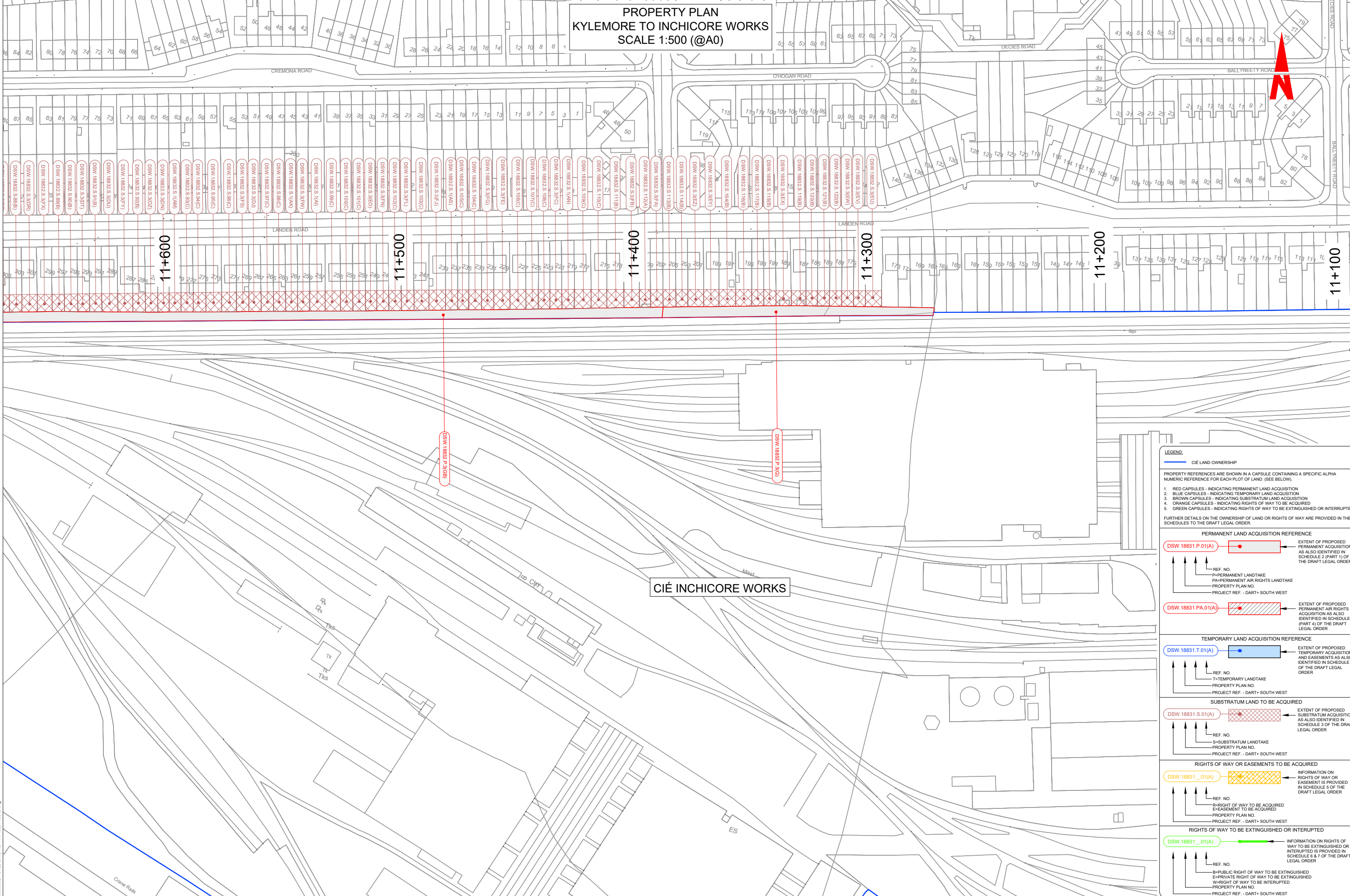


Plan No. 18832-1
 PROPERTY PLAN No. 12-1
 Date 10.11.22 Scale N.T.S. @ A3 1:500 @ A0 Drawn RG Checked JX Approved DM
 Project Title Client
 Date 10.11.22 Scale N.T.S. @ A3 1:500 @ A0 Drawn RG Checked JX Approved DM
 Project Title Client
 Date 10.11.22 Scale N.T.S. @ A3 1:500 @ A0 Drawn RG Checked JX Approved DM

DO NOT SCALE USE FIGURED DIMENSIONS ONLY

U:\18832\18832-1\18832-1_P12.dwg

PROPERTY PLAN
KYLEMORE TO INCHICORE WORKS
SCALE 1:500 (@A0)



LEGEND:

CIÉ LAND OWNERSHIP

PROPERTY REFERENCES ARE SHOWN IN A CAPSULE CONTAINING A SPECIFIC ALPHA NUMERIC REFERENCE FOR EACH PLOT OF LAND: (SEE BELOW)

1. RED CAPSULES - INDICATING PERMANENT LAND ACQUISITION
2. BLUE CAPSULES - INDICATING TEMPORARY LAND ACQUISITION
3. BROWN CAPSULES - INDICATING SUBSTRATUM LAND ACQUISITION
4. ORANGE CAPSULES - INDICATING RIGHTS OF WAY TO BE ACQUIRED
5. GREEN CAPSULES - INDICATING RIGHTS OF WAY TO BE EXTINGUISHED OR INTERRUPTED

FURTHER DETAILS ON THE OWNERSHIP OF LAND OR RIGHTS OF WAY ARE PROVIDED IN THE SCHEDULES TO THE DRAFT LEGAL ORDER

PERMANENT LAND ACQUISITION REFERENCE

DSW.18831.P.01(A) → EXTENT OF PROPOSED PERMANENT ACQUISITION AS ALSO IDENTIFIED IN SCHEDULE 2 (PART 1) OF THE DRAFT LEGAL ORDER

REF. NO. → P=PERMANENT LANDTAKE
PA=PERMANENT AIR RIGHTS LANDTAKE
PROPERTY PLAN NO.
PROJECT REF. - DART+ SOUTH WEST

DSW.18831.PA.01(A) → EXTENT OF PROPOSED PERMANENT AIR RIGHTS ACQUISITION AS ALSO IDENTIFIED IN SCHEDULE 2 (PART 4) OF THE DRAFT LEGAL ORDER

TEMPORARY LAND ACQUISITION REFERENCE

DSW.18831.T.01(A) → EXTENT OF PROPOSED TEMPORARY ACQUISITION AND EASEMENTS AS ALSO IDENTIFIED IN SCHEDULE 4 OF THE DRAFT LEGAL ORDER

REF. NO. → T=TEMPORARY LANDTAKE
PROPERTY PLAN NO.
PROJECT REF. - DART+ SOUTH WEST

SUBSTRATUM LAND TO BE ACQUIRED

DSW.18831.S.01(A) → EXTENT OF PROPOSED SUBSTRATUM ACQUISITION AS ALSO IDENTIFIED IN SCHEDULE 3 OF THE DRAFT LEGAL ORDER

REF. NO. → S=SUBSTRATUM LANDTAKE
PROPERTY PLAN NO.
PROJECT REF. - DART+ SOUTH WEST

RIGHTS OF WAY OR EASEMENTS TO BE ACQUIRED

DSW.18831_.01(A) → INFORMATION ON RIGHTS OF WAY OR EASEMENT IS PROVIDED IN SCHEDULE 5 OF THE DRAFT LEGAL ORDER

REF. NO. → R=RIGHT OF WAY TO BE ACQUIRED
E=EASEMENT TO BE ACQUIRED
PROPERTY PLAN NO.
PROJECT REF. - DART+ SOUTH WEST

RIGHTS OF WAY TO BE EXTINGUISHED OR INTERRUPTED

DSW.18831_.01(A) → INFORMATION ON RIGHTS OF WAY TO BE EXTINGUISHED OR INTERRUPTED IS PROVIDED IN SCHEDULE 6 & 7 OF THE DRAFT LEGAL ORDER

REF. NO. → B=PUBLIC RIGHT OF WAY TO BE EXTINGUISHED
E=PRIVATE RIGHT OF WAY TO BE EXTINGUISHED
W=RIGHT OF WAY TO BE INTERRUPTED
PROPERTY PLAN NO.
PROJECT REF. - DART+ SOUTH WEST

CIÉ INCHICORE WORKS

11+600

11+500

11+400

11+300

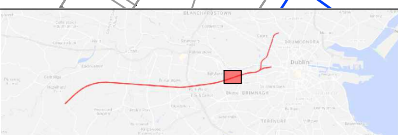
11+200

11+100

NOTE:

THIS PLAN MUST BE READ IN CONJUNCTION WITH THE DRAFT RAILWAY ORDER SCHEDULES, THE ENVIRONMENTAL IMPACT ASSESSMENT REPORT AND THE WORKS LAYOUT PLANS.

© Irish Rail (2022). This drawing is confidential and the copyright in it is owned by Irish Rail. This drawing must not be either loaned, copied or otherwise reproduced in whole or in part or used for any purpose without the prior permission of Irish Rail.
© Ordnance Survey Ireland and government of Ireland. All O.S. Data used for plans are printed under "Copyright Ordnance Survey Ireland" Survey No. 0039722. (OSI Aerial Data or OSI Lidar Data) & Survey No. 2022/OS_NMA110 (OSI Vector Data).
All elevations are in metres and relate to OSI Geoid Model (OSGM02) Mean Head as defined by existing Project Control.
All Co-ordinates are in Irish Transverse Mercator Grid (ITM) as defined by OSI active GPS station Tallaght College (TLG).



Client: **Iarnród Éireann Irish Rail**

Plan No. 18832-2

Date: 10.11.22 Scale: N.T.S. @ A3 1:500 @ A0 Drawn: RG Checked: JX Approved: DM

Property Plan Ref: 18832-2

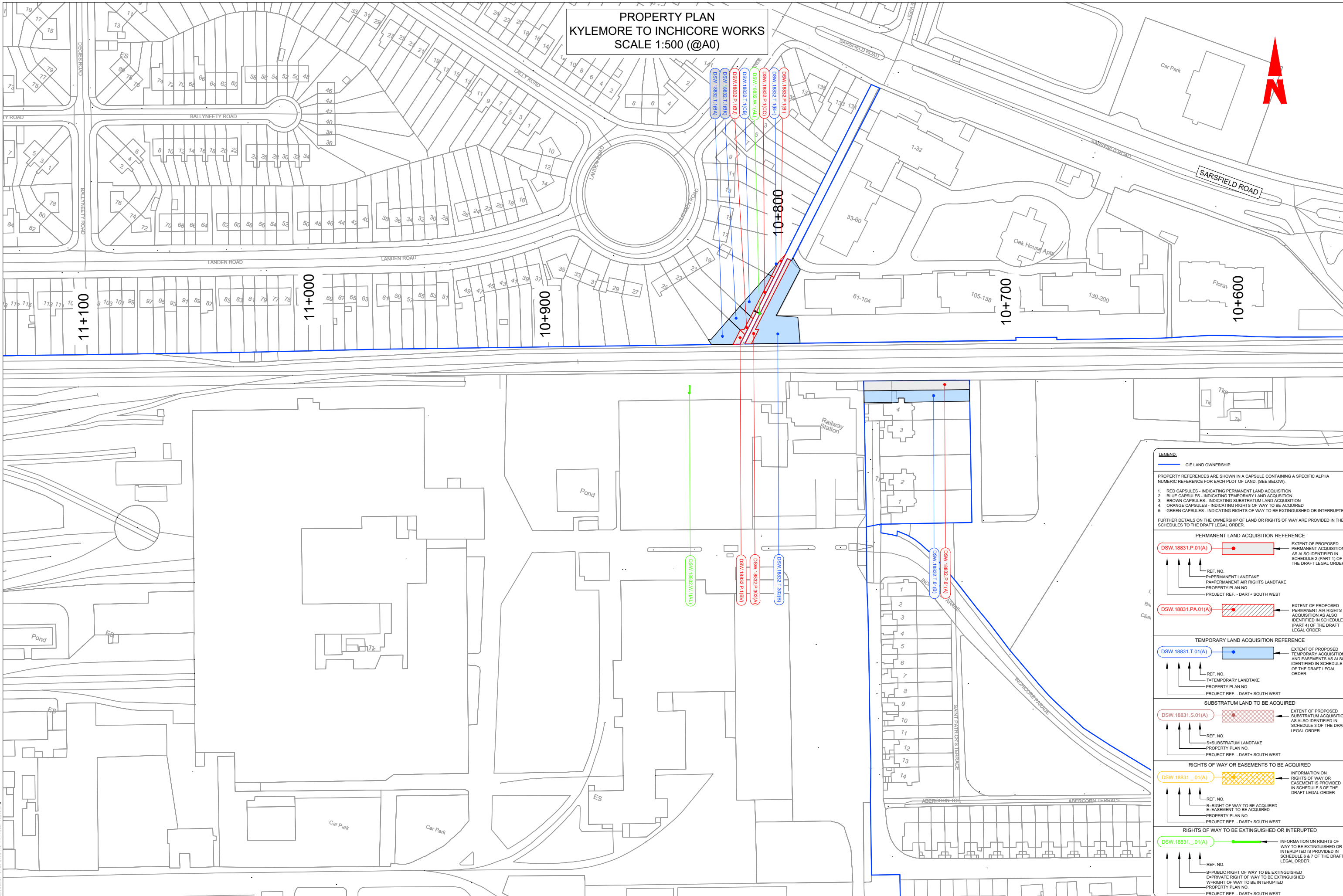
PROPERTY PLAN No. 12-2

18832-2

U:\151895666 Dwg-Graphic\161 AutoCAD\DP-4-22-DWG-RO-TT-A\18832-18840.dwg

DO NOT SCALE USE FIGURED DIMENSIONS ONLY

PROPERTY PLAN
KYLEMORE TO INCHICORE WORKS
SCALE 1:500 (@A0)



LEGEND:

— CIE LAND OWNERSHIP

PROPERTY REFERENCES ARE SHOWN IN A CAPSULE CONTAINING A SPECIFIC ALPHA NUMERIC REFERENCE FOR EACH PLOT OF LAND: (SEE BELOW).

1. RED CAPSULES - INDICATING PERMANENT LAND ACQUISITION
2. BLUE CAPSULES - INDICATING TEMPORARY LAND ACQUISITION
3. BROWN CAPSULES - INDICATING SUBSTRATUM LAND ACQUISITION
4. ORANGE CAPSULES - INDICATING RIGHTS OF WAY TO BE ACQUIRED
5. GREEN CAPSULES - INDICATING RIGHTS OF WAY TO BE EXTINGUISHED OR INTERRUPTED

FURTHER DETAILS ON THE OWNERSHIP OF LAND OR RIGHTS OF WAY ARE PROVIDED IN THE SCHEDULES TO THE DRAFT LEGAL ORDER.

PERMANENT LAND ACQUISITION REFERENCE

DSW.18831.P.01(A) — EXTENT OF PROPOSED PERMANENT ACQUISITION AS ALSO IDENTIFIED IN SCHEDULE 2 (PART 1) OF THE DRAFT LEGAL ORDER

REF. NO. — P—PERMANENT LANDTAKE
PA—PERMANENT AIR RIGHTS LANDTAKE
PROPERTY PLAN NO.
PROJECT REF. - DART+ SOUTH WEST

DSW.18831.PA.01(A) — EXTENT OF PROPOSED PERMANENT AIR RIGHTS ACQUISITION AS ALSO IDENTIFIED IN SCHEDULE 2 (PART 4) OF THE DRAFT LEGAL ORDER

TEMPORARY LAND ACQUISITION REFERENCE

DSW.18831.T.01(A) — EXTENT OF PROPOSED TEMPORARY ACQUISITION AND EASEMENTS AS ALSO IDENTIFIED IN SCHEDULE 4 OF THE DRAFT LEGAL ORDER

REF. NO. — T—TEMPORARY LANDTAKE
PROPERTY PLAN NO.
PROJECT REF. - DART+ SOUTH WEST

SUBSTRATUM LAND TO BE ACQUIRED

DSW.18831.S.01(A) — EXTENT OF PROPOSED SUBSTRATUM ACQUISITION AS ALSO IDENTIFIED IN SCHEDULE 3 OF THE DRAFT LEGAL ORDER

REF. NO. — S—SUBSTRATUM LANDTAKE
PROPERTY PLAN NO.
PROJECT REF. - DART+ SOUTH WEST

RIGHTS OF WAY OR EASEMENTS TO BE ACQUIRED

DSW.18831..01(A) — INFORMATION ON RIGHTS OF WAY OR EASEMENT IS PROVIDED IN SCHEDULE 5 OF THE DRAFT LEGAL ORDER

REF. NO. — R—RIGHT OF WAY TO BE ACQUIRED
E—EASEMENT TO BE ACQUIRED
PROPERTY PLAN NO.
PROJECT REF. - DART+ SOUTH WEST

RIGHTS OF WAY TO BE EXTINGUISHED OR INTERRUPTED

DSW.18831..01(A) — INFORMATION ON RIGHTS OF WAY TO BE EXTINGUISHED OR INTERRUPTED IS PROVIDED IN SCHEDULE 6 & 7 OF THE DRAFT LEGAL ORDER

REF. NO. — B—PUBLIC RIGHT OF WAY TO BE EXTINGUISHED
E—PRIVATE RIGHT OF WAY TO BE EXTINGUISHED
W—RIGHT OF WAY TO BE INTERRUPTED
PROPERTY PLAN NO.
PROJECT REF. - DART+ SOUTH WEST

U:\51595868 Dwg-Comp\hca\61 AutoCAD\DP-4-22-DWG-RO-TT-A\18831-18830.dwg

NOTE:

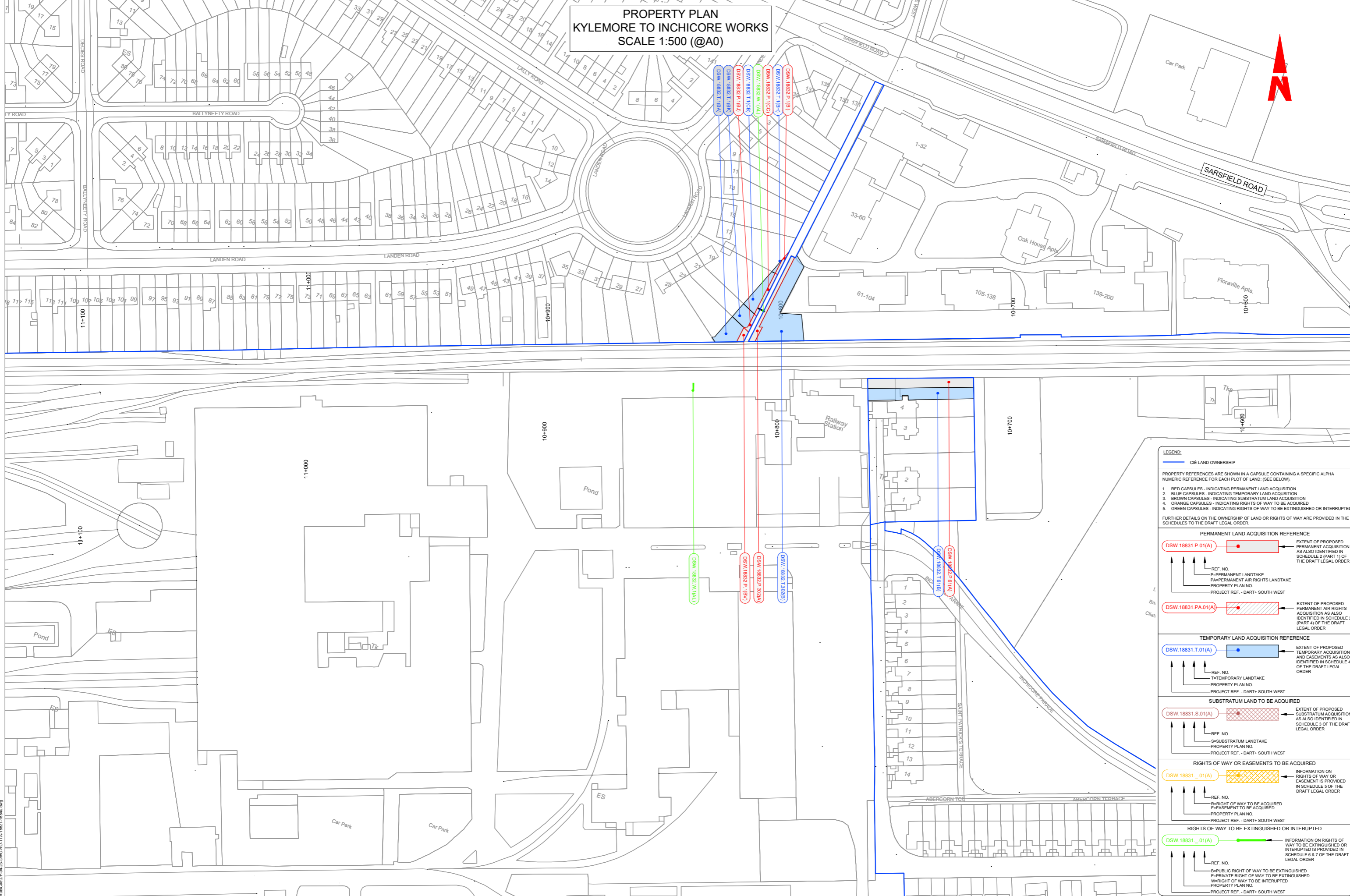
THIS PLAN MUST BE READ IN CONJUNCTION WITH THE DRAFT RAILWAY ORDER SCHEDULES, THE ENVIRONMENTAL IMPACT ASSESSMENT REPORT AND THE WORKS LAYOUT PLANS.

© Irish Rail (2022). This drawing is confidential and the copyright in it is owned by Irish Rail. This drawing must not be either loaned, copied or otherwise reproduced in whole or in part or used for any purpose without the prior permission of Irish Rail.
© Ordnance Survey Ireland and government of Ireland. All O.S. Data used for plans are printed under "Copyright Ordnance Survey Ireland" Survey No. 0039722. (OSI Aerial Data or OSI LIDAR Data) & Survey No. 2022/OS_NMA190 (OSI Vector Data).
All elevations are in metres and relate to OSI Geoid Model (OSGM02) Mean Head as defined by existing Project Control. All Co-ordinates are in Irish Transverse Mercator Grid (ITM) as defined by OSI active GPS station Tallaght College (TLG).



DO NOT SCALE USE FIGURED DIMENSIONS ONLY

PROPERTY PLAN
KYLEMORE TO INCHICORE WORKS
SCALE 1:500 (@A0)



LEGEND:

— CIE LAND OWNERSHIP

PROPERTY REFERENCES ARE SHOWN IN A CAPSULE CONTAINING A SPECIFIC ALPHA NUMERIC REFERENCE FOR EACH PLOT OF LAND: (SEE BELOW)

- RED CAPSULES - INDICATING PERMANENT LAND ACQUISITION
- BLUE CAPSULES - INDICATING TEMPORARY LAND ACQUISITION
- BROWN CAPSULES - INDICATING SUBSTRATUM LAND ACQUISITION
- ORANGE CAPSULES - INDICATING RIGHTS OF WAY TO BE ACQUIRED
- GREEN CAPSULES - INDICATING RIGHTS OF WAY TO BE EXTINGUISHED OR INTERRUPTED

FURTHER DETAILS ON THE OWNERSHIP OF LAND OR RIGHTS OF WAY ARE PROVIDED IN THE SCHEDULES TO THE DRAFT LEGAL ORDER.

PERMANENT LAND ACQUISITION REFERENCE

DSW.18831.P.01(A) — EXTENT OF PROPOSED PERMANENT ACQUISITION AS ALSO IDENTIFIED IN SCHEDULE 2 (PART 1) OF THE DRAFT LEGAL ORDER

REF. NO. — P=PERMANENT LANDTAKE
PA=PERMANENT AIR RIGHTS LANDTAKE
PROPERTY PLAN NO.
PROJECT REF. - DART+ SOUTH WEST

DSW.18831.PA.01(A) — EXTENT OF PROPOSED PERMANENT AIR RIGHTS ACQUISITION AS ALSO IDENTIFIED IN SCHEDULE 2 (PART 4) OF THE DRAFT LEGAL ORDER

TEMPORARY LAND ACQUISITION REFERENCE

DSW.18831.T.01(A) — EXTENT OF PROPOSED TEMPORARY ACQUISITION AND EASEMENTS AS ALSO IDENTIFIED IN SCHEDULE 4 OF THE DRAFT LEGAL ORDER

REF. NO. — T=TEMPORARY LANDTAKE
PROPERTY PLAN NO.
PROJECT REF. - DART+ SOUTH WEST

SUBSTRATUM LAND TO BE ACQUIRED

DSW.18831.S.01(A) — EXTENT OF PROPOSED SUBSTRATUM ACQUISITION AS ALSO IDENTIFIED IN SCHEDULE 3 OF THE DRAFT LEGAL ORDER

REF. NO. — S=SUBSTRATUM LANDTAKE
PROPERTY PLAN NO.
PROJECT REF. - DART+ SOUTH WEST

RIGHTS OF WAY OR EASEMENTS TO BE ACQUIRED

DSW.18831._01(A) — INFORMATION ON RIGHTS OF WAY OR EASEMENT IS PROVIDED IN SCHEDULE 5 OF THE DRAFT LEGAL ORDER

REF. NO. — R=RIGHT OF WAY TO BE ACQUIRED
E=EASEMENT TO BE ACQUIRED
PROPERTY PLAN NO.
PROJECT REF. - DART+ SOUTH WEST

RIGHTS OF WAY TO BE EXTINGUISHED OR INTERRUPTED

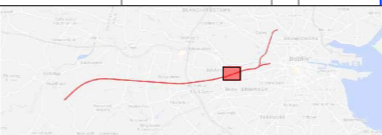
DSW.18831._01(A) — INFORMATION ON RIGHTS OF WAY TO BE EXTINGUISHED OR INTERRUPTED IS PROVIDED IN SCHEDULE 6 & 7 OF THE DRAFT LEGAL ORDER

REF. NO. — B=PUBLIC RIGHT OF WAY TO BE EXTINGUISHED
E=PRIVATE RIGHT OF WAY TO BE EXTINGUISHED
W=RIGHT OF WAY TO BE INTERRUPTED
PROPERTY PLAN NO.
PROJECT REF. - DART+ SOUTH WEST

NOTE:

THIS PLAN MUST BE READ IN CONJUNCTION WITH THE DRAFT RAILWAY ORDER SCHEDULES, THE ENVIRONMENTAL IMPACT ASSESSMENT REPORT AND THE WORKS LAYOUT PLANS.

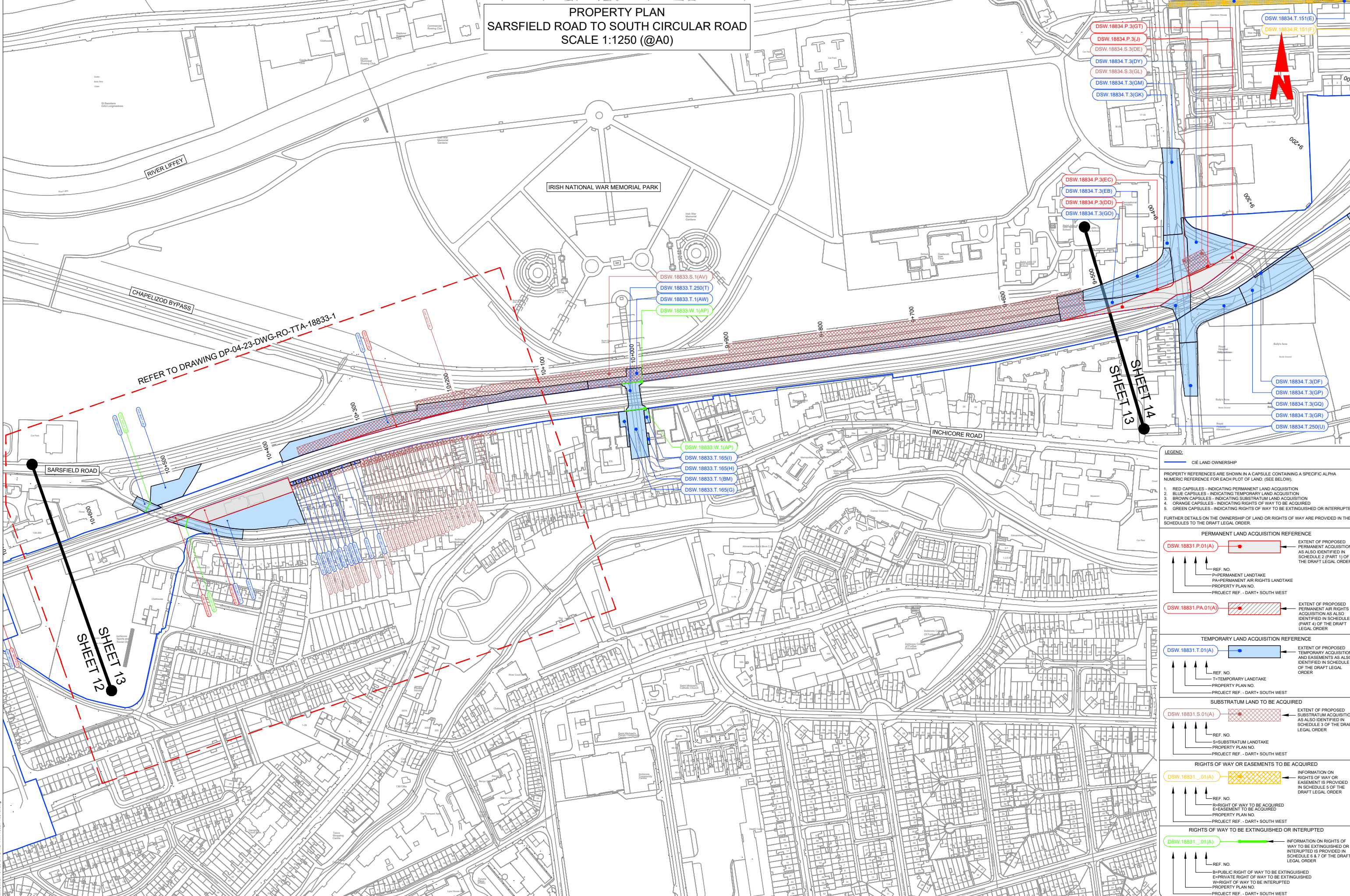
© Irish Rail (2022). This drawing is confidential and the copyright in it is owned by Irish Rail. This drawing must not be either loaned, copied or otherwise reproduced in whole or in part or used for any purpose without the prior permission of Irish Rail.
© Ordnance Survey Ireland and government of Ireland. All O.S. Data used for plans are printed under: "Copyright Ordnance Survey Ireland" Survey No. 0039722. (OSi Aerial Data or OSi Lidar Data) & Survey No. 202205. NMA180 (OSi Vector Data).
All elevations are in metres and relate to OSi Geoid Model (OSiGM2) Mean Head as defined by existing Project Control.
All Co-ordinates are in Irish Transverse Mercator Grid (ITM) as defined by OSi active GPS station Tallaght College (TLLG).



Project Title	Client	Property Plan No. 12-3
Date: 10.11.22	Scale: N.T.S. @ A3 1:500 @ A0	Property Plan Ref: 18832-3
Drawn: RG	Checked: JX	Approved: DM
DO NOT SCALE USE FIGURED DIMENSIONS ONLY		

U:\15969666\Draws\Capitol\01_A\02\DWG\RO-TTA_1882-18840.dwg

PROPERTY PLAN
SARSFIELD ROAD TO SOUTH CIRCULAR ROAD
SCALE 1:1250 (@A0)



REFER TO DRAWING DP-04-23-DWG-RO-TTA-18833-1

LEGEND:

CIE LAND OWNERSHIP

PROPERTY REFERENCES ARE SHOWN IN A CAPSULE CONTAINING A SPECIFIC ALPHA NUMERIC REFERENCE FOR EACH PLOT OF LAND. (SEE BELOW).

1. RED CAPSULES - INDICATING PERMANENT LAND ACQUISITION
2. BLUE CAPSULES - INDICATING TEMPORARY LAND ACQUISITION
3. BROWN CAPSULES - INDICATING SUBSTRATUM LAND ACQUISITION
4. ORANGE CAPSULES - INDICATING RIGHTS OF WAY TO BE ACQUIRED
5. GREEN CAPSULES - INDICATING RIGHTS OF WAY TO BE EXTINGUISHED OR INTERRUPTED

FURTHER DETAILS ON THE OWNERSHIP OF LAND OR RIGHTS OF WAY ARE PROVIDED IN THE SCHEDULES TO THE DRAFT LEGAL ORDER.

PERMANENT LAND ACQUISITION REFERENCE

DSW.18831.P.01(A) → EXTENT OF PROPOSED PERMANENT ACQUISITION AS ALSO IDENTIFIED IN SCHEDULE 2 (PART 1) OF THE DRAFT LEGAL ORDER

REF. NO. → P=PERMANENT LANDTAKE
PROPERTY PLAN NO. → PA=PERMANENT AIR RIGHTS LANDTAKE
PROJECT REF. - DART+ SOUTH WEST

DSW.18831.PA.01(A) → EXTENT OF PROPOSED PERMANENT AIR RIGHTS ACQUISITION AS ALSO IDENTIFIED IN SCHEDULE 2 (PART 4) OF THE DRAFT LEGAL ORDER

TEMPORARY LAND ACQUISITION REFERENCE

DSW.18831.T.01(A) → EXTENT OF PROPOSED TEMPORARY ACQUISITION AND EASEMENTS AS ALSO IDENTIFIED IN SCHEDULE 4 OF THE DRAFT LEGAL ORDER

REF. NO. → T=TEMPORARY LANDTAKE
PROPERTY PLAN NO.
PROJECT REF. - DART+ SOUTH WEST

SUBSTRATUM LAND TO BE ACQUIRED

DSW.18831.S.01(A) → EXTENT OF PROPOSED SUBSTRATUM ACQUISITION AS ALSO IDENTIFIED IN SCHEDULE 3 OF THE DRAFT LEGAL ORDER

REF. NO. → S=SUBSTRATUM LANDTAKE
PROPERTY PLAN NO.
PROJECT REF. - DART+ SOUTH WEST

RIGHTS OF WAY OR EASEMENTS TO BE ACQUIRED

DSW.18831_.01(A) → INFORMATION ON RIGHTS OF WAY OR EASEMENT IS PROVIDED IN SCHEDULE 5 OF THE DRAFT LEGAL ORDER

REF. NO. → R=RIGHT OF WAY TO BE ACQUIRED
E=EASEMENT TO BE ACQUIRED
PROPERTY PLAN NO.
PROJECT REF. - DART+ SOUTH WEST

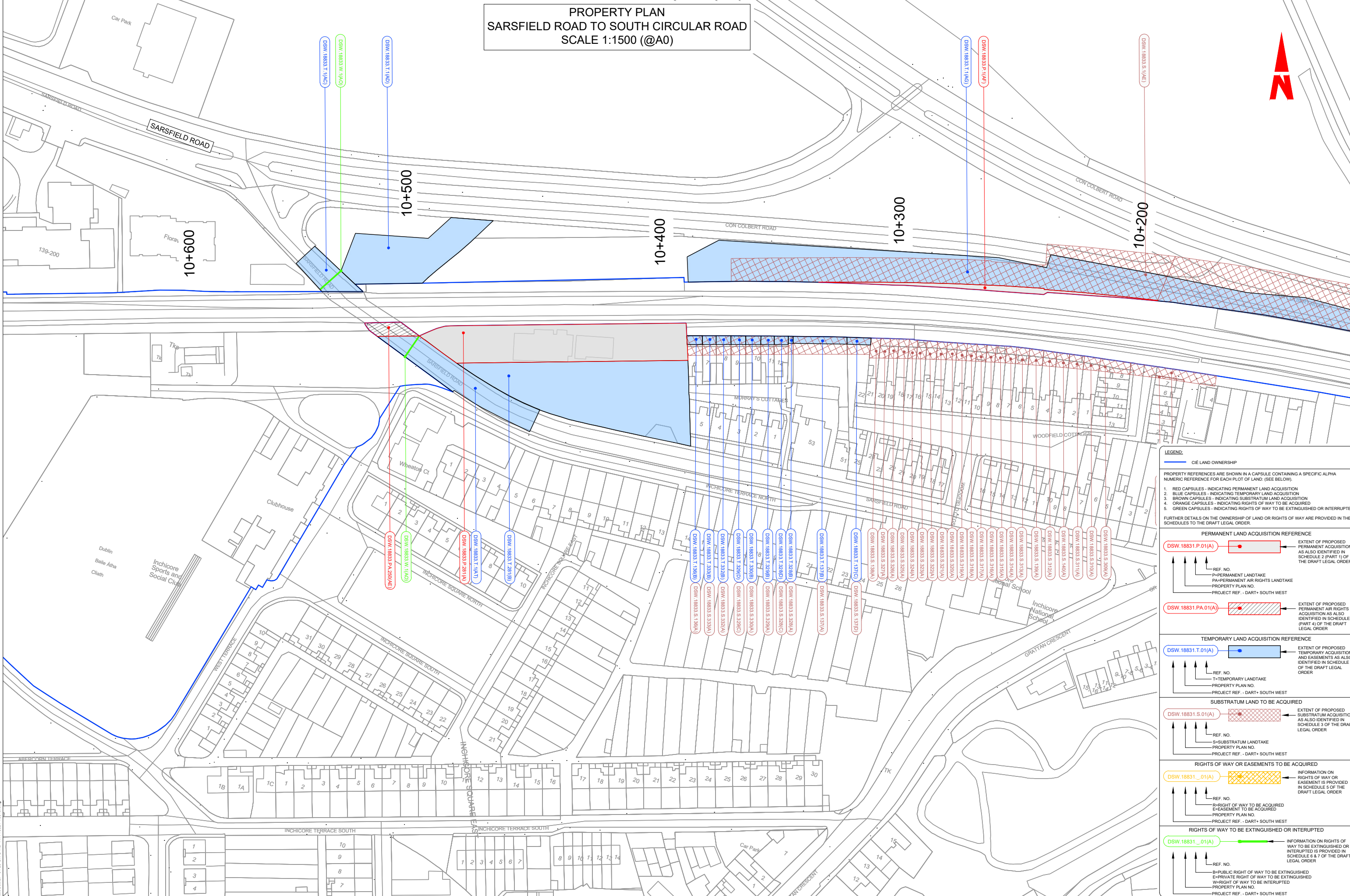
RIGHTS OF WAY TO BE EXTINGUISHED OR INTERRUPTED

DSW.18831_.01(A) → INFORMATION ON RIGHTS OF WAY TO BE EXTINGUISHED OR INTERRUPTED IS PROVIDED IN SCHEDULE 6 & 7 OF THE DRAFT LEGAL ORDER

REF. NO. → B=PUBLIC RIGHT OF WAY TO BE EXTINGUISHED
E=PRIVATE RIGHT OF WAY TO BE EXTINGUISHED
W=RIGHT OF WAY TO BE INTERRUPTED
PROPERTY PLAN NO.
PROJECT REF. - DART+ SOUTH WEST

U:\151895666\DWG-Graphic\1616_AutoCAD\DP-04-23-DWG-RO-TTA-18833-18833.dwg

PROPERTY PLAN
SARSFIELD ROAD TO SOUTH CIRCULAR ROAD
SCALE 1:1500 (@A0)



LEGEND:

CIE LAND OWNERSHIP

PROPERTY REFERENCES ARE SHOWN IN A CAPSULE CONTAINING A SPECIFIC ALPHA NUMERIC REFERENCE FOR EACH PLOT OF LAND: (SEE BELOW)

1. RED CAPSULES - INDICATING PERMANENT LAND ACQUISITION
2. BLUE CAPSULES - INDICATING TEMPORARY LAND ACQUISITION
3. BROWN CAPSULES - INDICATING SUBSTRATUM LAND ACQUISITION
4. ORANGE CAPSULES - INDICATING RIGHTS OF WAY TO BE ACQUIRED
5. GREEN CAPSULES - INDICATING RIGHTS OF WAY TO BE EXTINGUISHED OR INTERRUPTED

FURTHER DETAILS ON THE OWNERSHIP OF LAND OR RIGHTS OF WAY ARE PROVIDED IN THE SCHEDULES TO THE DRAFT LEGAL ORDER.

PERMANENT LAND ACQUISITION REFERENCE

DSW 18831.P.01(A) [Red capsule icon] ← EXTENT OF PROPOSED PERMANENT ACQUISITION AS ALSO IDENTIFIED IN SCHEDULE 2 (PART 1) OF THE DRAFT LEGAL ORDER

REF. NO. →
P=PERMANENT LANDTAKE
PROPERTY PLAN NO.
PROJECT REF. - DART+ SOUTH WEST

DSW 18831.PA.01(A) [Red capsule with diagonal lines icon] ← EXTENT OF PROPOSED PERMANENT AIR RIGHTS ACQUISITION AS ALSO IDENTIFIED IN SCHEDULE 2 (PART 4) OF THE DRAFT LEGAL ORDER

TEMPORARY LAND ACQUISITION REFERENCE

DSW 18831.T.01(A) [Blue capsule icon] ← EXTENT OF PROPOSED TEMPORARY ACQUISITION AND EASEMENTS AS ALSO IDENTIFIED IN SCHEDULE 4 OF THE DRAFT LEGAL ORDER

REF. NO. →
T=TEMPORARY LANDTAKE
PROPERTY PLAN NO.
PROJECT REF. - DART+ SOUTH WEST

SUBSTRATUM LAND TO BE ACQUIRED

DSW 18831.S.01(A) [Brown capsule icon] ← EXTENT OF PROPOSED SUBSTRATUM ACQUISITION AS ALSO IDENTIFIED IN SCHEDULE 3 OF THE DRAFT LEGAL ORDER

REF. NO. →
S=SUBSTRATUM LANDTAKE
PROPERTY PLAN NO.
PROJECT REF. - DART+ SOUTH WEST

RIGHTS OF WAY OR EASEMENTS TO BE ACQUIRED

DSW 18831.O.01(A) [Orange capsule icon] ← INFORMATION ON RIGHTS OF WAY OR EASEMENTS IS PROVIDED IN SCHEDULE 5 OF THE DRAFT LEGAL ORDER

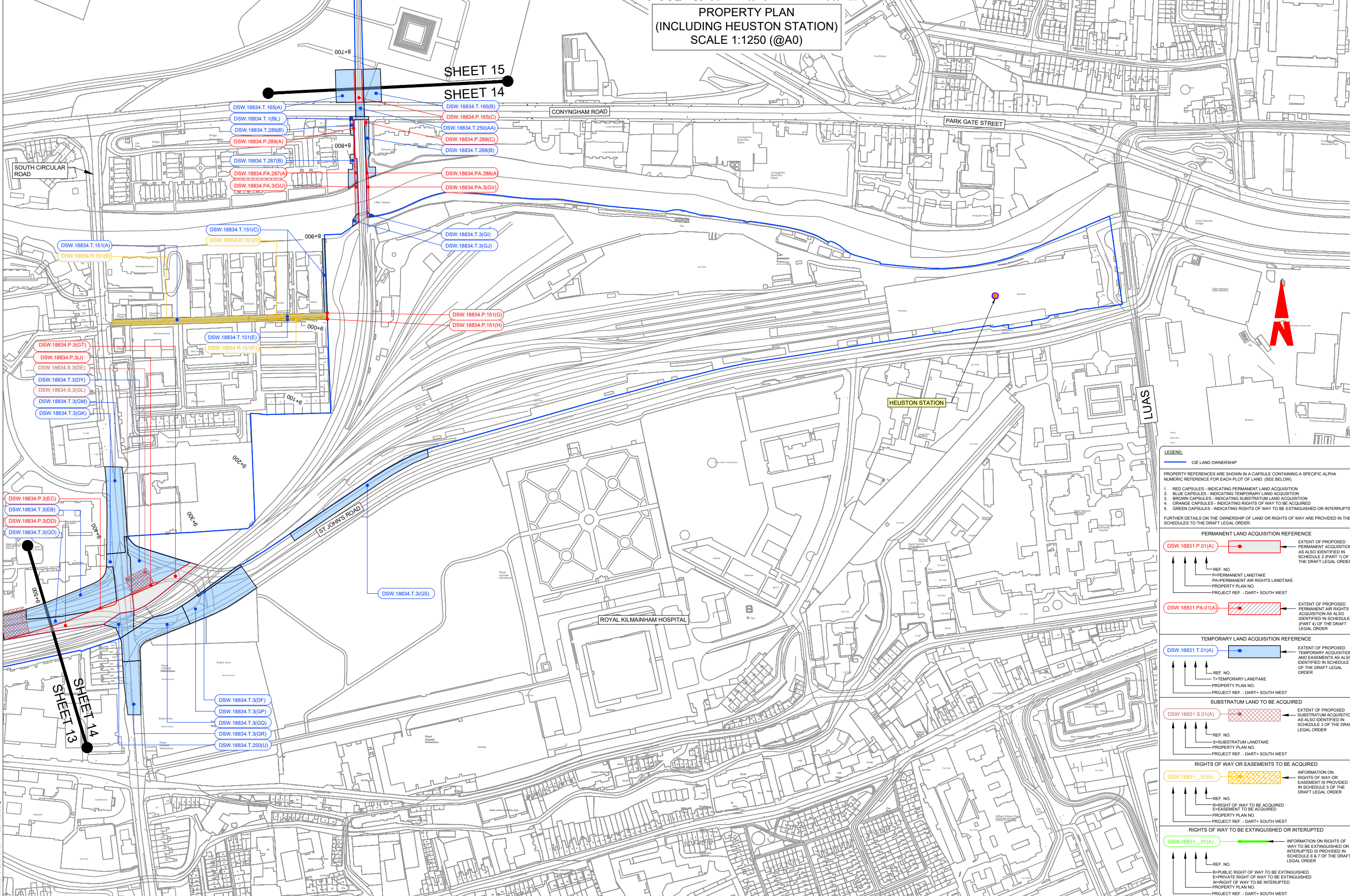
REF. NO. →
R=RIGHT OF WAY TO BE ACQUIRED
E=EASEMENT TO BE ACQUIRED
PROPERTY PLAN NO.
PROJECT REF. - DART+ SOUTH WEST

RIGHTS OF WAY TO BE EXTINGUISHED OR INTERRUPTED

DSW 18831.OI.01(A) [Green capsule icon] ← INFORMATION ON RIGHTS OF WAY TO BE EXTINGUISHED OR INTERRUPTED IS PROVIDED IN SCHEDULE 6 & 7 OF THE DRAFT LEGAL ORDER

REF. NO. →
B=PUBLIC RIGHT OF WAY TO BE EXTINGUISHED
E=PRIVATE RIGHT OF WAY TO BE EXTINGUISHED
W=RIGHT OF WAY TO BE INTERRUPTED
PROPERTY PLAN NO.
PROJECT REF. - DART+ SOUTH WEST

PROPERTY PLAN
(INCLUDING HEUSTON STATION)
SCALE 1:1250 (@A0)



LEGEND:

CIE LAND OWNERSHIP

PROPERTY REFERENCES ARE SHOWN IN A CAPSULE CONTAINING A SPECIFIC ALPHA NUMERIC REFERENCE FOR EACH PLOT OF LAND: (SEE BELOW).

1. RED CAPSULES - INDICATING PERMANENT LAND ACQUISITION
2. BLUE CAPSULES - INDICATING TEMPORARY LAND ACQUISITION
3. BROWN CAPSULES - INDICATING SUBSTRATUM LAND ACQUISITION
4. ORANGE CAPSULES - INDICATING RIGHTS OF WAY TO BE ACQUIRED
5. GREEN CAPSULES - INDICATING RIGHTS OF WAY TO BE EXTINGUISHED OR INTERRUPTED

FURTHER DETAILS ON THE OWNERSHIP OF LAND OR RIGHTS OF WAY ARE PROVIDED IN THE SCHEDULES TO THE DRAFT LEGAL ORDER.

PERMANENT LAND ACQUISITION REFERENCE

EXTENT OF PROPOSED PERMANENT ACQUISITION AS ALSO IDENTIFIED IN SCHEDULE 2 (PART 1) OF THE DRAFT LEGAL ORDER

REF. NO. - P=PERMANENT LANDTAKE
PA=PERMANENT AIR RIGHTS LANDTAKE
PROPERTY PLAN NO.
PROJECT REF. - DART+ SOUTH WEST

EXTENT OF PROPOSED PERMANENT AIR RIGHTS ACQUISITION AS ALSO IDENTIFIED IN SCHEDULE 2 (PART 4) OF THE DRAFT LEGAL ORDER

TEMPORARY LAND ACQUISITION REFERENCE

EXTENT OF PROPOSED TEMPORARY ACQUISITION AND EASEMENTS AS ALSO IDENTIFIED IN SCHEDULE 4 OF THE DRAFT LEGAL ORDER

REF. NO. - T=TEMPORARY LANDTAKE
PROPERTY PLAN NO.
PROJECT REF. - DART+ SOUTH WEST

SUBSTRATUM LAND TO BE ACQUIRED

EXTENT OF PROPOSED SUBSTRATUM ACQUISITION AS ALSO IDENTIFIED IN SCHEDULE 3 OF THE DRAFT LEGAL ORDER

REF. NO. - S=SUBSTRATUM LANDTAKE
PROPERTY PLAN NO.
PROJECT REF. - DART+ SOUTH WEST

RIGHTS OF WAY OR EASEMENTS TO BE ACQUIRED

INFORMATION ON RIGHTS OF WAY OR EASEMENT IS PROVIDED IN SCHEDULE 5 OF THE DRAFT LEGAL ORDER

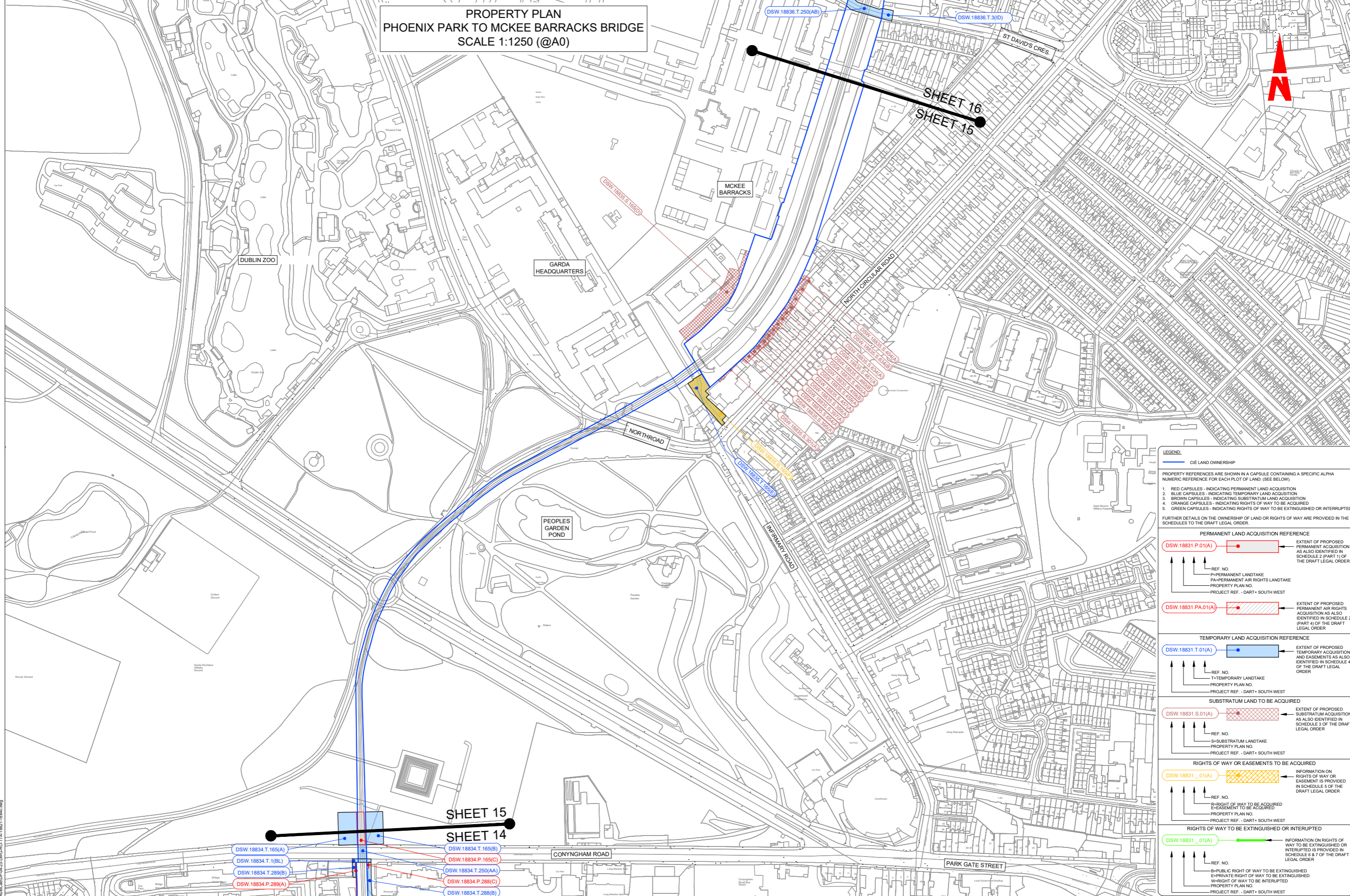
REF. NO. - R=RIGHT OF WAY TO BE ACQUIRED
E=EASEMENT TO BE ACQUIRED
PROPERTY PLAN NO.
PROJECT REF. - DART+ SOUTH WEST

RIGHTS OF WAY TO BE EXTINGUISHED OR INTERRUPTED

INFORMATION ON RIGHTS OF WAY TO BE EXTINGUISHED OR INTERRUPTED IS PROVIDED IN SCHEDULE 6 & 7 OF THE DRAFT LEGAL ORDER

REF. NO. - B=PUBLIC RIGHT OF WAY TO BE EXTINGUISHED
E=PRIVATE RIGHT OF WAY TO BE EXTINGUISHED
W=RIGHT OF WAY TO BE INTERRUPTED
PROPERTY PLAN NO.
PROJECT REF. - DART+ SOUTH WEST

PROPERTY PLAN
PHOENIX PARK TO MCKEE BARRACKS BRIDGE
SCALE 1:1250 (@A0)



LEGEND:

— CIE LAND OWNERSHIP

PROPERTY REFERENCES ARE SHOWN IN A CAPSULE CONTAINING A SPECIFIC ALPHA NUMERIC REFERENCE FOR EACH PLOT OF LAND: (SEE BELOW)

1. RED CAPSULES - INDICATING PERMANENT LAND ACQUISITION
2. BLUE CAPSULES - INDICATING TEMPORARY LAND ACQUISITION
3. BROWN CAPSULES - INDICATING SUBSTRATUM LAND ACQUISITION
4. ORANGE CAPSULES - INDICATING RIGHTS OF WAY TO BE ACQUIRED
5. GREEN CAPSULES - INDICATING RIGHTS OF WAY TO BE EXTINGUISHED OR INTERRUPTED

FURTHER DETAILS ON THE OWNERSHIP OF LAND OR RIGHTS OF WAY ARE PROVIDED IN THE SCHEDULES TO THE DRAFT LEGAL ORDER.

PERMANENT LAND ACQUISITION REFERENCE

DSW.18831.P.01(A) — EXTENT OF PROPOSED PERMANENT ACQUISITION AS ALSO IDENTIFIED IN SCHEDULE 2 (PART 1) OF THE DRAFT LEGAL ORDER

REF. NO. — P=PERMANENT LANDTAKE
PA=PERMANENT AIR RIGHTS LANDTAKE
PROPERTY PLAN NO.
PROJECT REF. - DART+ SOUTH WEST

DSW.18831.PA.01(A) — EXTENT OF PROPOSED PERMANENT AIR RIGHTS ACQUISITION AS ALSO IDENTIFIED IN SCHEDULE 2 (PART 4) OF THE DRAFT LEGAL ORDER

TEMPORARY LAND ACQUISITION REFERENCE

DSW.18831.T.01(A) — EXTENT OF PROPOSED TEMPORARY ACQUISITION AND EASEMENTS AS ALSO IDENTIFIED IN SCHEDULE 4 OF THE DRAFT LEGAL ORDER

REF. NO. — T=TEMPORARY LANDTAKE
PROPERTY PLAN NO.
PROJECT REF. - DART+ SOUTH WEST

SUBSTRATUM LAND TO BE ACQUIRED

DSW.18831.S.01(A) — EXTENT OF PROPOSED SUBSTRATUM ACQUISITION AS ALSO IDENTIFIED IN SCHEDULE 3 OF THE DRAFT LEGAL ORDER

REF. NO. — S=SUBSTRATUM LANDTAKE
PROPERTY PLAN NO.
PROJECT REF. - DART+ SOUTH WEST

RIGHTS OF WAY OR EASEMENTS TO BE ACQUIRED

DSW.18831._01(A) — INFORMATION ON RIGHTS OF WAY OR EASEMENT IS PROVIDED IN SCHEDULE 5 OF THE DRAFT LEGAL ORDER

REF. NO. — R=RIGHT OF WAY TO BE ACQUIRED
E=EASEMENT TO BE ACQUIRED
PROPERTY PLAN NO.
PROJECT REF. - DART+ SOUTH WEST

RIGHTS OF WAY TO BE EXTINGUISHED OR INTERRUPTED

DSW.18831._01(A) — INFORMATION ON RIGHTS OF WAY TO BE EXTINGUISHED OR INTERRUPTED IS PROVIDED IN SCHEDULE 6 & 7 OF THE DRAFT LEGAL ORDER

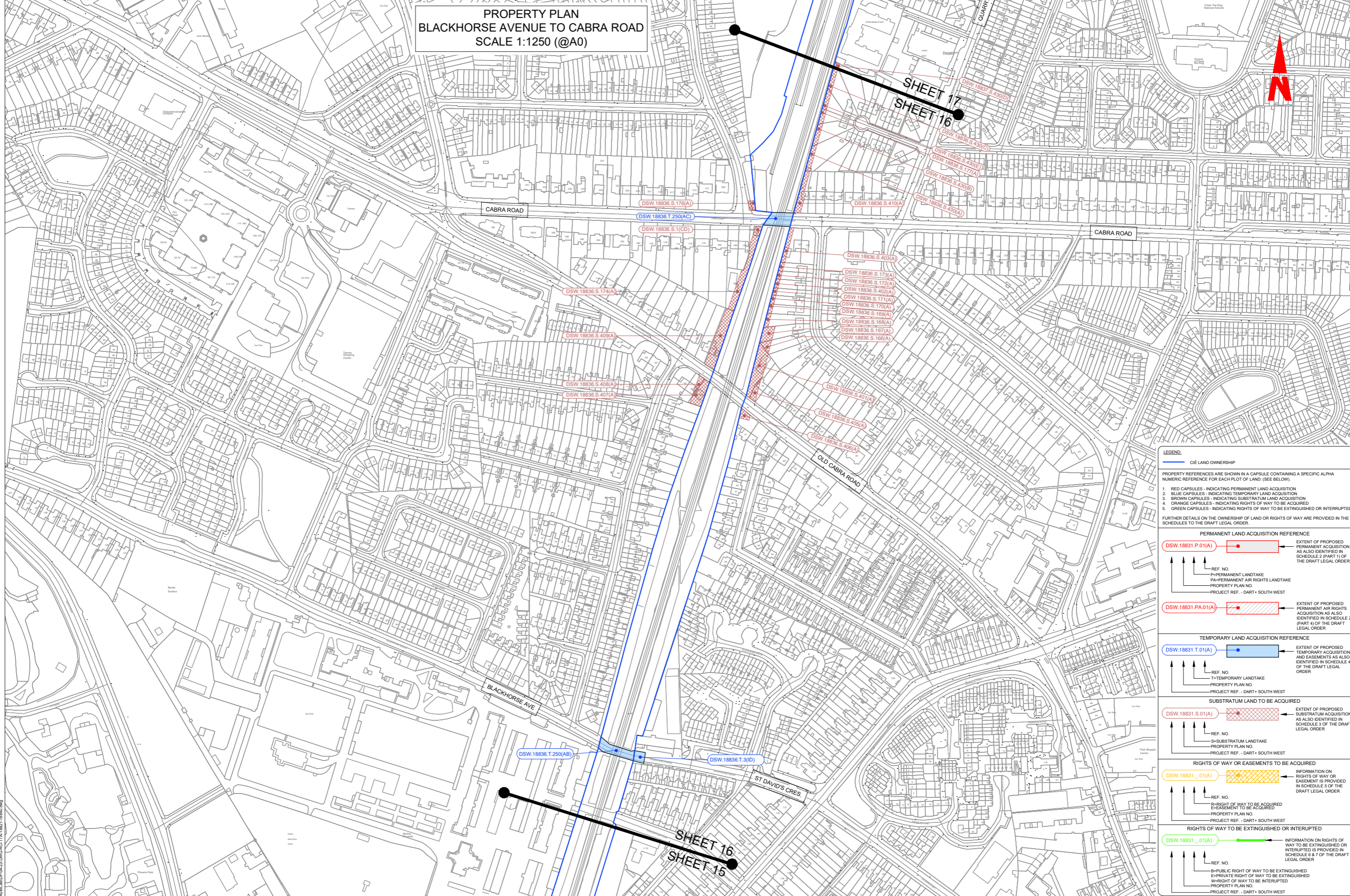
REF. NO. — B=PUBLIC RIGHT OF WAY TO BE EXTINGUISHED
E=PRIVATE RIGHT OF WAY TO BE EXTINGUISHED
W=RIGHT OF WAY TO BE INTERRUPTED
PROPERTY PLAN NO.
PROJECT REF. - DART+ SOUTH WEST

SHEET 15
SHEET 14

DSW.18834.T.165(A) DSW.18834.T.165(B)
DSW.18834.T.1(BL) DSW.18834.P.165(C)
DSW.18834.T.289(B) DSW.18834.T.250(AA)
DSW.18834.P.289(A) DSW.18834.P.288(C)
DSW.18834.T.288(B)

U:\18835\DWG\DWG\18835_P15_18835_P15.dwg

PROPERTY PLAN
BLACKHORSE AVENUE TO CABRA ROAD
SCALE 1:1250 (@A0)



SHEET 17
SHEET 16

SHEET 16
SHEET 15

LEGEND:

— CIE LAND OWNERSHIP

PROPERTY REFERENCES ARE SHOWN IN A CAPSULE CONTAINING A SPECIFIC ALPHA NUMERIC REFERENCE FOR EACH PLOT OF LAND: (SEE BELOW)

1. RED CAPSULES - INDICATING PERMANENT LAND ACQUISITION
2. BLUE CAPSULES - INDICATING TEMPORARY LAND ACQUISITION
3. BROWN CAPSULES - INDICATING SUBSTRATUM LAND ACQUISITION
4. ORANGE CAPSULES - INDICATING RIGHTS OF WAY TO BE ACQUIRED
5. GREEN CAPSULES - INDICATING RIGHTS OF WAY TO BE EXTINGUISHED OR INTERRUPTED

FURTHER DETAILS ON THE OWNERSHIP OF LAND OR RIGHTS OF WAY ARE PROVIDED IN THE SCHEDULES TO THE DRAFT LEGAL ORDER.

PERMANENT LAND ACQUISITION REFERENCE

DSW.18831.P.01(A) — EXTENT OF PROPOSED PERMANENT ACQUISITION AS ALSO IDENTIFIED IN SCHEDULE 2 (PART 1) OF THE DRAFT LEGAL ORDER

REF. NO. — P=PERMANENT LANDTAKE
PA=PERMANENT AIR RIGHTS LANDTAKE
PROPERTY PLAN NO.
PROJECT REF. - DART+ SOUTH WEST

DSW.18831.PA.01(A) — EXTENT OF PROPOSED PERMANENT AIR RIGHTS ACQUISITION AS ALSO IDENTIFIED IN SCHEDULE 2 (PART 4) OF THE DRAFT LEGAL ORDER

TEMPORARY LAND ACQUISITION REFERENCE

DSW.18831.T.01(A) — EXTENT OF PROPOSED TEMPORARY ACQUISITION AND EASEMENTS AS ALSO IDENTIFIED IN SCHEDULE 4 OF THE DRAFT LEGAL ORDER

REF. NO. — T=TEMPORARY LANDTAKE
PROPERTY PLAN NO.
PROJECT REF. - DART+ SOUTH WEST

SUBSTRATUM LAND TO BE ACQUIRED

DSW.18831.S.01(A) — EXTENT OF PROPOSED SUBSTRATUM ACQUISITION AS ALSO IDENTIFIED IN SCHEDULE 3 OF THE DRAFT LEGAL ORDER

REF. NO. — S=SUBSTRATUM LANDTAKE
PROPERTY PLAN NO.
PROJECT REF. - DART+ SOUTH WEST

RIGHTS OF WAY OR EASEMENTS TO BE ACQUIRED

DSW.18831_01(A) — INFORMATION ON RIGHTS OF WAY OR EASEMENT IS PROVIDED IN SCHEDULE 5 OF THE DRAFT LEGAL ORDER

REF. NO. — R=RIGHT OF WAY TO BE ACQUIRED
E=EASEMENT TO BE ACQUIRED
PROPERTY PLAN NO.
PROJECT REF. - DART+ SOUTH WEST

RIGHTS OF WAY TO BE EXTINGUISHED OR INTERRUPTED

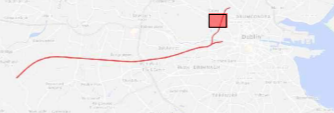
DSW.18831_01(A) — INFORMATION ON RIGHTS OF WAY TO BE EXTINGUISHED OR INTERRUPTED IS PROVIDED IN SCHEDULE 6 & 7 OF THE DRAFT LEGAL ORDER

REF. NO. — B=PUBLIC RIGHT OF WAY TO BE EXTINGUISHED
E=PRIVATE RIGHT OF WAY TO BE EXTINGUISHED
W=RIGHT OF WAY TO BE INTERRUPTED
PROPERTY PLAN NO.
PROJECT REF. - DART+ SOUTH WEST

NOTE:

THIS PLAN MUST BE READ IN CONJUNCTION WITH THE DRAFT RAILWAY ORDER SCHEDULES, THE ENVIRONMENTAL IMPACT ASSESSMENT REPORT AND THE WORKS LAYOUT PLANS.

© Irish Rail (2022). This drawing is confidential and the copyright in it is owned by Irish Rail. This drawing must not be either loaned, copied or otherwise reproduced in whole or in part or used for any purpose without the prior permission of Irish Rail.
© Ordnance Survey Ireland and government of Ireland. All O.S. Data used for plans are credited under: "Copyright Ordnance Survey Ireland" Survey No. 0039722. (OSi Aerial Data or OSi Lidar Data) & Survey No. 2222026. (NMA 180) (OSi Vector Data).
All elevations are in metres and relate to OSi Geoid Model (OSiGM02) Mean Head as defined by existing Project Control.
All Co-ordinates are in Irish Transverse Mercator Grid (ITM) as defined by OSi active GPS station Tallaght College (TLLG).



Project Title: **DART+ South West**

Client: **Iarnród Éireann Irish Rail**

Property Plan No. 16

Date: 10.11.22 Scale: N.T.S. @ A3 (Drawn: RG, Checked: JX, Approved: DM)

Property Plan Ref: 18836

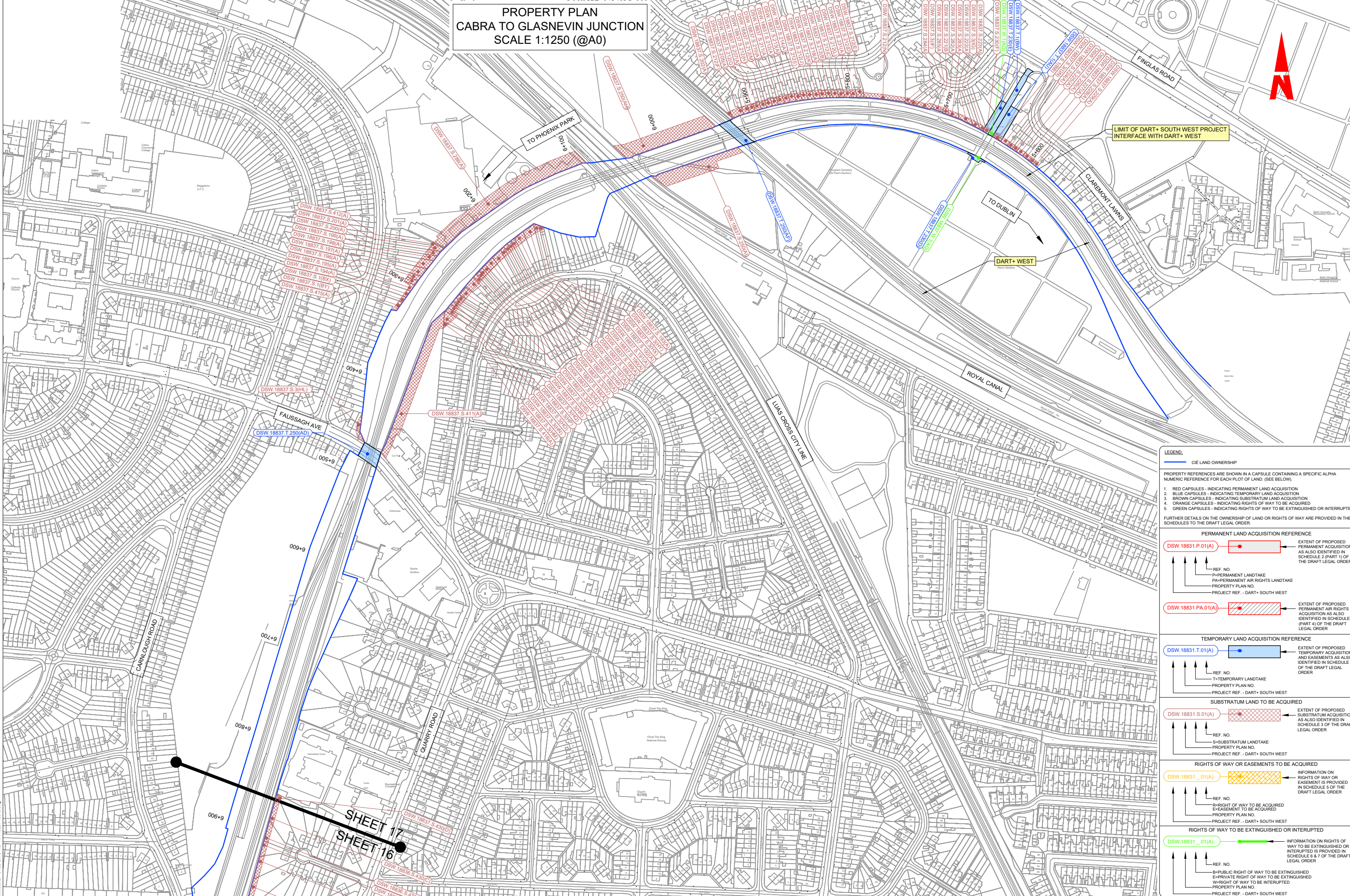
Property Plan No. 16

18836

DO NOT SCALE USE FIGURED DIMENSIONS ONLY

U:\18836\DWG\DWG-04-25-DWG-04-T14-18831-18840.dwg

PROPERTY PLAN
CABRA TO GLASNEVIN JUNCTION
SCALE 1:1250 (@A0)



LEGEND:

— CIE LAND OWNERSHIP

PROPERTY REFERENCES ARE SHOWN IN A CAPSULE CONTAINING A SPECIFIC ALPHA NUMERIC REFERENCE FOR EACH PLOT OF LAND: (SEE BELOW).

1. RED CAPSULES - INDICATING PERMANENT LAND ACQUISITION
2. BLUE CAPSULES - INDICATING TEMPORARY LAND ACQUISITION
3. BROWN CAPSULES - INDICATING SUBSTRATUM LAND ACQUISITION
4. ORANGE CAPSULES - INDICATING RIGHTS OF WAY TO BE ACQUIRED
5. GREEN CAPSULES - INDICATING RIGHTS OF WAY TO BE EXTINGUISHED OR INTERRUPTED

FURTHER DETAILS ON THE OWNERSHIP OF LAND OR RIGHTS OF WAY ARE PROVIDED IN THE SCHEDULES TO THE DRAFT LEGAL ORDER.

PERMANENT LAND ACQUISITION REFERENCE

DSW 18831.P.01(A) — EXTENT OF PROPOSED PERMANENT ACQUISITION AS ALSO IDENTIFIED IN SCHEDULE 2 (PART 1) OF THE DRAFT LEGAL ORDER

REF. NO. — PA — PERMANENT LANDTAKE
 REF. NO. — PA — PERMANENT AIR RIGHTS LANDTAKE
 REF. NO. — PA — PERMANENT AIR RIGHTS LANDTAKE
 REF. NO. — PA — PERMANENT AIR RIGHTS LANDTAKE
 PROJECT REF. - DART+ SOUTH WEST

DSW 18831.PA.01(A) — EXTENT OF PROPOSED PERMANENT AIR RIGHTS ACQUISITION AS ALSO IDENTIFIED IN SCHEDULE 2 (PART 4) OF THE DRAFT LEGAL ORDER

TEMPORARY LAND ACQUISITION REFERENCE

DSW 18831.T.01(A) — EXTENT OF PROPOSED TEMPORARY ACQUISITION AND EASEMENTS AS ALSO IDENTIFIED IN SCHEDULE 4 OF THE DRAFT LEGAL ORDER

REF. NO. — T — TEMPORARY LANDTAKE
 REF. NO. — T — TEMPORARY LANDTAKE
 REF. NO. — T — TEMPORARY LANDTAKE
 REF. NO. — T — TEMPORARY LANDTAKE
 PROJECT REF. - DART+ SOUTH WEST

SUBSTRATUM LAND TO BE ACQUIRED

DSW 18831.S.01(A) — EXTENT OF PROPOSED SUBSTRATUM ACQUISITION AS ALSO IDENTIFIED IN SCHEDULE 3 OF THE DRAFT LEGAL ORDER

REF. NO. — S — SUBSTRATUM LANDTAKE
 REF. NO. — S — SUBSTRATUM LANDTAKE
 REF. NO. — S — SUBSTRATUM LANDTAKE
 REF. NO. — S — SUBSTRATUM LANDTAKE
 PROJECT REF. - DART+ SOUTH WEST

RIGHTS OF WAY OR EASEMENTS TO BE ACQUIRED

DSW 18831_.01(A) — INFORMATION ON RIGHTS OF WAY OR EASEMENT IS PROVIDED IN SCHEDULE 5 OF THE DRAFT LEGAL ORDER

REF. NO. — R — RIGHT OF WAY TO BE ACQUIRED
 REF. NO. — E — EASEMENT TO BE ACQUIRED
 REF. NO. — R — RIGHT OF WAY TO BE ACQUIRED
 REF. NO. — E — EASEMENT TO BE ACQUIRED
 PROJECT REF. - DART+ SOUTH WEST

RIGHTS OF WAY TO BE EXTINGUISHED OR INTERRUPTED

DSW 18831_.01(A) — INFORMATION ON RIGHTS OF WAY TO BE EXTINGUISHED OR INTERRUPTED IS PROVIDED IN SCHEDULE 6 & 7 OF THE DRAFT LEGAL ORDER

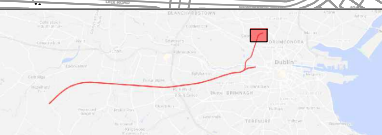
REF. NO. — B — PUBLIC RIGHT OF WAY TO BE EXTINGUISHED
 REF. NO. — E — PRIVATE RIGHT OF WAY TO BE EXTINGUISHED
 REF. NO. — W — RIGHT OF WAY TO BE INTERRUPTED
 REF. NO. — B — PUBLIC RIGHT OF WAY TO BE EXTINGUISHED
 REF. NO. — E — PRIVATE RIGHT OF WAY TO BE EXTINGUISHED
 REF. NO. — W — RIGHT OF WAY TO BE INTERRUPTED
 PROJECT REF. - DART+ SOUTH WEST

SHEET 17
SHEET 16

NOTE:

THIS PLAN MUST BE READ IN CONJUNCTION WITH THE DRAFT RAILWAY ORDER SCHEDULES, THE ENVIRONMENTAL IMPACT ASSESSMENT REPORT AND THE WORKS LAYOUT PLANS.

Irish Rail (2022). This drawing is confidential and the copyright in it is owned by Irish Rail. This drawing must not be either loaned, copied or otherwise reproduced in whole or in part or used for any purpose without the prior permission of Irish Rail.
 Ordnance Survey Ireland and government of Ireland. All O.S. Data used for plans are printed under "Copyright Ordnance Survey Ireland" Survey No. 0039722. (OSI Aerial Data or OSI LIDAR Data) & Survey No. 2022/OS_NMA190 (OSI Vector Data).
 All elevations are in metres and relate to OSI Geoid Model (OSGM02) Mean Head as defined by existing Project Control.
 All Co-ordinates are in Irish Transverse Mercator Grid (ITM) as defined by OSI active GPS station Tallaght College (TLTG).



Project Title: Cabra to Glasnevin Junction

Client: **Iarnród Éireann Irish Rail**

Plan No.: 18837

Date: 10.11.22 Scale: N.T.S. @ A3 Drawn: RG Checked: JX Approved: DM

Property Plan Ref: 18837

PROPERTY PLAN No. 17

DO NOT SCALE USE FIGURED DIMENSIONS ONLY