

V01	April 2022	PLANNING ISSUE	RCA	LAN	CCH
REV.	DATE	DESCRIPTION	PRODUCED BY	REVIEWED BY	APPROVED BY
© Irish Rail (2020). This drawing is confidential and the copyright in it is owned by Irish Rail. This drawing must not be either loaned, copied or otherwise reproduced in whole or in part or used for any purpose without the prior permission of Irish Rail. © Ordnance Survey Ireland and Government of Ireland. All O.S. data used for plans are printed under "Copyright Ordnance Survey Ireland" Survey No. 9039720 (OSI Aerial Data or OSI Lidar Data) & Survey No. 2020OSI_NMA_140 (OSI Vector Data). All elevations are in metres and relate to OSI Geoid Model (OSGM02) Malin Head as defined by existing Project Control. All Co-ordinates are in Irish Transverse Mercator Grid (ITM) as defined by OSI active GPS station Tallaght College (TLLG).					

Client

Consultant

Project

Drawing Title

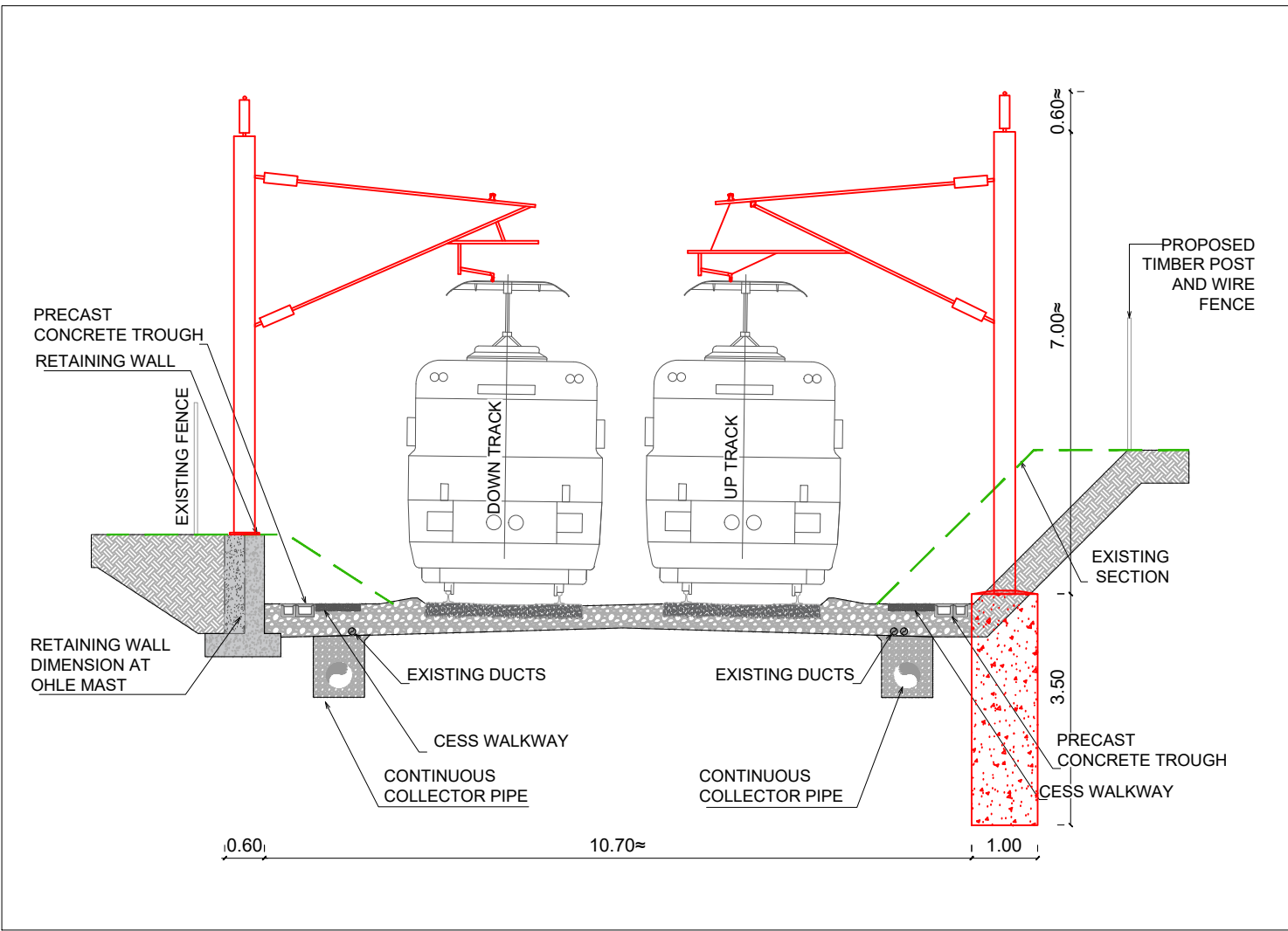
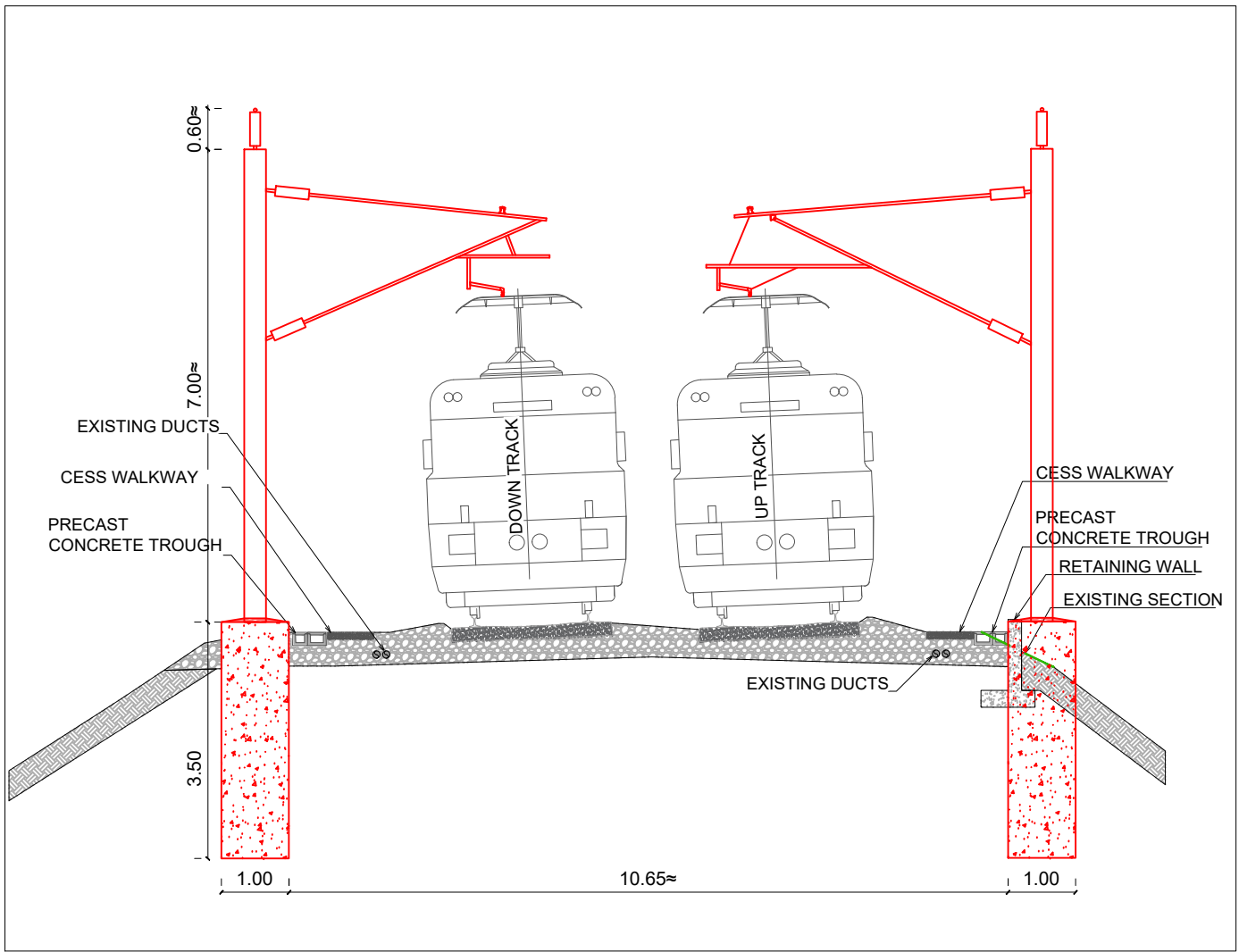
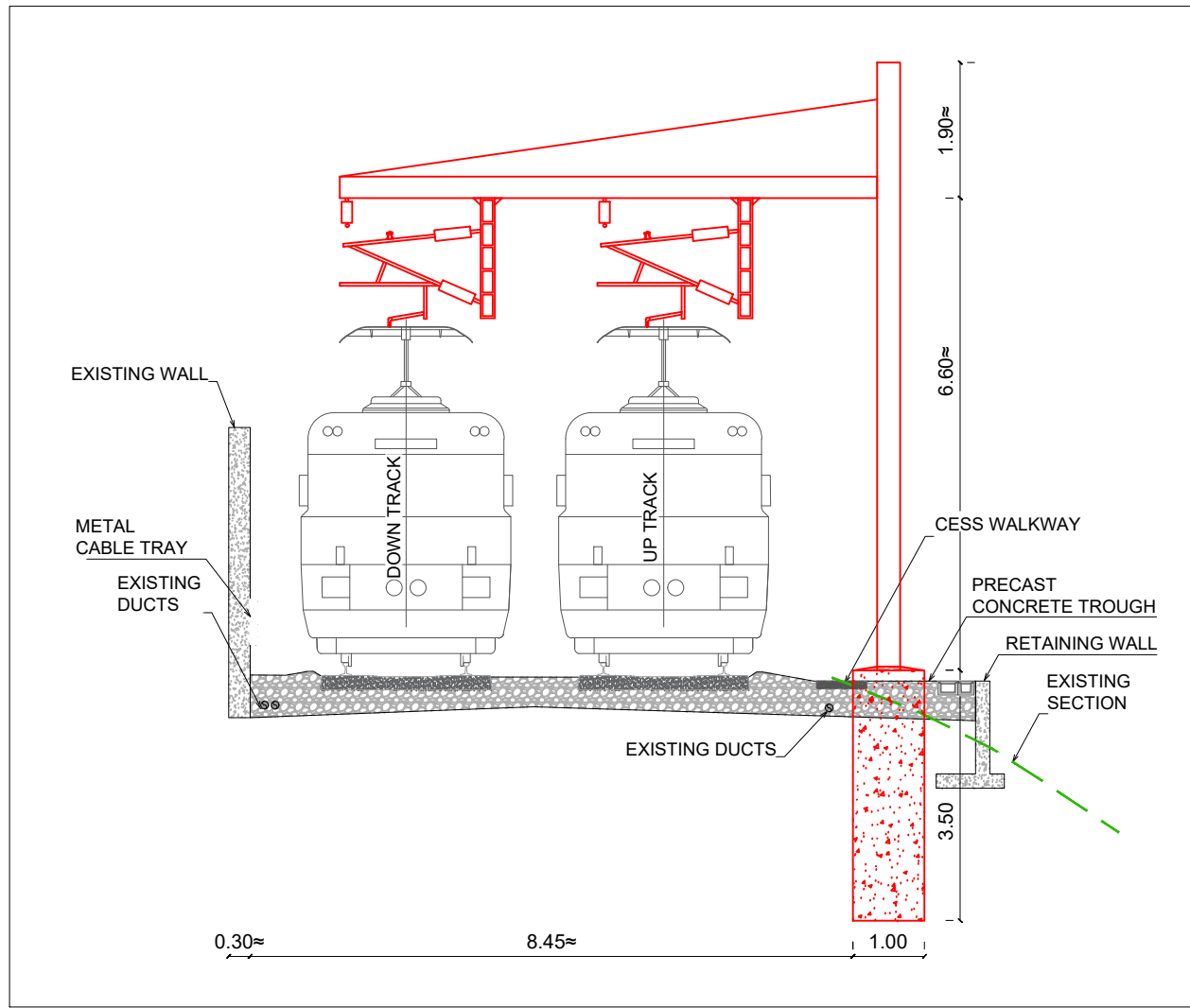
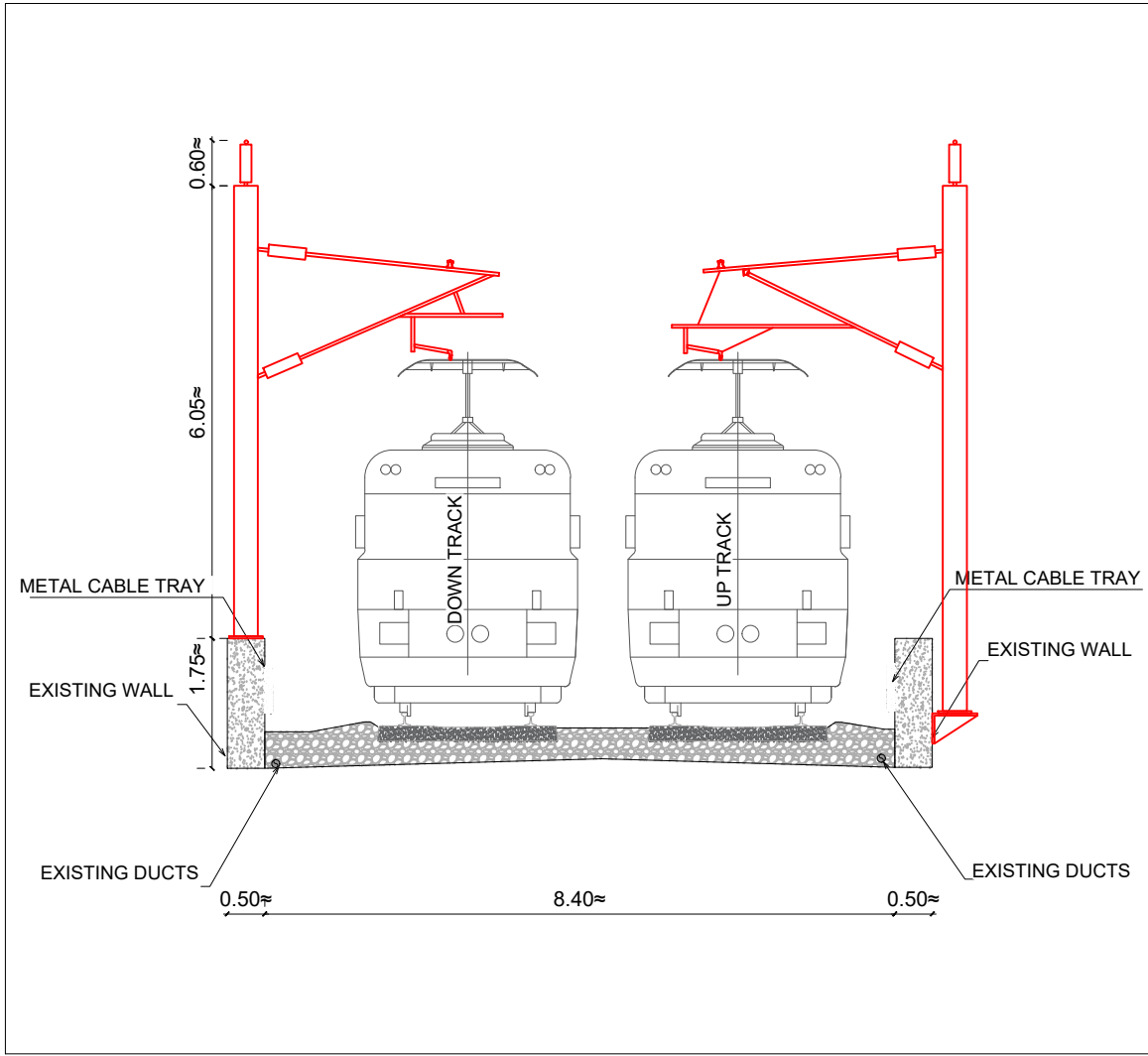
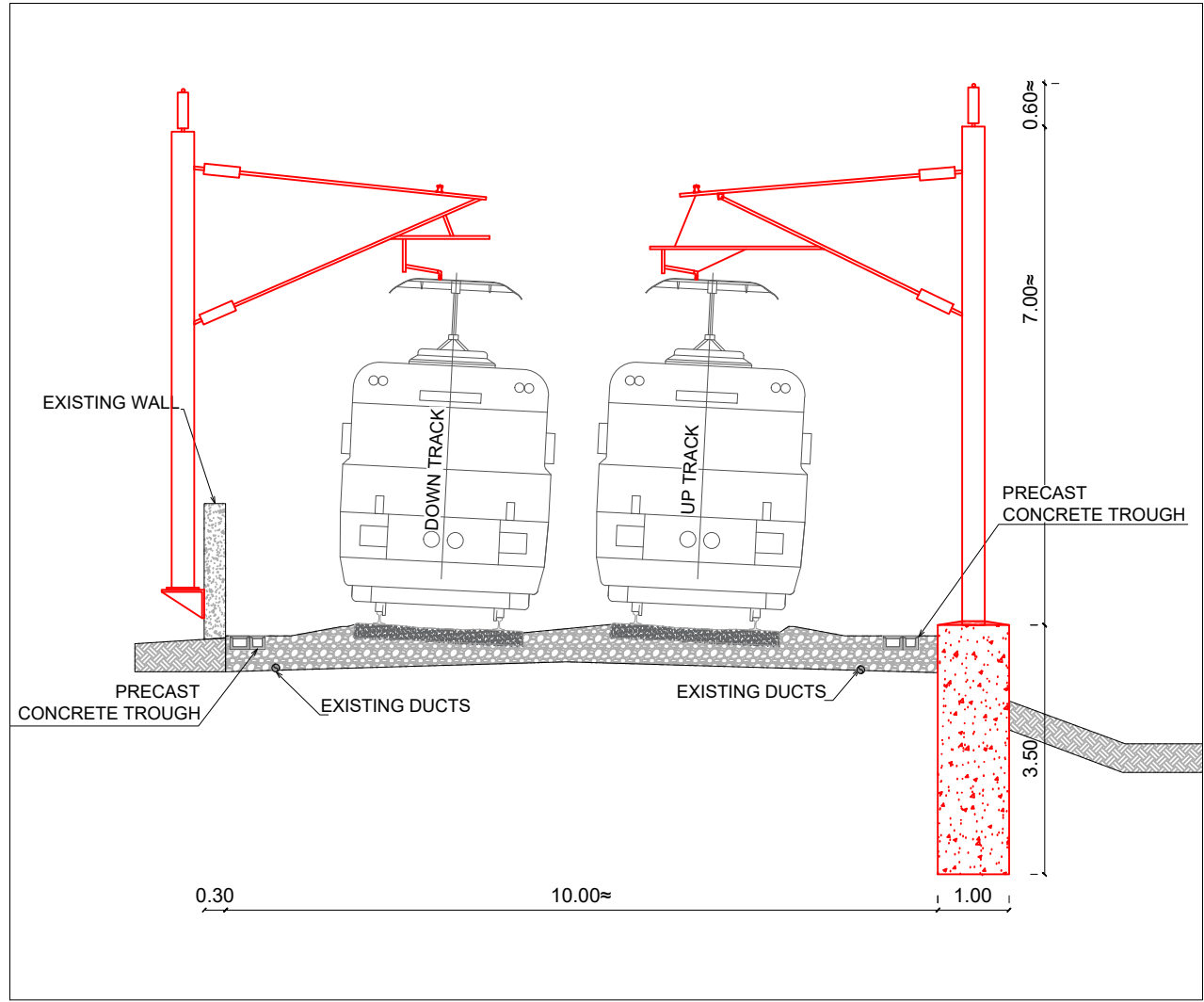
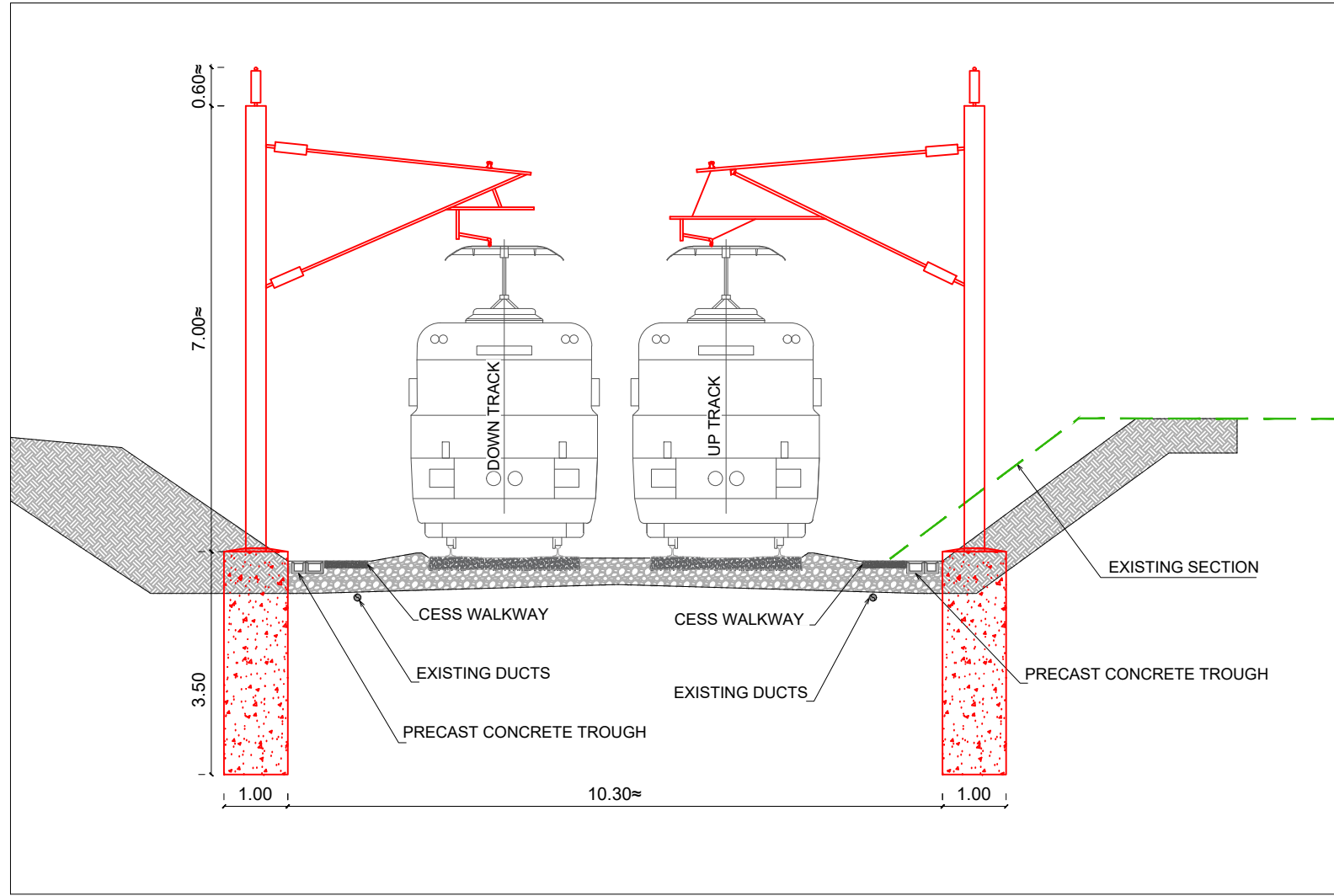
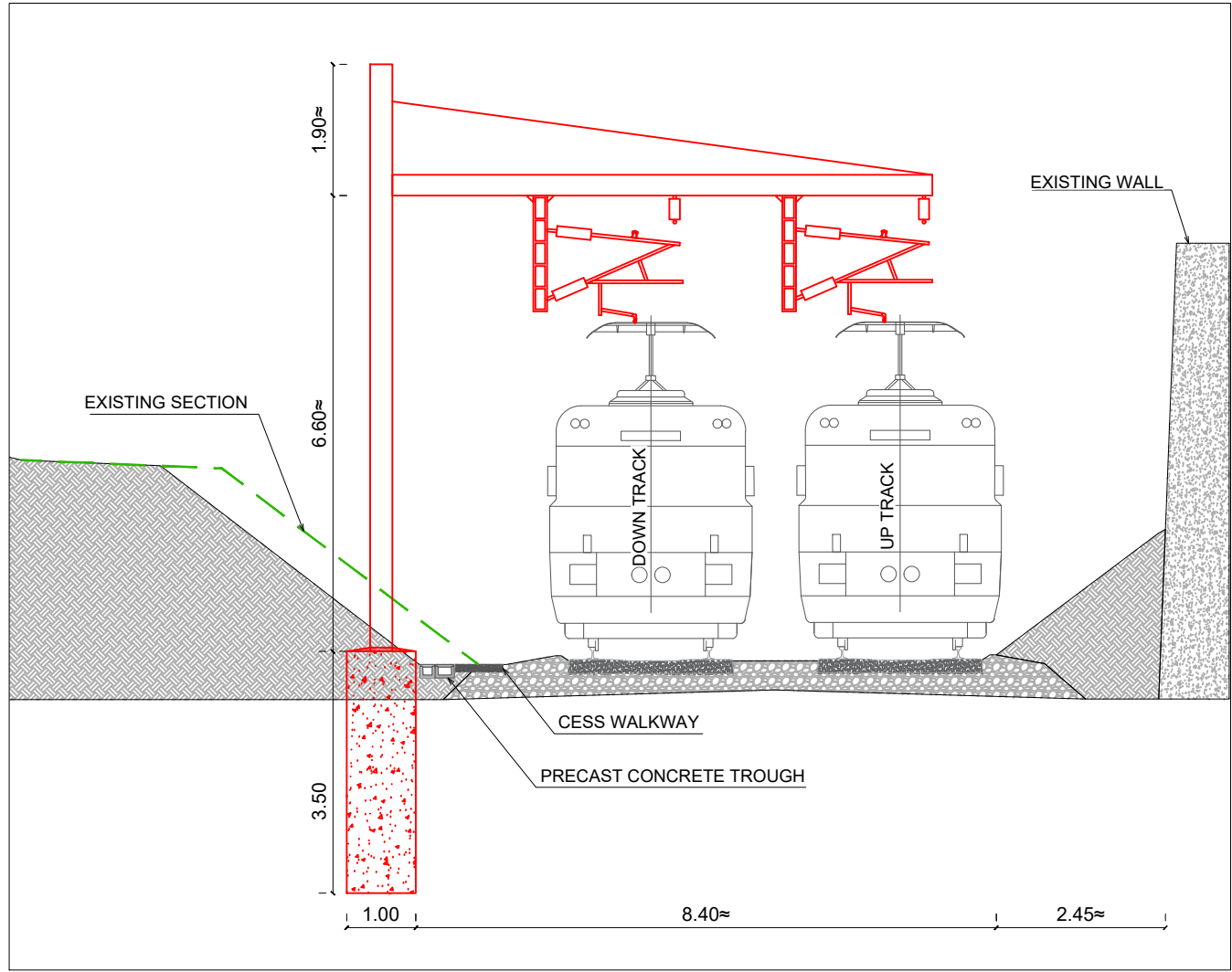
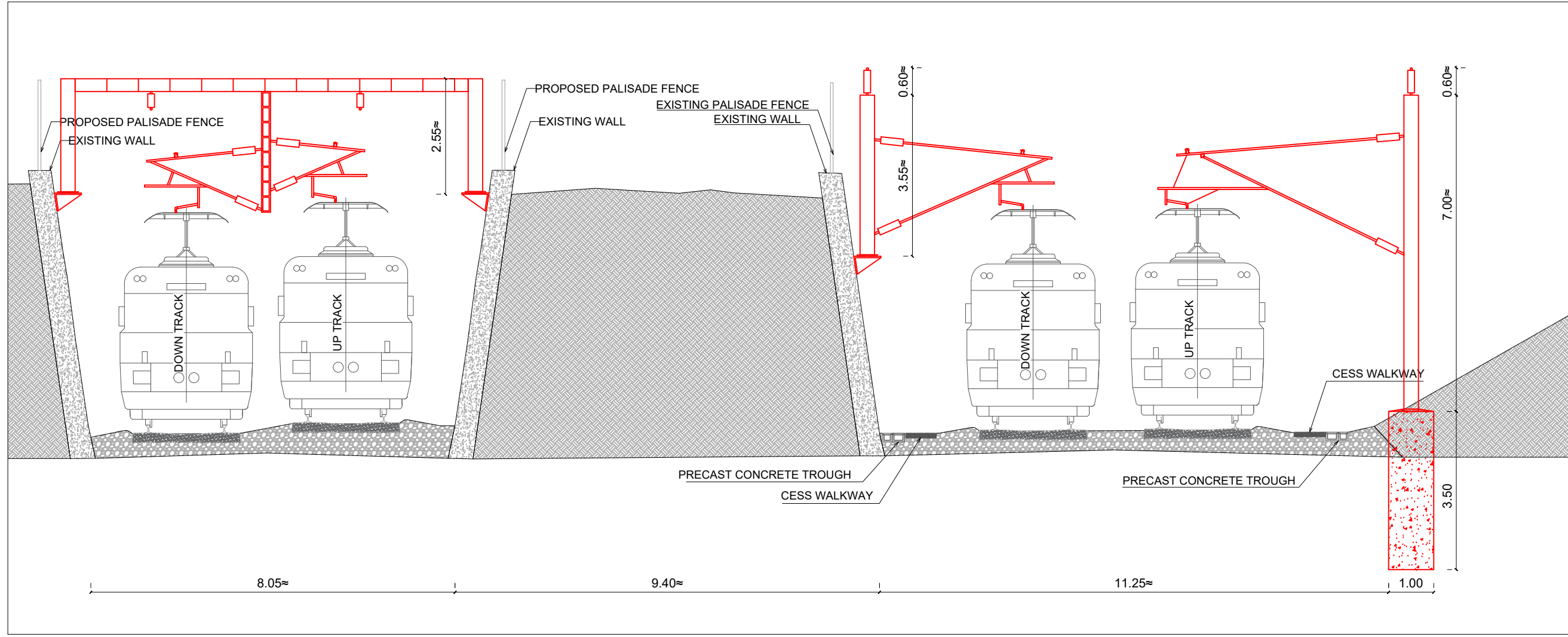
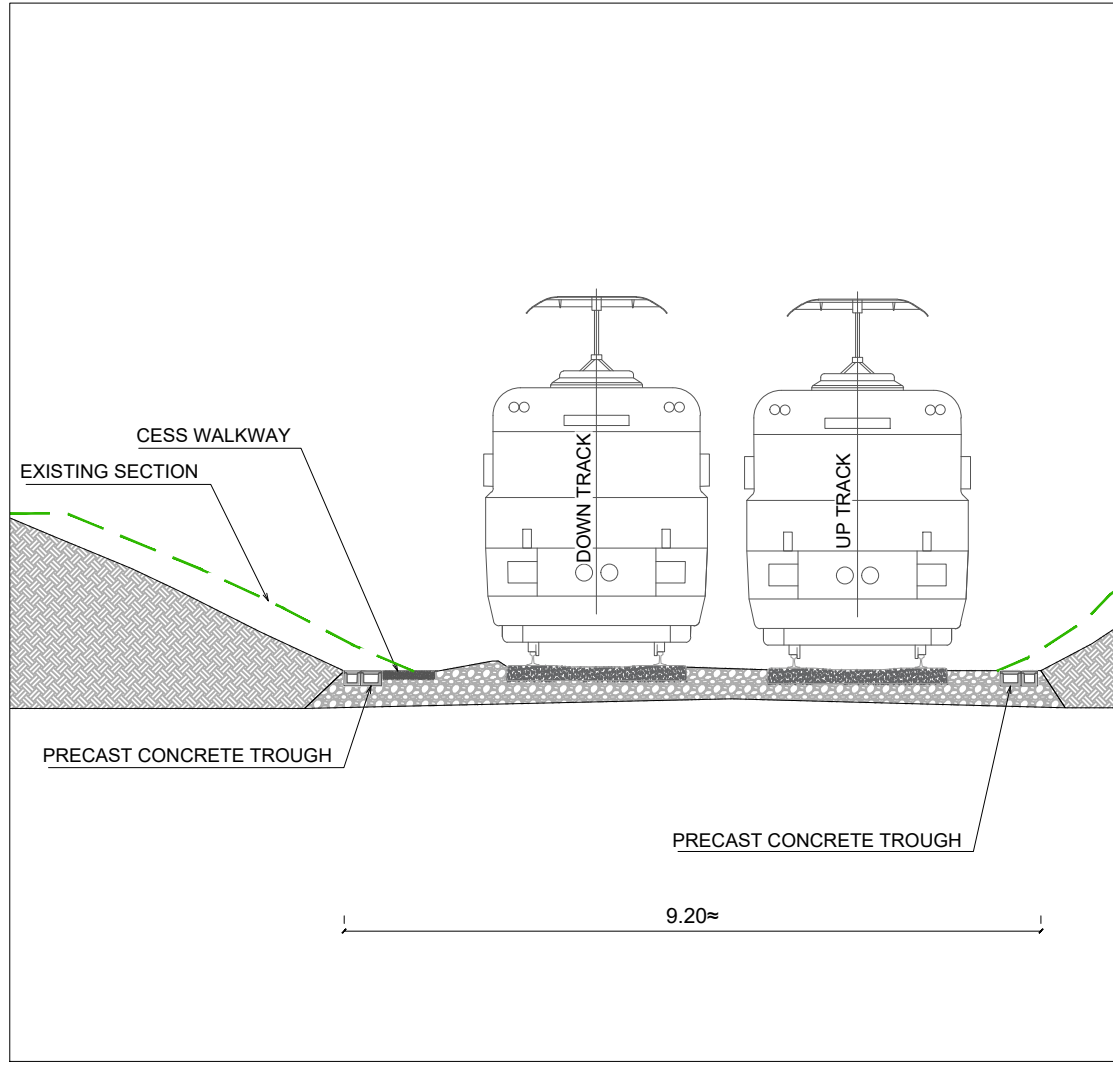
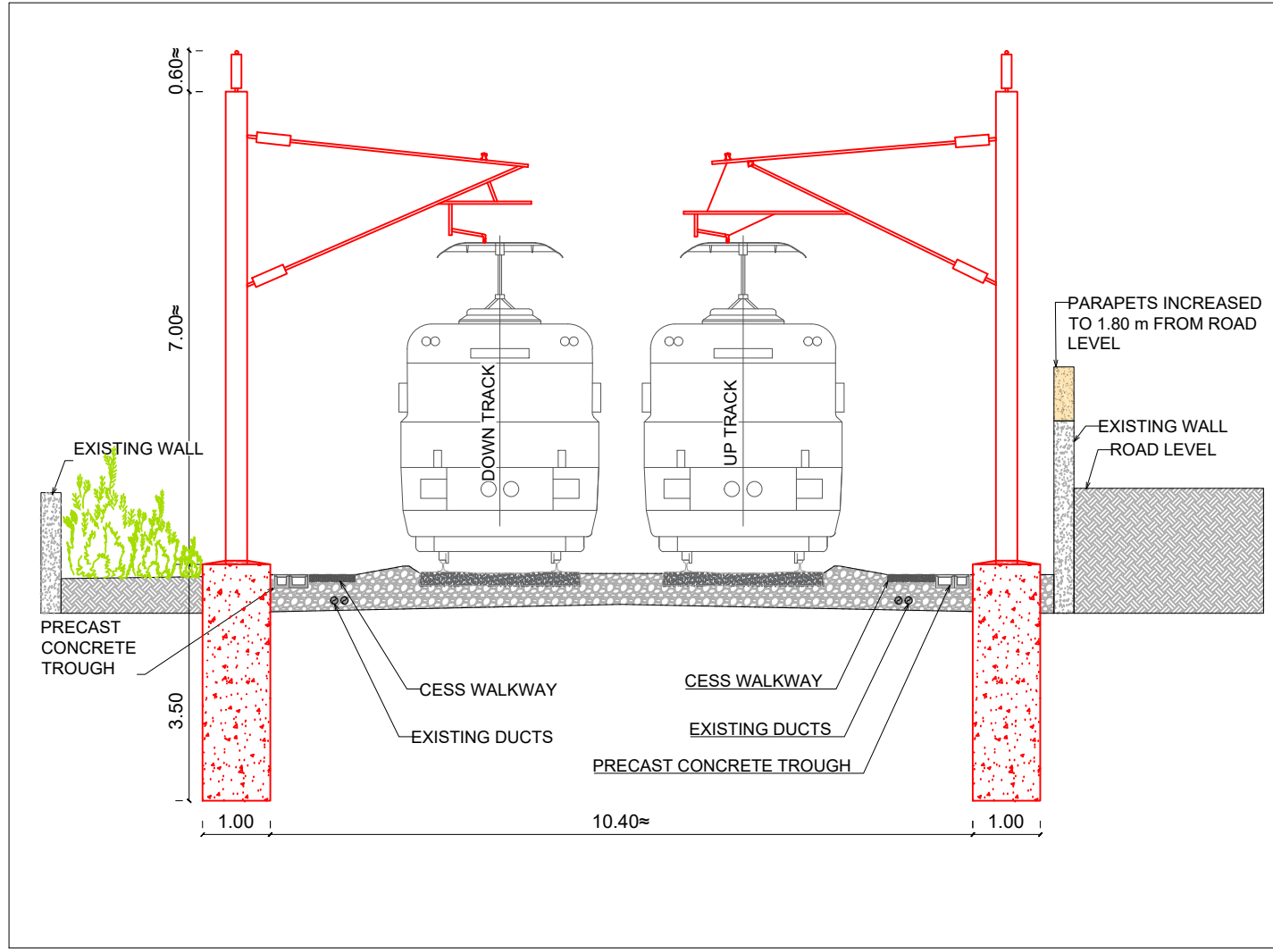
GENERAL ARRANGEMENTS  
TYPICAL OVERHEAD LINE EQUIPMENT CROSS SECTIONS  
SECTIONS S1-S2

Scale:  
1:100 @ A1 1:200 @ A3

Drawing Number | Project | Originator | Discipline | Location | Type | Role | Number | Phase  
MAY MDC GEN ROUT DR Z 0005 D

Date: April 2022 | Job No: P/101086 | Status: F1-Approved & accepted | Rev: V01 | Sheet: 1 of 4





V01	April 2022	PLANNING ISSUE	RCA	LAN	CCH
REV.	DATE	DESCRIPTION	PRODUCED BY	REVIEWED BY	APPROVED BY
© Irish Rail (2020). This drawing is confidential and the copyright in it is owned by Irish Rail. This drawing must not be either loaned, copied or otherwise reproduced in whole or in part or used for any purpose without the prior permission of Irish Rail. © Ordnance Survey Ireland and Government of Ireland. All O.S. data used for plans are printed under "Copyright Ordnance Survey Ireland" Survey No. 9039720 (OSi Aerial Data or OSi Lidar Data) & Survey No. 2020OSI_NMA_180 (OSi Vector Data). All elevations are in metres and relate to OSi Geoid Model (OSGM02) Malin Head as defined by existing Project Control. All Co-ordinates are in Irish Transverse Mercator Grid (ITM) as defined by OSi active GPS station Tallaght College (TL4G).					

Client

Consultant

Project

Drawing Title

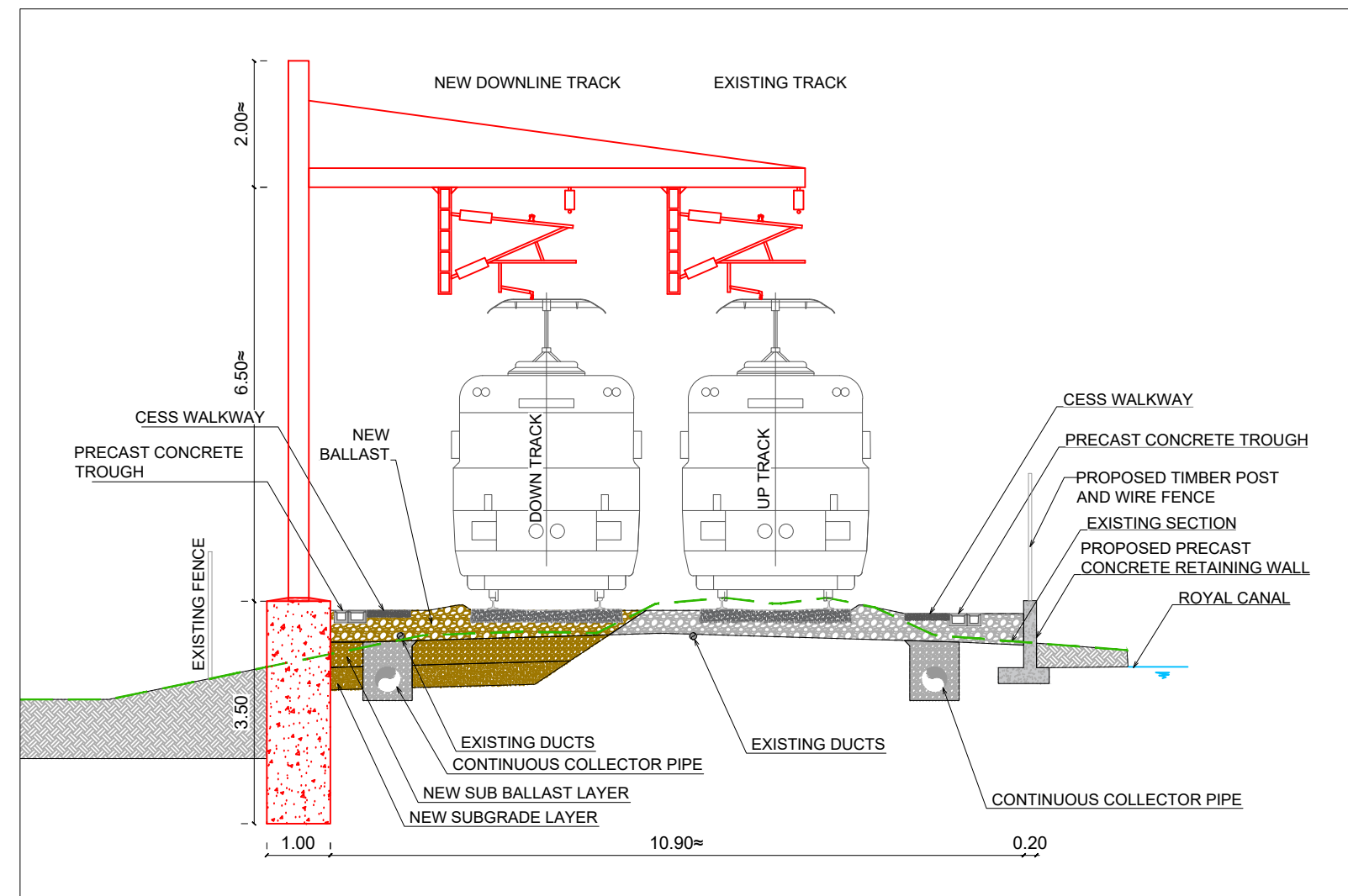
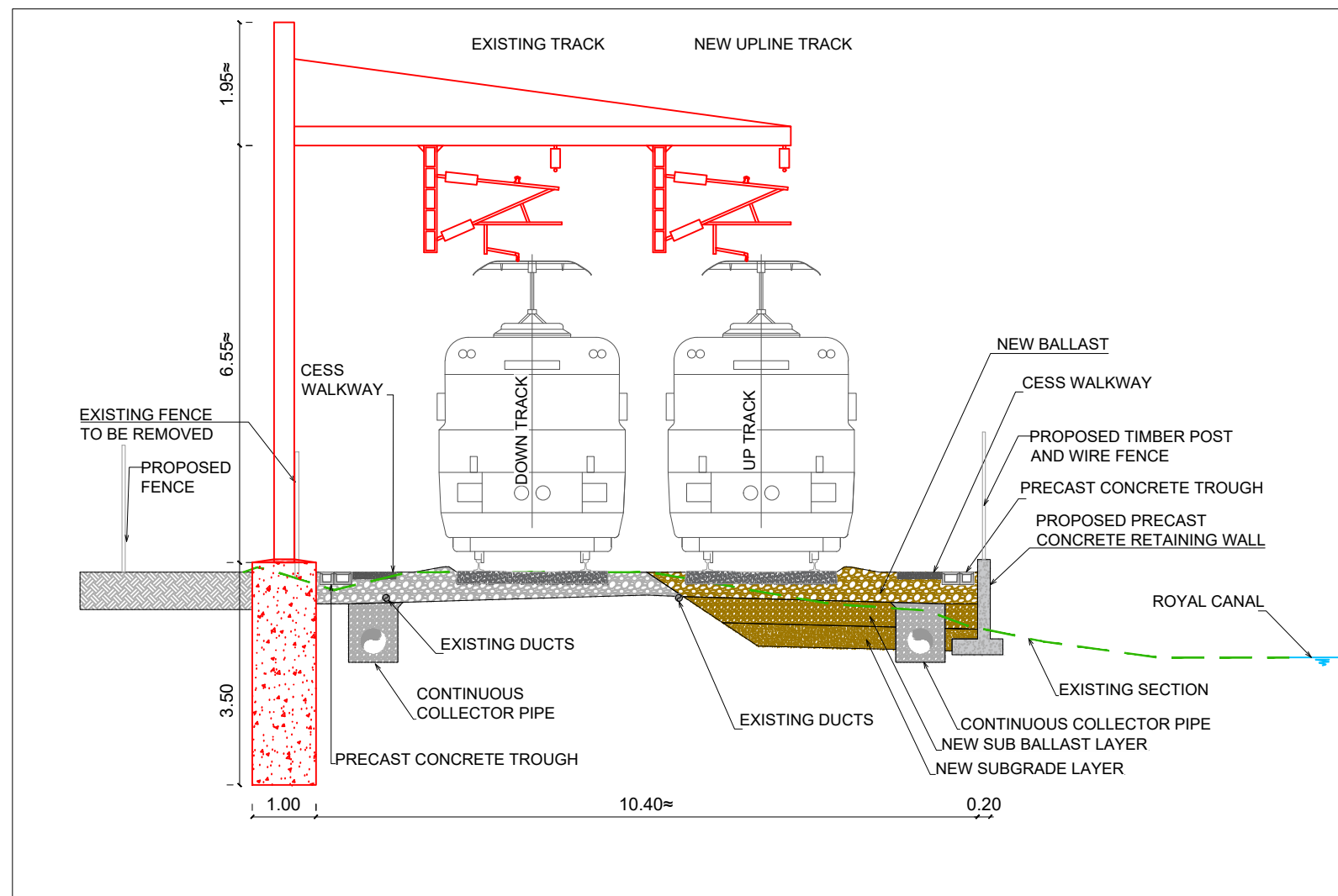
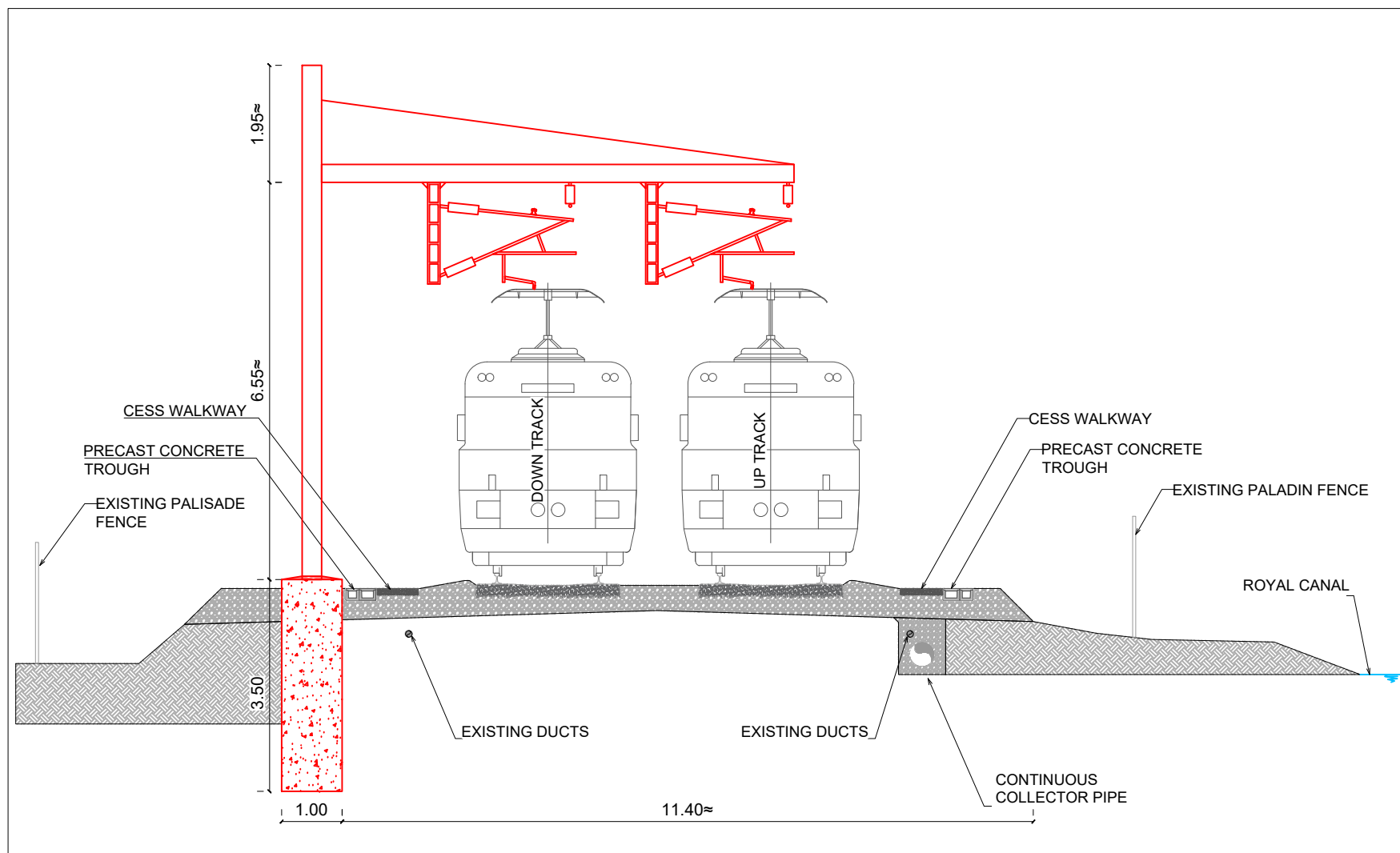
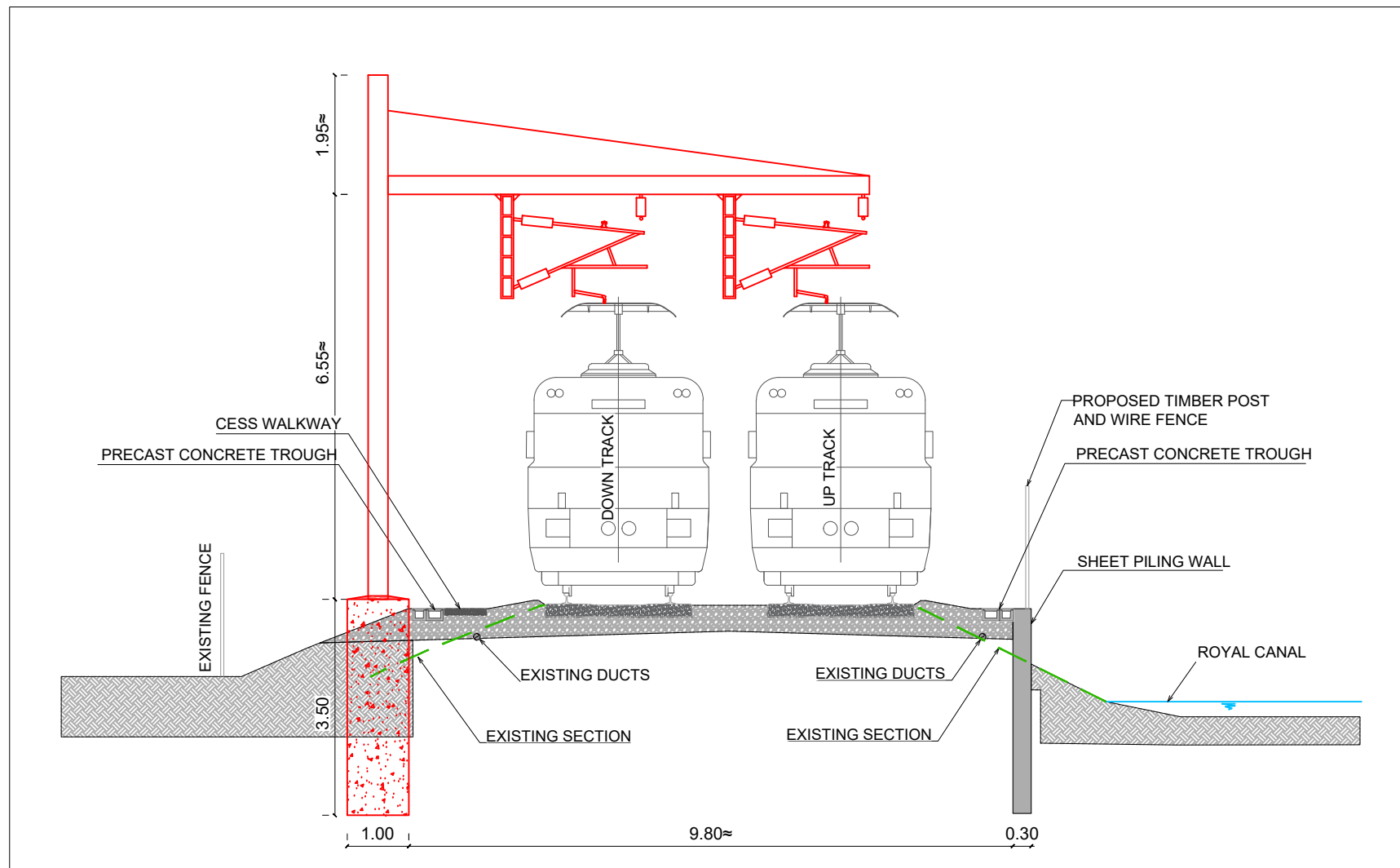
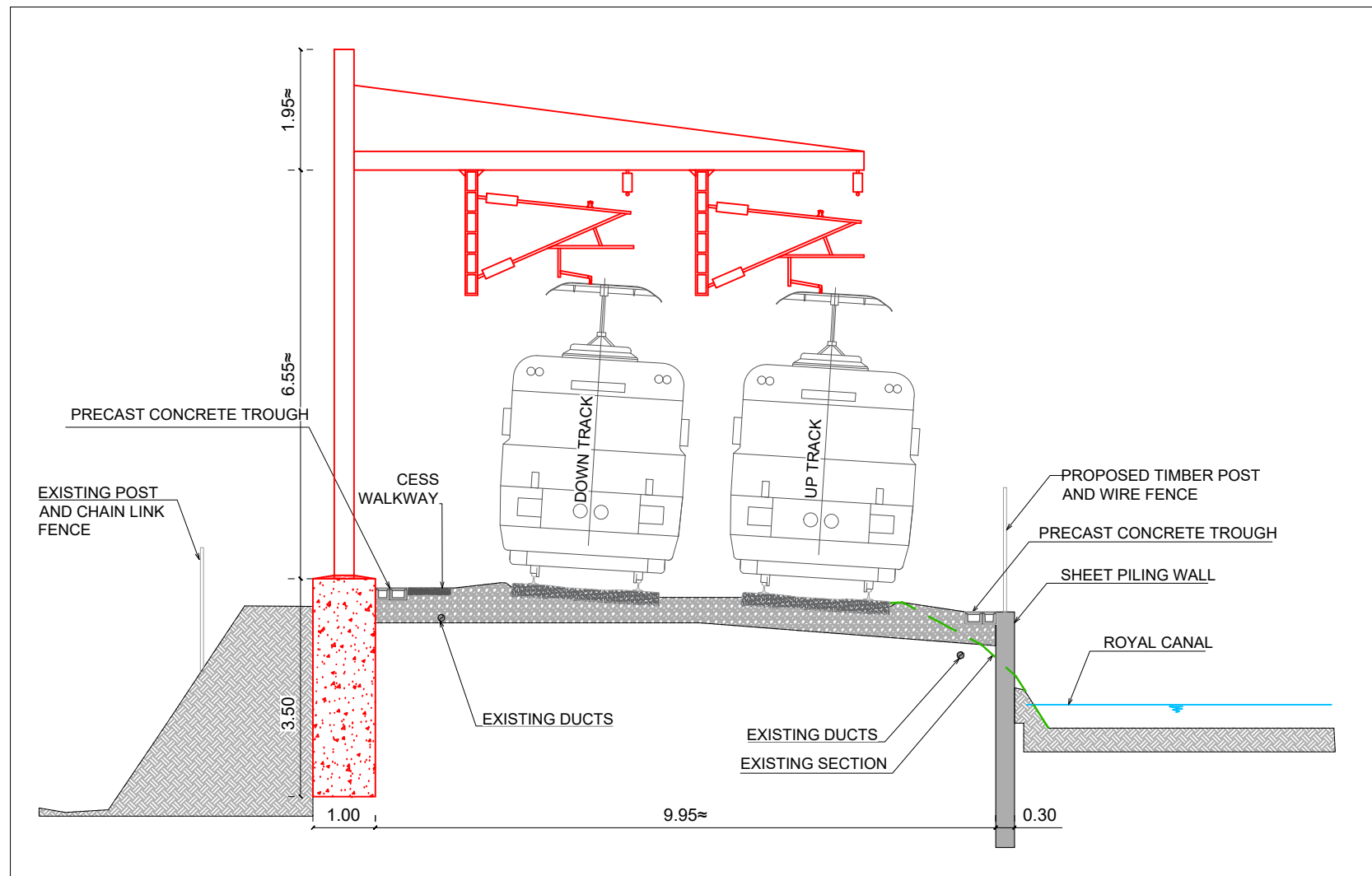
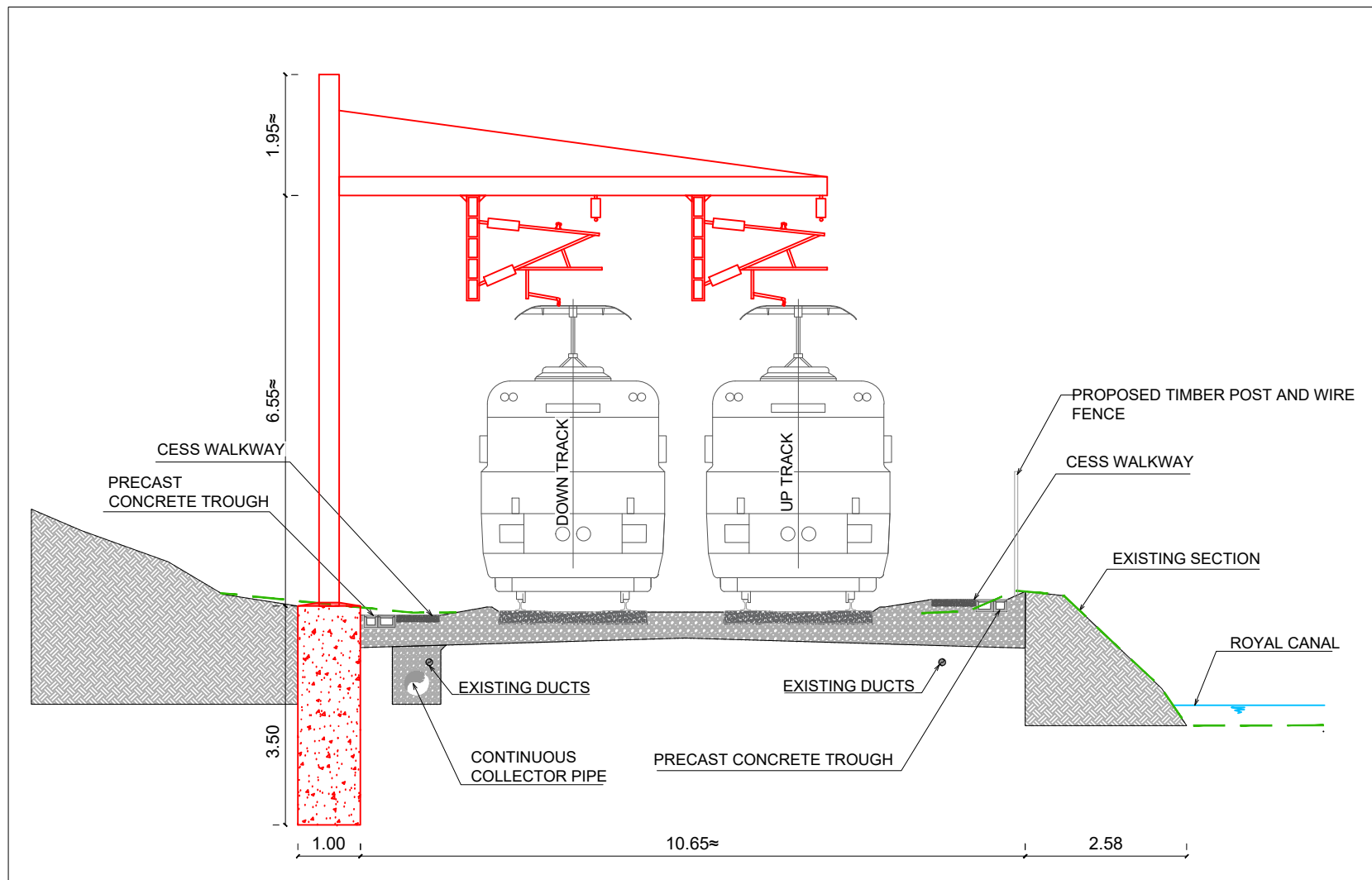
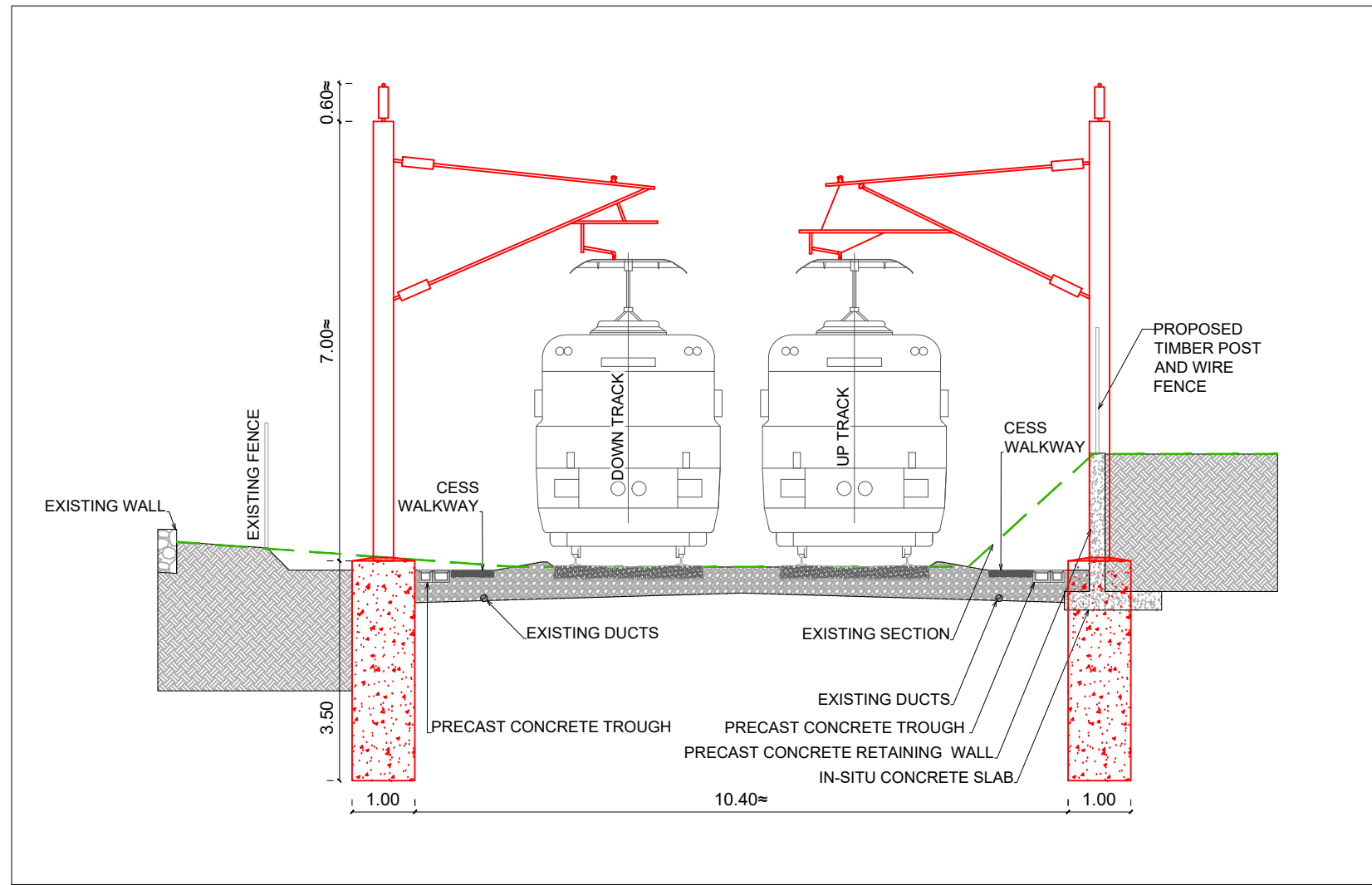
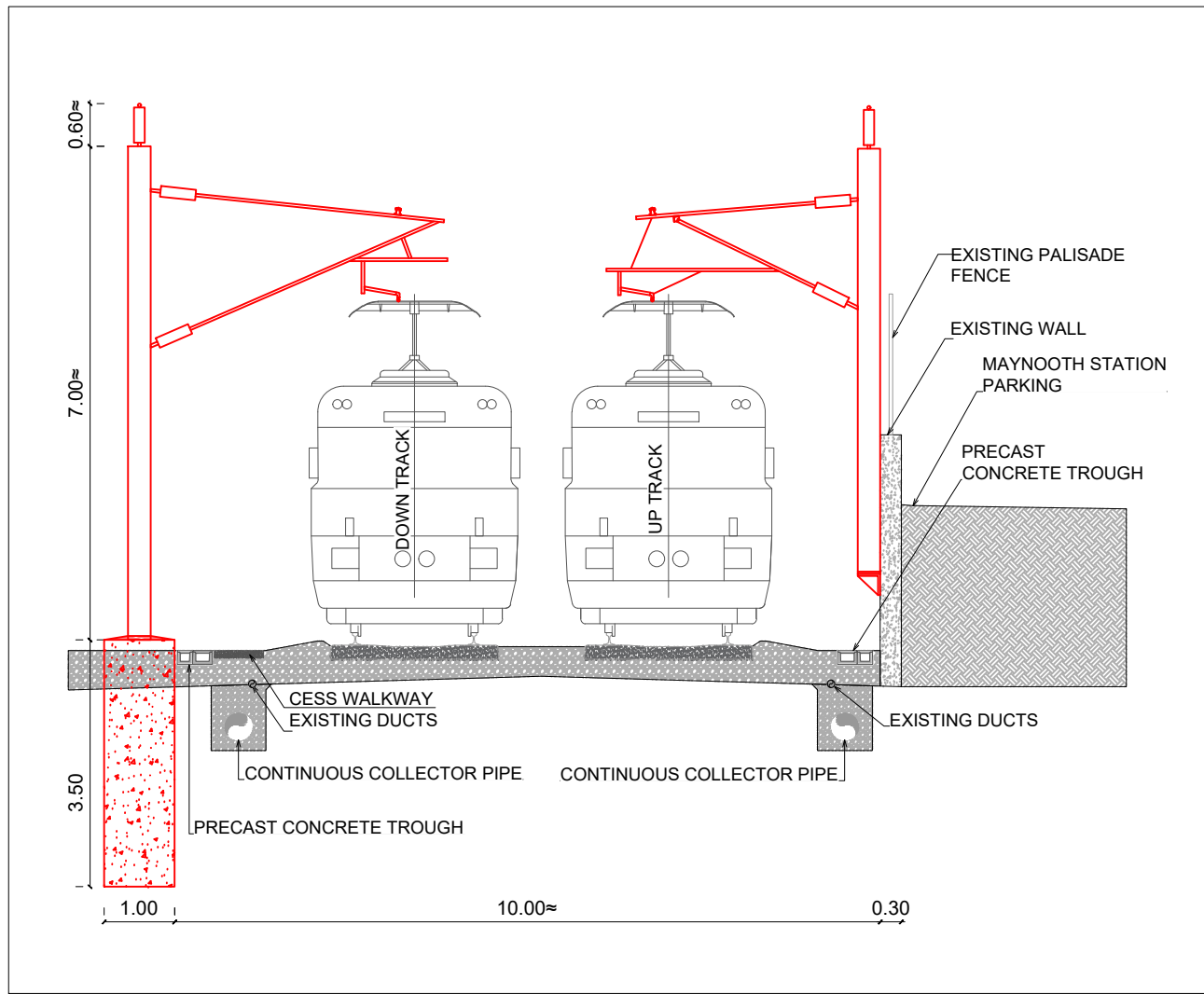
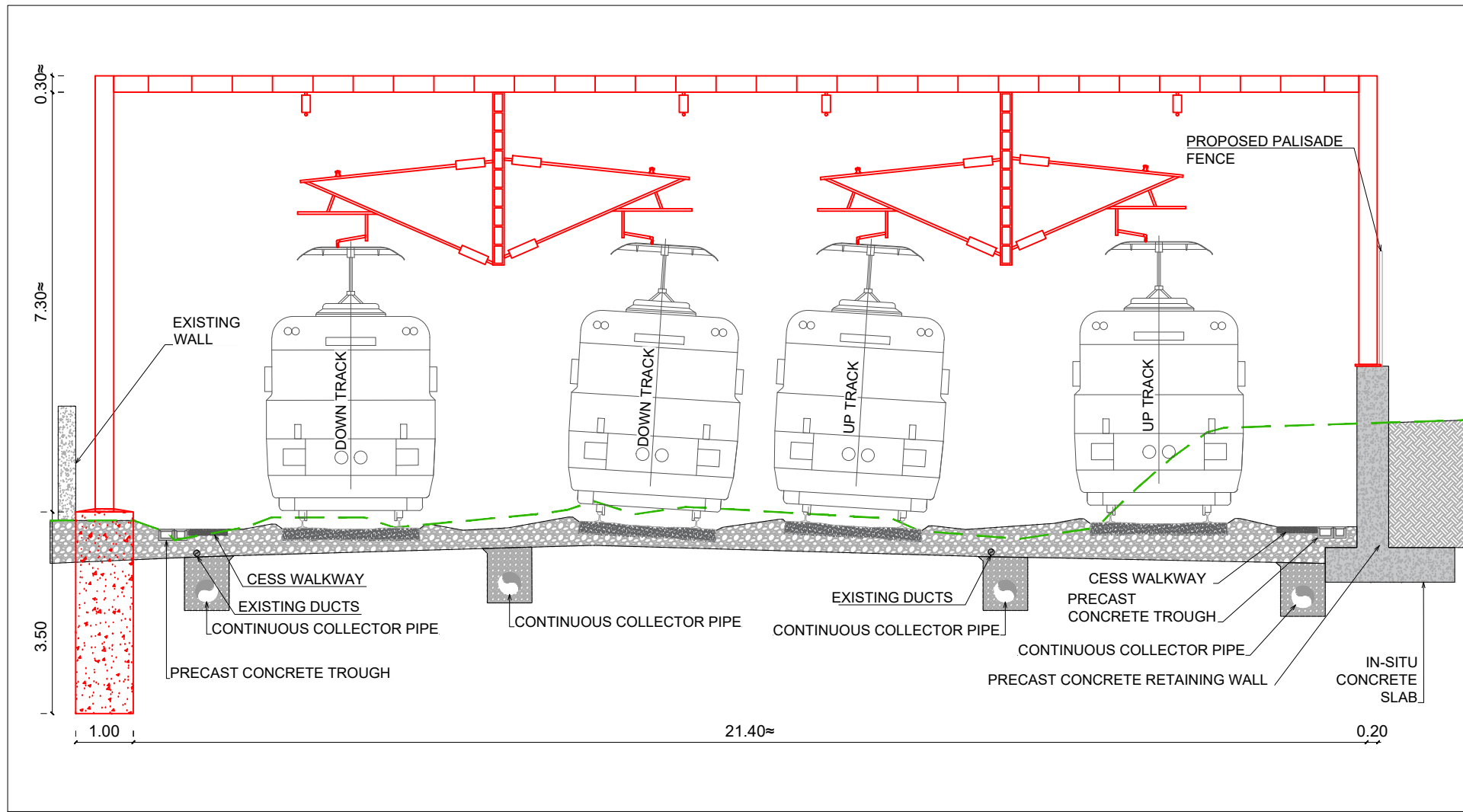
GENERAL ARRANGEMENTS  
TYPICAL OVERHEAD LINE EQUIPMENT CROSS SECTIONS  
SECTIONS S3-S4

Scale:  
1:100 @ A1 1:200 @ A3

Drawing Number | Project | Originator | Discipline | Location | Type | Role | Number | Phase  
MAY MDC GEN ROUT DR Z 0005 D

Date: April 2022 | Job No: P/101086 | Status: F1-Approved & accepted | Rev: V01 | Sheet: 2 of 4





REV.	DATE	DESCRIPTION	PRODUCED BY	REVIEWED BY	APPROVED BY
V01	April 2022	PLANNING ISSUE	RCA	LAN	CCH
<p>© Irish Rail (2020). This drawing is confidential and the copyright in it is owned by Irish Rail. This drawing must not be either loaned, copied or otherwise reproduced in whole or in part or used for any purpose without the prior permission of Irish Rail.</p> <p>© Ordnance Survey Ireland and Government of Ireland. All O.S. data used for plans are printed under "Copyright Ordnance Survey Ireland".</p> <p>Survey No. 0039720 (OSI Aerial Data or OSI Lidar Data) &amp; Survey No. 2020OSI_NMA_180 (OSI Vector Data).</p> <p>All elevations are in metres and relate to OSI Geoid Model (OSGM02) Mean Head as defined by existing Project Control.</p> <p>All Co-ordinates are in Irish Transverse Mercator Grid (ITM) as defined by OSI active GPS station Tallaght College (TLG01).</p>					

Client

Consultant

Project

Drawing Title

GENERAL ARRANGEMENTS  
TYPICAL OVERHEAD LINE EQUIPMENT CROSS SECTIONS  
SECTIONS S5-S6

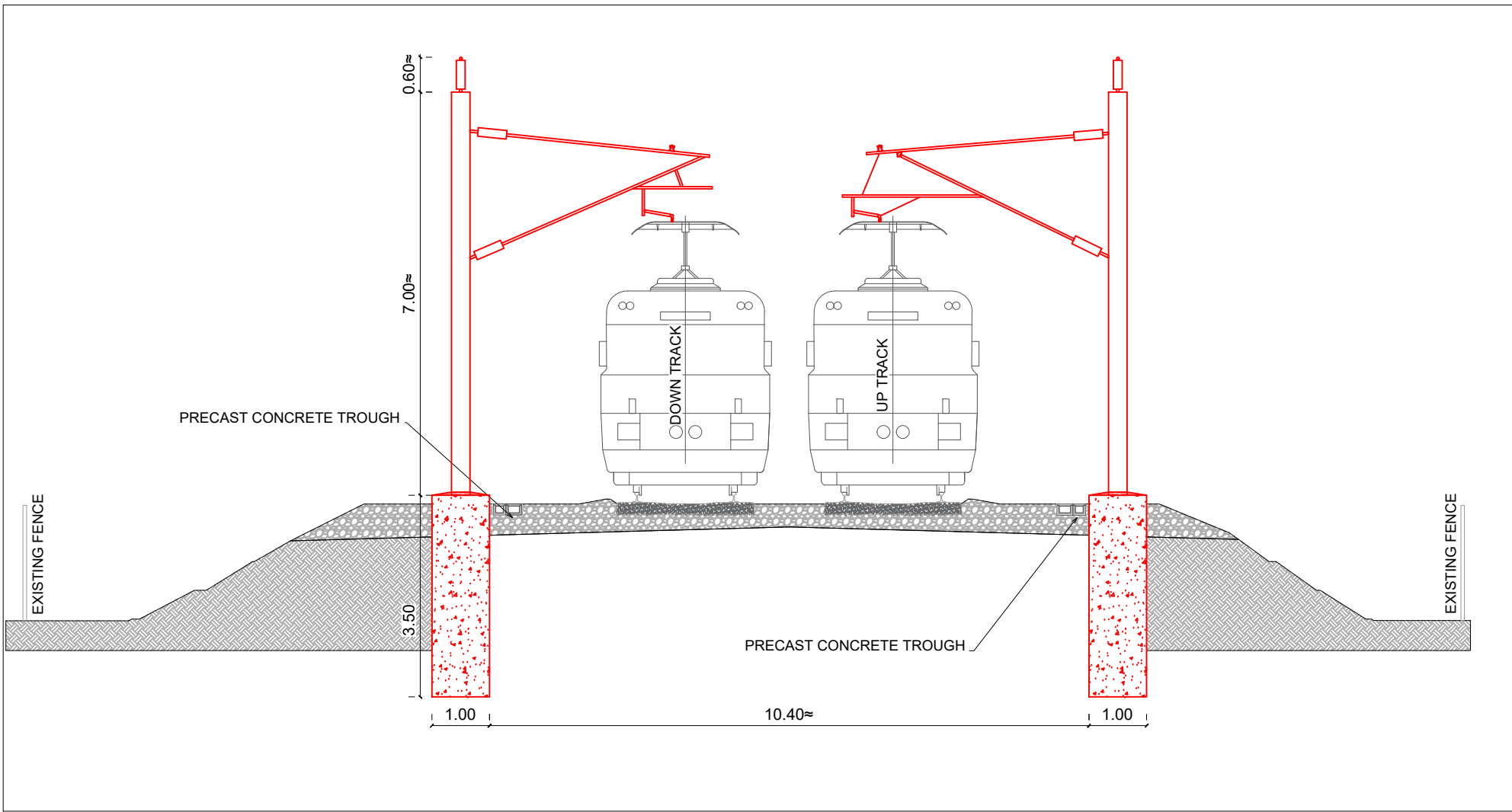
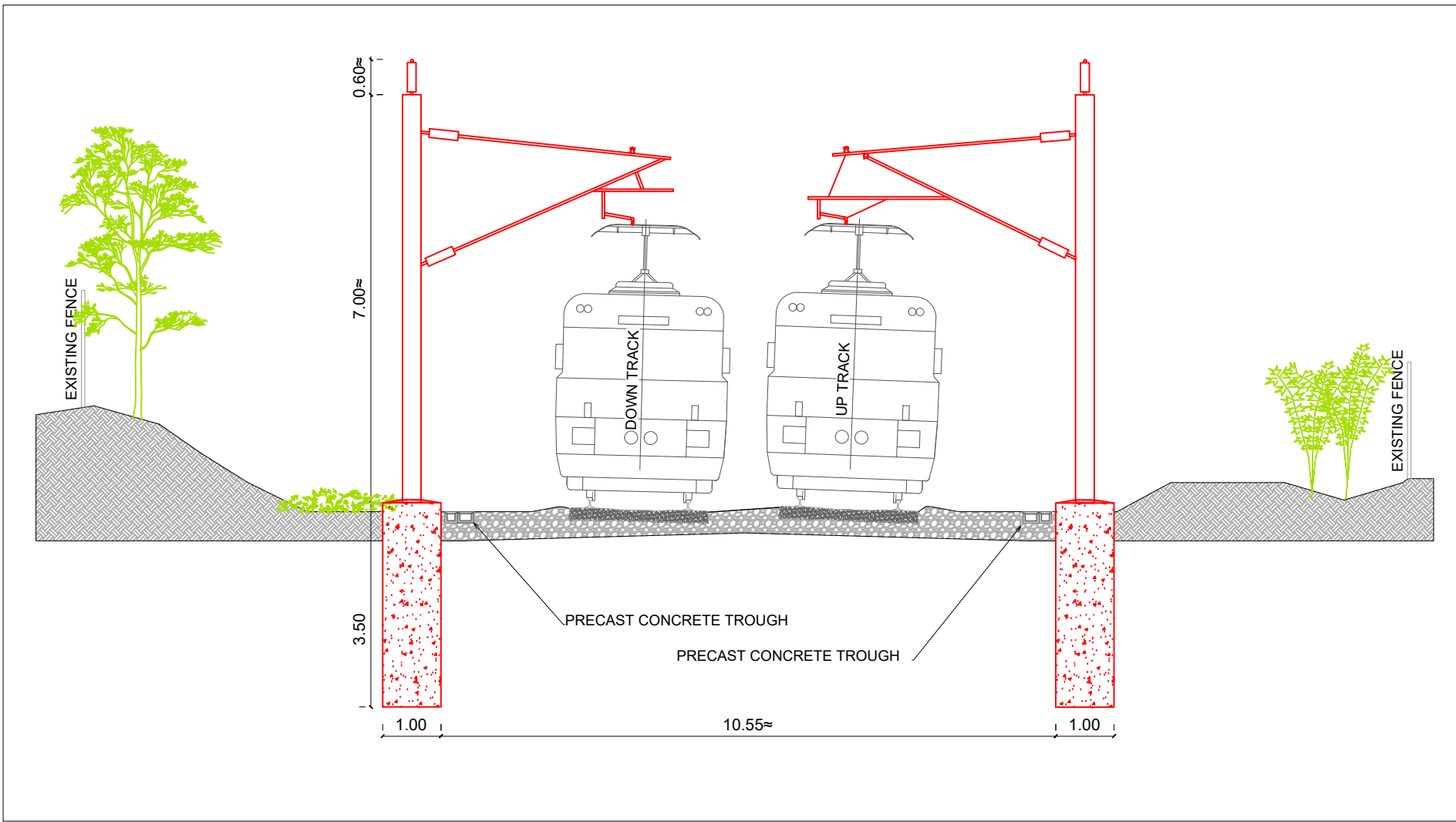
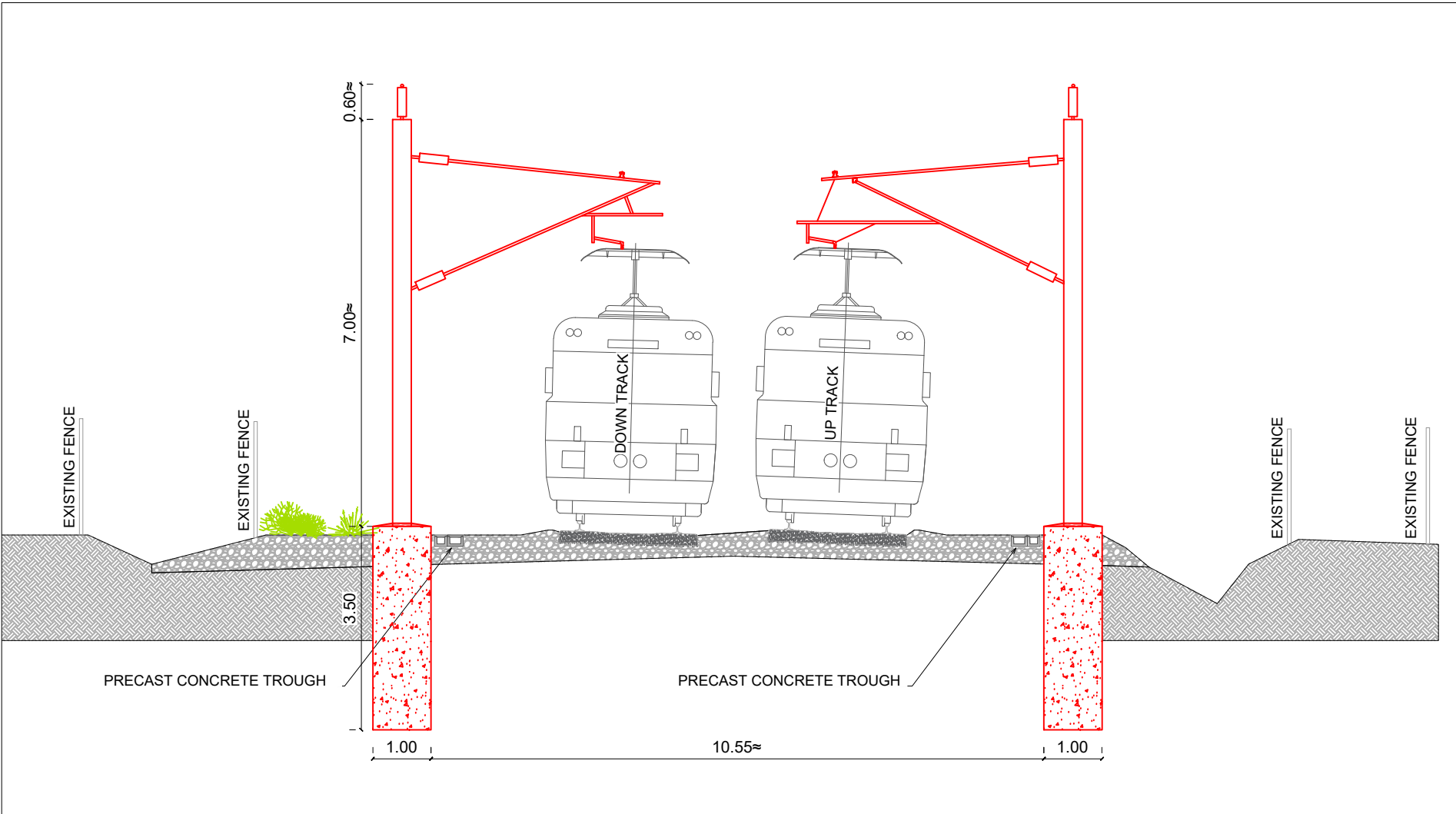
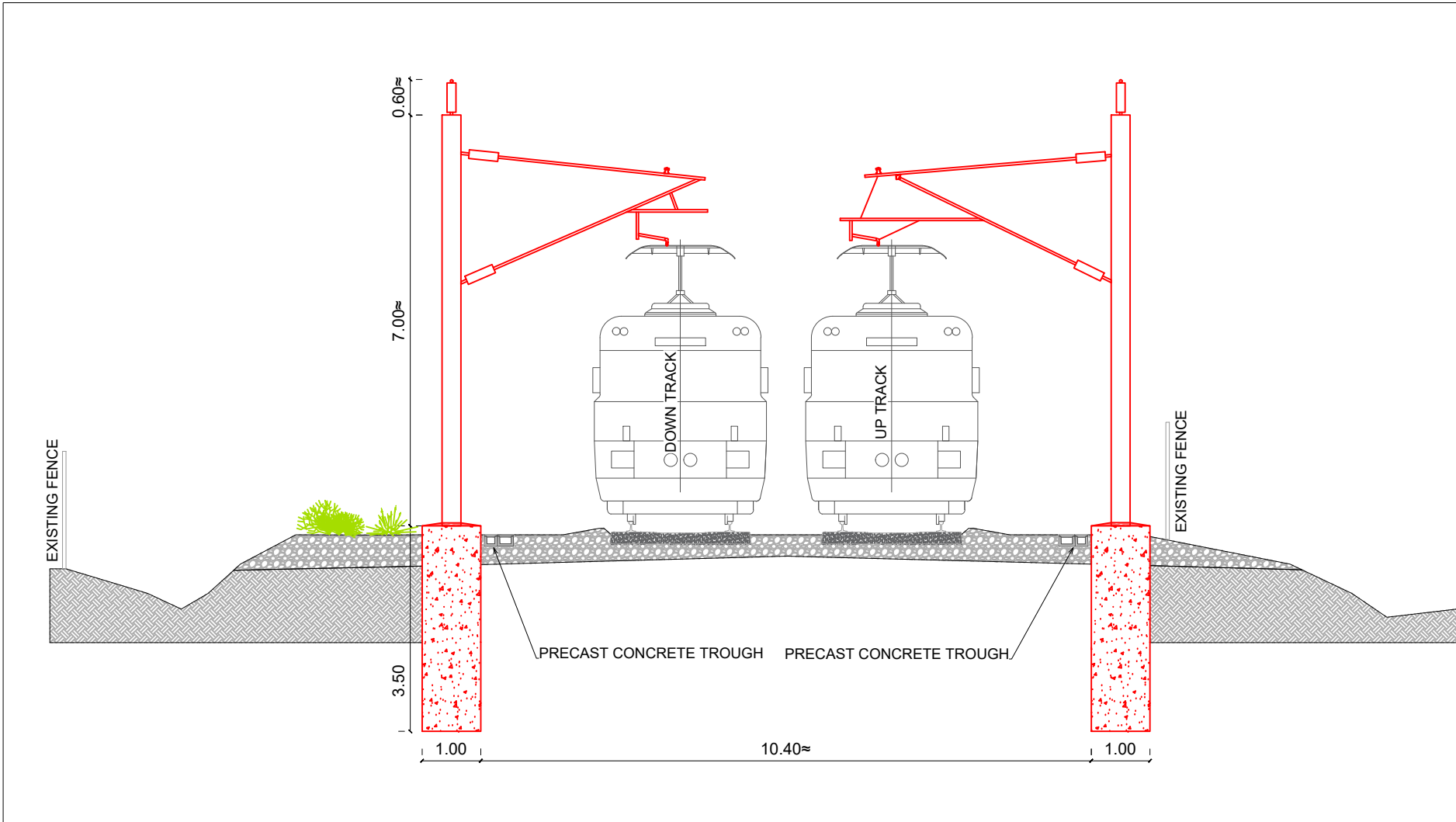
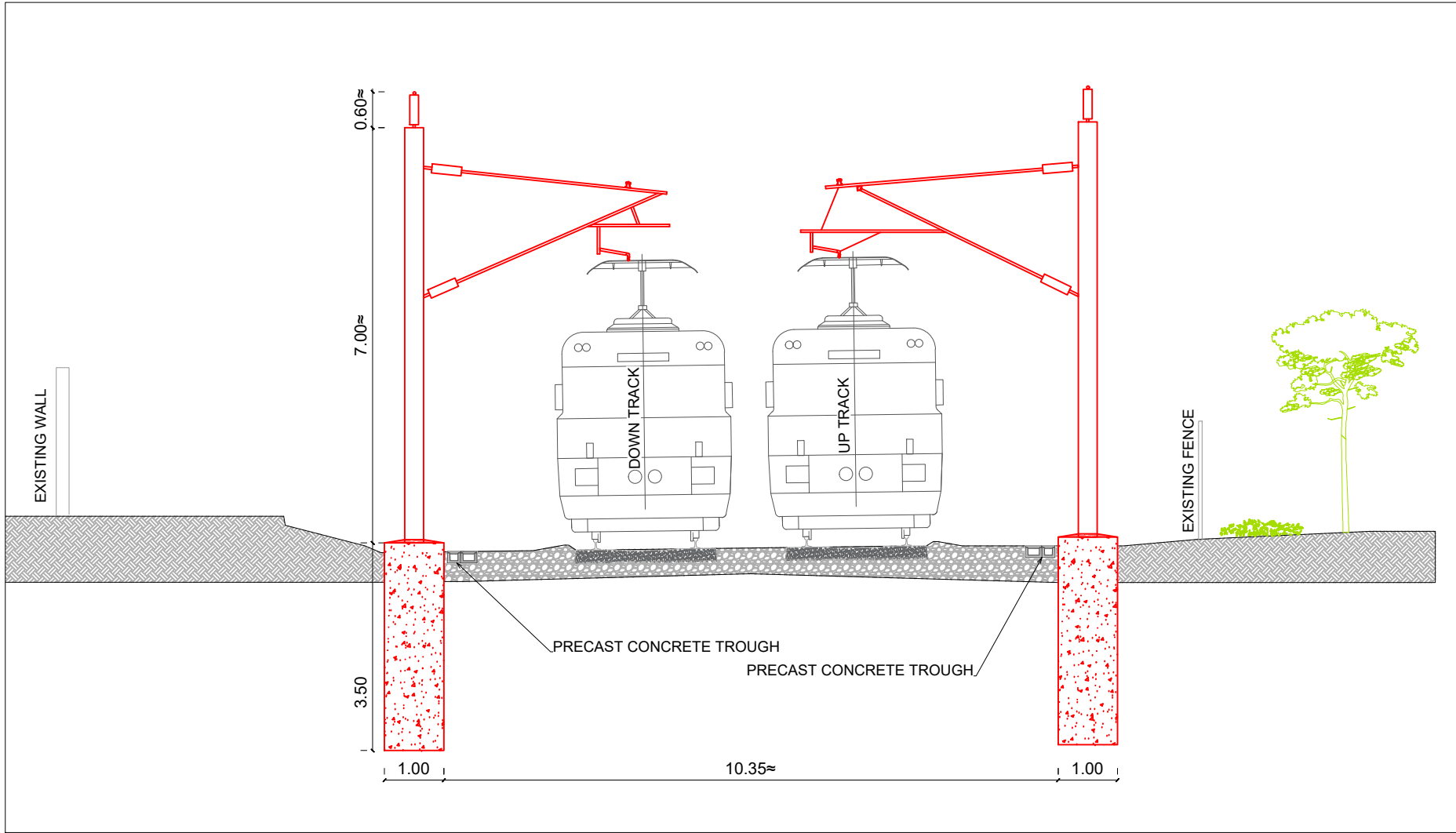
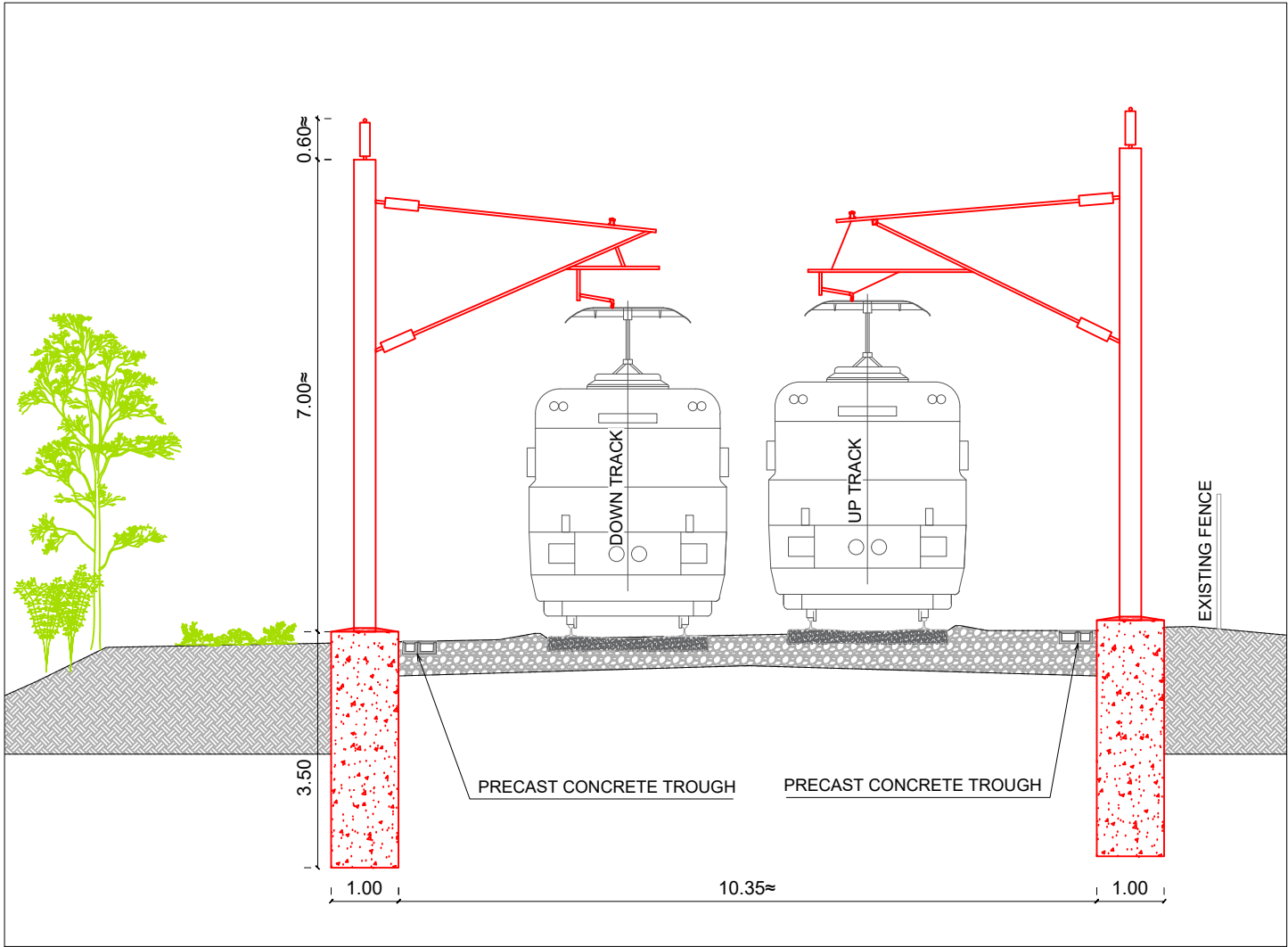
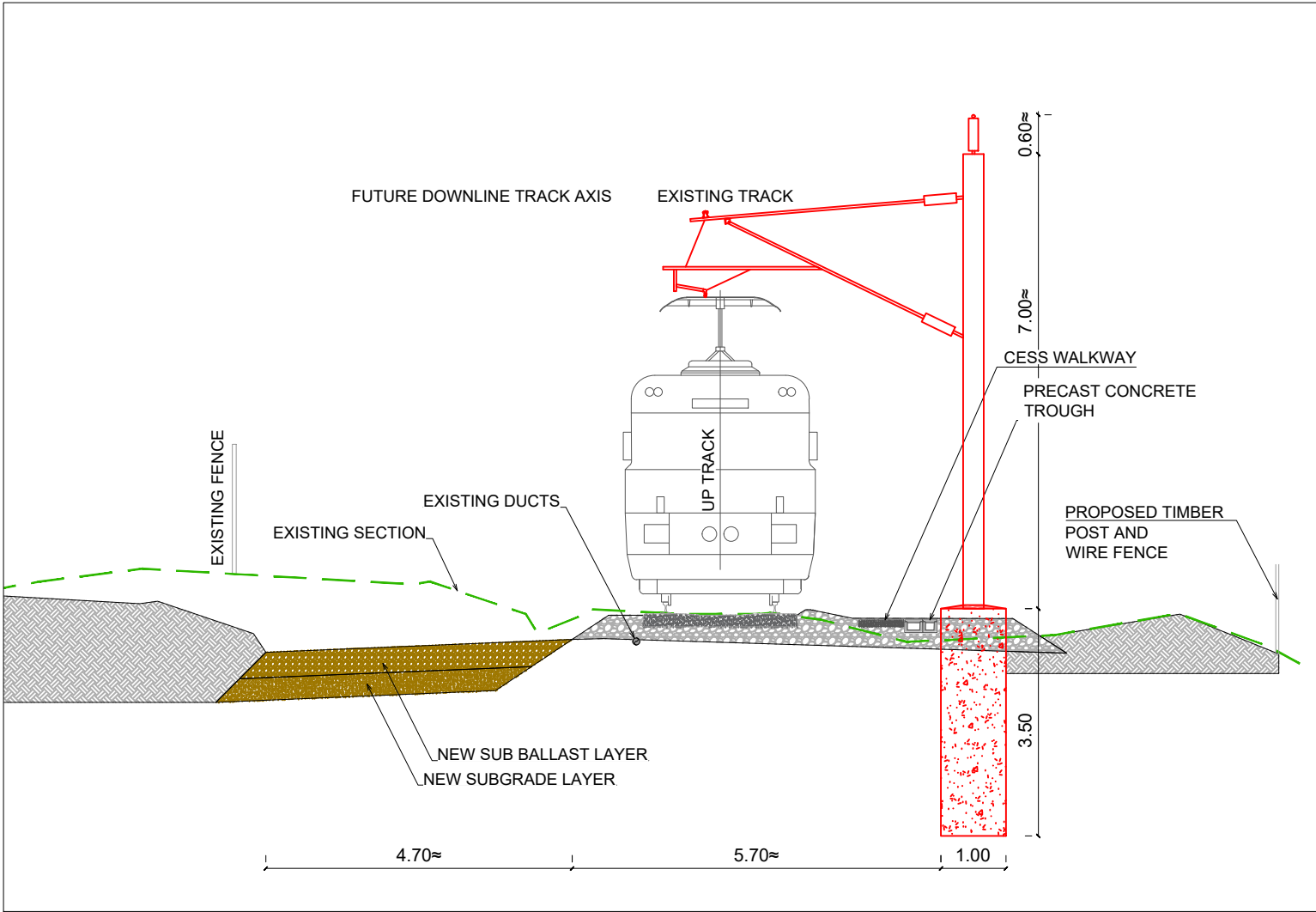
Scale: 1:100 @ A1 1:200 @ A3

Drawing Number | Project | Originator | Discipline | Location | Type | Role | Number | Phase

MAY MDC GEN ROUT DR Z 0005 D

Date: April 2022 | Job No: P/101086 | Status: F1-Approved & accepted | Rev: V01 | Sheet: 3 of 4





V01	April 2022	PLANNING ISSUE	RCA	LAN	CCH
REV.	DATE	DESCRIPTION	PRODUCED BY	REVIEWED BY	APPROVED BY
<p>© Irish Rail (2020). This drawing is confidential and the copyright in it is owned by Irish Rail. This drawing must not be either loaned, copied or otherwise reproduced in whole or in part or used for any purpose without the prior permission of Irish Rail.</p> <p>© Ordnance Survey Ireland and Government of Ireland. All O.S. data used for plans are printed under "Copyright Ordnance Survey Ireland"</p> <p>Survey No. 0039720 (OSI Aerial Data or OSI Lidar Data) &amp; Survey No. 2020OSI_NMA_180 (OSI Vector Data).</p> <p>All elevations are in metres and relate to OSI Geoid Model (OSGM02) Malin Head as defined by existing Project Control.</p> <p>All Co-ordinates are in Irish Transverse Mercator Grid (ITM) as defined by OSI active GPS station Tallaght College (TL4.G).</p>					

Client



Consultant



Project



Drawing Title

GENERAL ARRANGEMENTS  
TYPICAL OVERHEAD LINE EQUIPMENT CROSS SECTIONS  
SECTIONS S7-S8

Scale:

1:100 @ A1 1:200 @ A3

Drawing Number

Project | Originator | Discipline | Location | Type | Role | Number | Phase  
MAY MDC GEN ROUT DR Z 0005 D

Date:

April 2022

Job No:

P/101086

Status:

F1-Approved & accepted

Rev:

V01

Sheet:

4 of 4