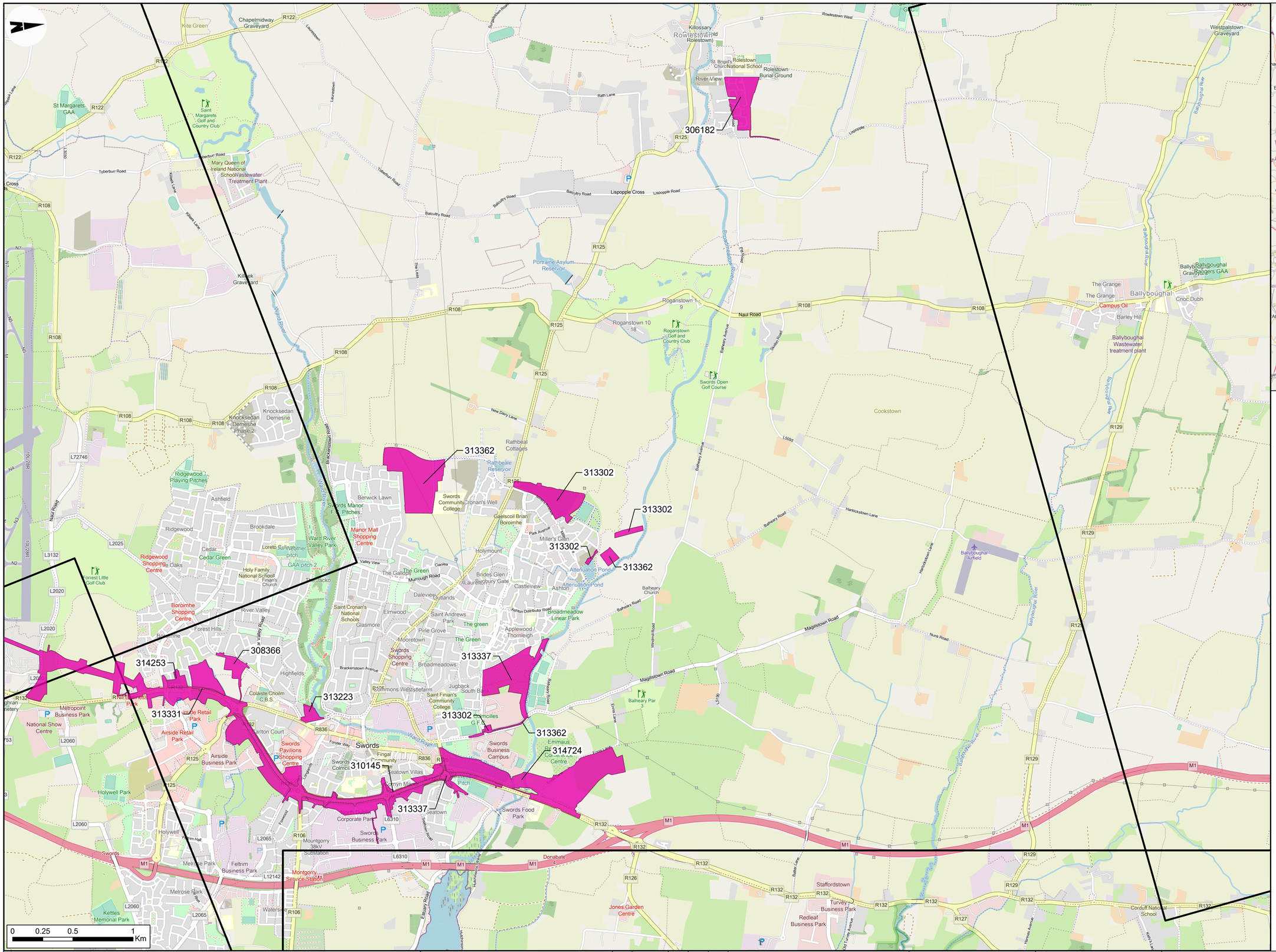


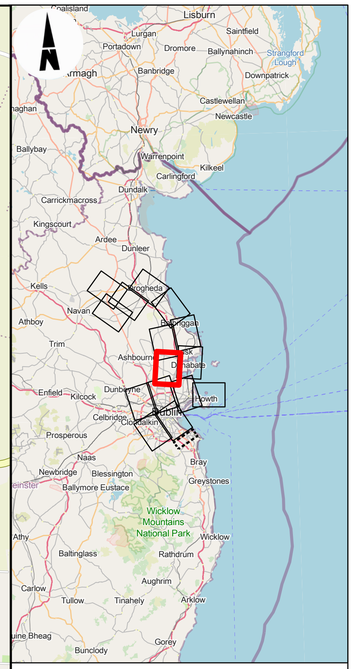

## LEGEND

MATCH LINES

**PLANNING APPLICATIONS**

AN BORD PLEANALA

NOTE


Disclaimer

© Irish Rail (2023). This drawing is confidential and the copyright in it is owned by Irish Rail. This drawing must not be either loaned, copied or otherwise reproduced in whole or in part or used for any purpose without the prior permission of Irish Rail.

© OpenStreetMap contributors.

© Ordnance Survey Ireland and Government of Ireland. All O.S. data used for plans are printed under "Copyright Ordnance Survey Ireland 0039723 (OSI Aerial Data or OSI Lidar Data) & 2023/ OSI_NMA_180 (OSI Vector Data)". All elevations are in metres and relate to OSi Geoid Model (OSGM02) Malin Head as defined by existing Project Control. All Co-ordinates are in Irish Transverse Mercator Grid (ITM) as defined by OSi active GPS station Tallaght College (TLLG).


DART+ Coastal North

NTA Údarás Náisiúnta Iompair National Transport Authority

Tionscadal Éireann Project Ireland 2040

| Rev | Date | Drn | Chk'd | App'd | Description |
|---|---|---|---|---|---|
| P02 | 31/05/2024 | MO | SH | COD | PLANNING ISSUE |

Client: Iarnród Éireann Irish Rail

Engineering Designer: ARUP

Project Title: DART+ COASTAL NORTH

Drawing Title: CUMULATIVE ASSESSMENT FIGURE 26.1: PLANNING APPLICATIONS

| Date | Scale | Drawn | Checked | Approved |
|---|---|---|---|---|
| 28/02/2024 | 1:15000 @ A1<br>1:30000 @ A3 | MO | SH | COD |

| Project Code | Originator Code | QMS Code | Drawing File Name | Sheet Number | Status | Rev |
|---|---|---|---|---|---|---|
| D+WP56 | ARP | 279933-00 | D+WP56-ARP-ZZ-NL-DR-EVCU-100009 | 9 of 16 | S4 | P02 |

© Arup

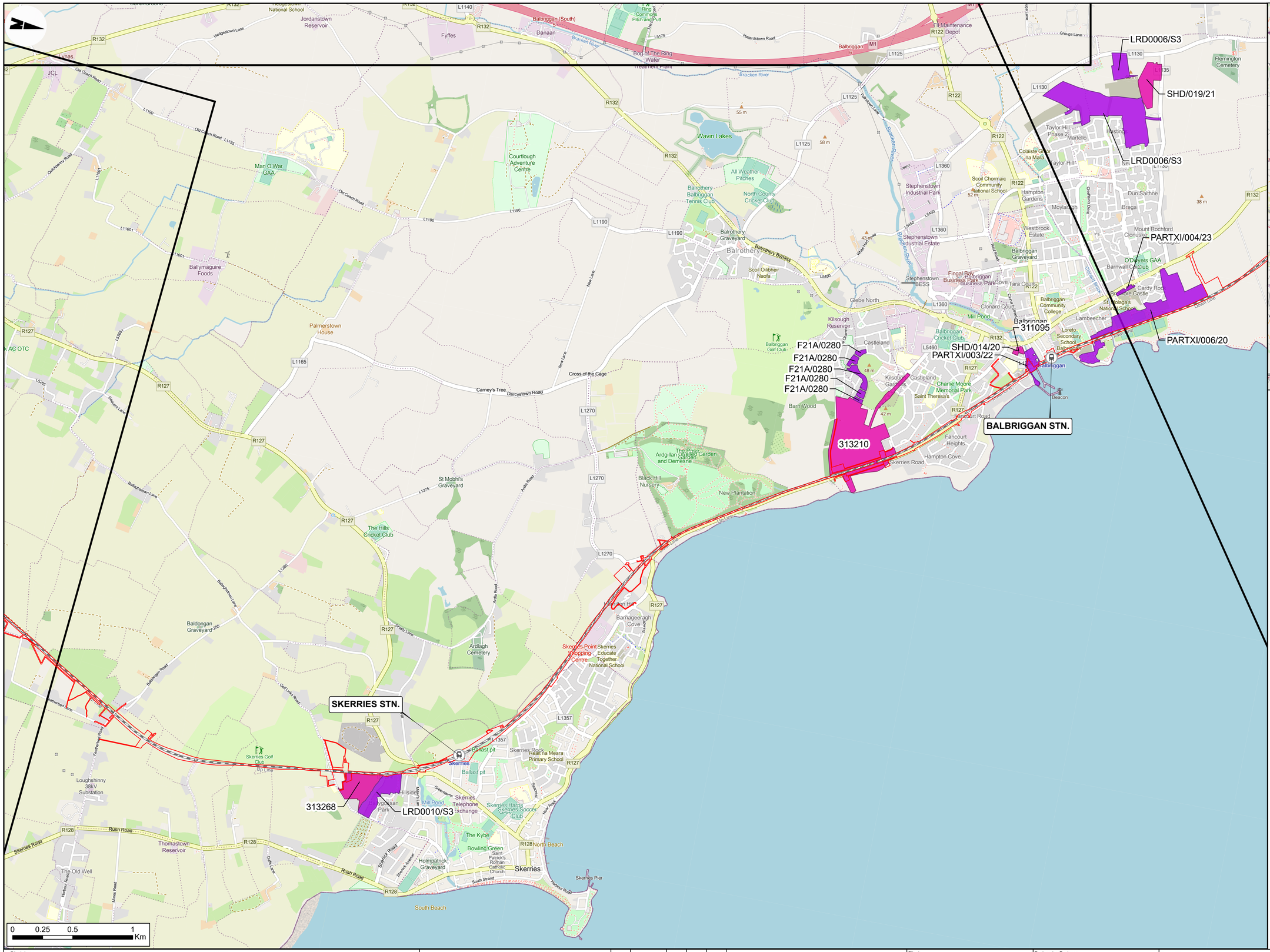


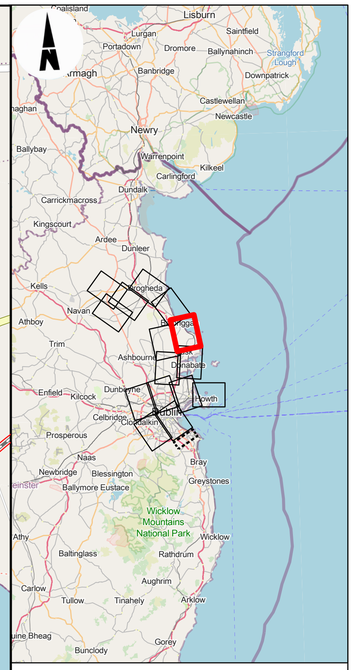

## LEGEND

- RAILWAY STATIONS
- DEVELOPMENT BOUNDARY
- MATCH LINES

**PLANNING APPLICATIONS**

- AN BORD PLEANALA
- FINGAL COUNTY COUNCIL

Disclaimer
© Irish Rail (2023). This drawing is confidential and the copyright in it is owned by Irish Rail. This drawing must not be either loaned, copied or otherwise reproduced in whole or in part or used for any purpose without the prior permission of Irish Rail.

© OpenStreetMap contributors.

© Ordnance Survey Ireland and Government of Ireland. All O.S. data used for plans are printed under "Copyright Ordnance Survey Ireland 0039723 (OSI Aerial Data or OSI Lidar Data) & 2023/ OSI_NMA_180 (OSi Vector Data)". All elevations are in metres and relate to OSi Geoid Model (OSGM02) Malin Head as defined by existing Project Control. All Co-ordinates are in Irish Transverse Mercator Grid (ITM) as defined by OSi active GPS station Tallaght College (TLLG).

NOTE

DART+ Coastal North

NTA Údarás Náisiúnta Iompair National Transport Authority

Tionscadal Éireann Project Ireland 2040

| Rev | Date | Drn | Chk'd | App'd | Description |
|---|---|---|---|---|---|
| P02 | 31/05/2024 | MO | SH | COD | PLANNING ISSUE |

Client: Iarnród Éireann Irish Rail

Engineering Designer: ARUP

| Date | Scale | Drawn | Checked | Approved |
|---|---|---|---|---|
| 28/02/2024 | 1:15000 @ A1<br>1:30000 @ A3 | MO | SH | COD |

| Project Code | Originator Code | QMS Code |
|---|---|---|
| D+WP56 | ARP | 279933-00 |

Project Title: DART+ COASTAL NORTH

Drawing Title: CUMULATIVE ASSESSMENT
FIGURE 26.1: PLANNING APPLICATIONS

| Drawing File Name | Sheet Number | Status | Rev |
|---|---|---|---|
| D+WP56-ARP-ZZ-NL-DR-EVCU-100010 | 10 of 16 | S4 | P02 |

© Arup

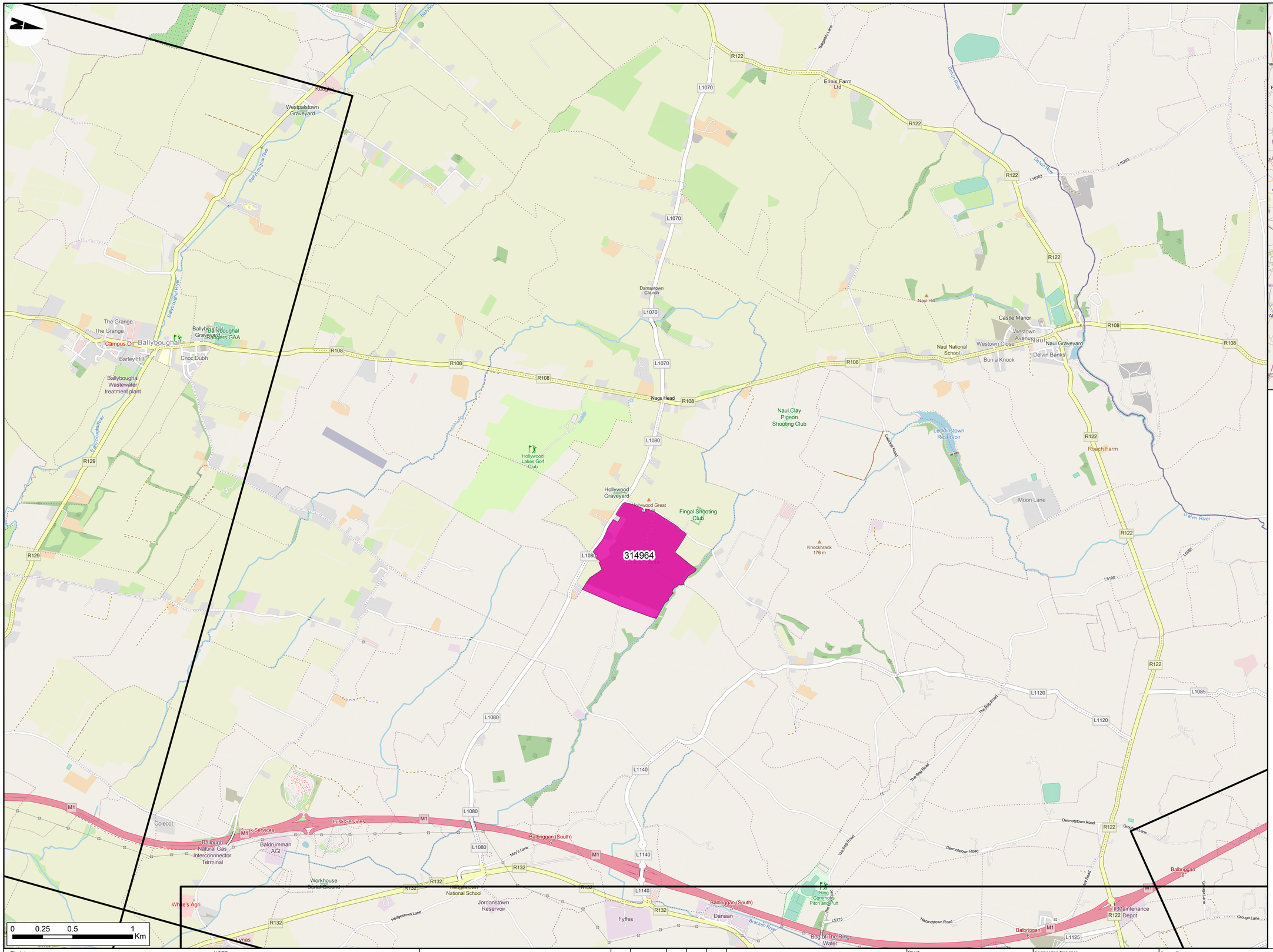


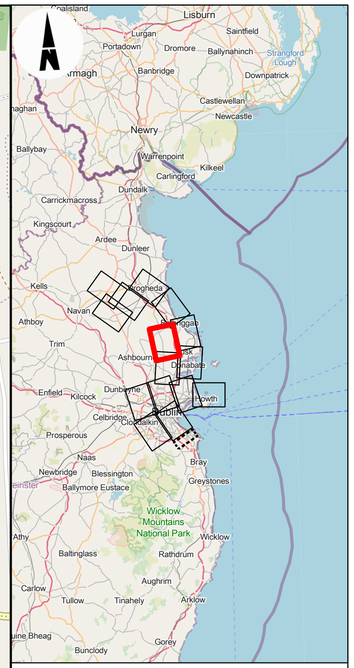


## LEGEND

MATCH LINES

**PLANNING APPLICATIONS**

AN BORD PLEANALA

Disclaimer
© Irish Rail (2023). This drawing is confidential and the copyright in it is owned by Irish Rail. This drawing must not be either loaned, copied or otherwise reproduced in whole or in part or used for any purpose without the prior permission of Irish Rail.

© OpenStreetMap contributors.

© Ordnance Survey Ireland and Government of Ireland. All O.S. data used for plans are printed under "Copyright Ordnance Survey Ireland 0039723 (OSI Aerial Data or OSI Lidar Data) & 2023/ OSI_NMA_180 (OSi Vector Data)". All elevations are in metres and relate to OSi Geoid Model (OSGM02) Malin Head as defined by existing Project Control. All Co-ordinates are in Irish Transverse Mercator Grid (ITM) as defined by OSi active GPS station Tallaght College (TLLG).

NOTE

DART+ Coastal North

NTA Údarás Náisiúnta Iompair National Transport Authority

Tionscadal Éireann Project Ireland 2040

| Rev | Date | Drn | Chk'd | App'd | Description |
|---|---|---|---|---|---|
| P02 | 31/05/2024 | MO | SH | COD | PLANNING ISSUE |

Client: Iarnród Éireann Irish Rail

Engineering Designer: ARUP

Project Title: DART+ COASTAL NORTH

Drawing Title: CUMULATIVE ASSESSMENT FIGURE 26.1: PLANNING APPLICATIONS

| Date | Scale | Drawn | Checked | Approved |
|---|---|---|---|---|
| 28/02/2024 | 1:15000 @ A1<br>1:30000 @ A3 | MO | SH | COD |

| Project Code | Originator Code | QMS Code | Drawing File Name | Sheet Number | Status | Rev |
|---|---|---|---|---|---|---|
| D+WP56 | ARP | 279933-00 | D+WP56-ARP-ZZ-NL-DR-EVCU-100011 | 11 of 16 | S4 | P02 |

© Arup

LRD0006/S3

SHD/019/21

LRD0006/S3

PARTXI/004/23

PARTXI/006/20

GORMANSTON STN.

22963

310255

LAYTOWN STN.

LB181385

0 0.25 0.5 1 Km

## LEGEND

- RAILWAY STATIONS
- DEVELOPMENT BOUNDARY
- MATCH LINES

**PLANNING APPLICATIONS**

- MEATH COUNTY COUNCIL
- AN BORD PLEANALA
- FINGAL COUNTY COUNCIL


Disclaimer

© Irish Rail (2023). This drawing is confidential and the copyright in it is owned by Irish Rail. This drawing must not be either loaned, copied or otherwise reproduced in whole or in part or used for any purpose without the prior permission of Irish Rail.

© OpenStreetMap contributors.

© Ordnance Survey Ireland and Government of Ireland. All O.S. data used for plans are printed under "Copyright Ordnance Survey Ireland 0039723 (OSi Aerial Data or OSi Lidar Data) & 2023/ OSi_NMA_180 (OSi Vector Data)". All elevations are in metres and relate to OSi Geoid Model (OSGM02) Malin Head as defined by existing Project Control. All Co-ordinates are in Irish Transverse Mercator Grid (ITM) as defined by OSi active GPS station Tallaght College (TLLG).


NOTE

DART+ Coastal North

NTA Údarás Náisiúnta Iompair National Transport Authority

Tionscadal Éireann Project Ireland 2040

| Rev | Date | Drn | Chk'd | App'd | Description |
|---|---|---|---|---|---|
| P02 | 31/05/2024 | MO | SH | COD | PLANNING ISSUE |

Client: Iarnród Éireann Irish Rail

Engineering Designer: ARUP

| Date | Scale | Drawn | Checked | Approved |
|---|---|---|---|---|
| 28/02/2024 | 1:15000 @ A1<br>1:30000 @ A3 | MO | SH | COD |

| Project Code | Originator Code | QMS Code |
|---|---|---|
| D+WP56 | ARP | 279933-00 |

Project Title: DART+ COASTAL NORTH

Drawing Title: CUMULATIVE ASSESSMENT
FIGURE 26.1: PLANNING APPLICATIONS

| Drawing File Name | Sheet Number | Status | Rev |
|---|---|---|---|
| D+WP56-ARP-ZZ-NL-DR-EVCU-100012 | 12 of 16 | S4 | P02 |

© Arup

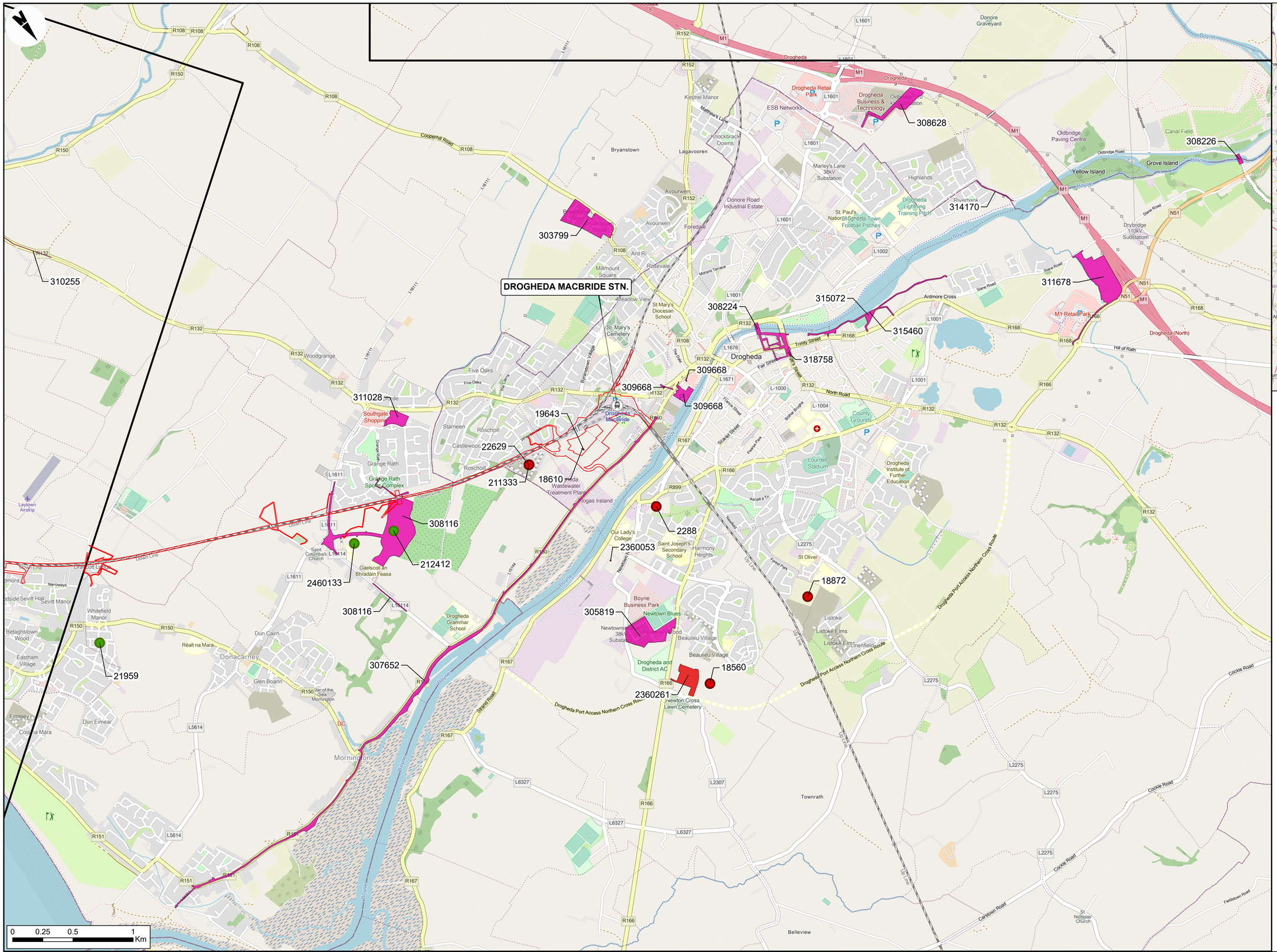


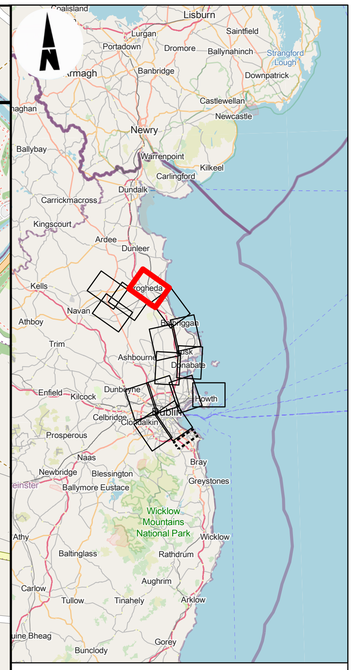

## LEGEND

- RAILWAY STATIONS
- DEVELOPMENT BOUNDARY
- MATCH LINES

**PLANNING APPLICATIONS**

- LOUTH COUNTY COUNCIL
- MEATH COUNTY COUNCIL
- AN BORD PLEANALA
- LOUTH COUNTY COUNCIL


Disclaimer
© Irish Rail (2023). This drawing is confidential and the copyright in it is owned by Irish Rail. This drawing must not be either loaned, copied or otherwise reproduced in whole or in part or used for any purpose without the prior permission of Irish Rail.

© OpenStreetMap contributors.

© Ordnance Survey Ireland and Government of Ireland. All O.S. data used for plans are printed under "Copyright Ordnance Survey Ireland 0039723 (OSi Aerial Data or OSi Lidar Data) & 2023/ OSi_NMA_180 (OSi Vector Data)". All elevations are in metres and relate to OSi Geoid Model (OSGM02) Malin Head as defined by existing Project Control. All Co-ordinates are in Irish Transverse Mercator Grid (ITM) as defined by OSi active GPS station Tallaght College (TLLG).


NOTE

DART+ Coastal North

NTA Údarás Náisiúnta Iompair National Transport Authority

Tionscadal Éireann Project Ireland 2040

| Rev | Date | Drn | Chk'd | App'd | Description |
|---|---|---|---|---|---|
| P02 | 31/05/2024 | MO | SH | COD | PLANNING ISSUE |

Client: Iarnród Éireann Irish Rail

Engineering Designer: ARUP

Project Title: DART+ COASTAL NORTH

Drawing Title: CUMULATIVE ASSESSMENT FIGURE 26.1: PLANNING APPLICATIONS

| Date | Scale | Drawn | Checked | Approved |
|---|---|---|---|---|
| 28/02/2024 | 1:15000 @ A1<br>1:30000 @ A3 | MO | SH | COD |

| Project Code | Originator Code | QMS Code | Drawing File Name | Sheet Number | Status | Rev |
|---|---|---|---|---|---|---|
| D+WP56 | ARP | 279933-00 | D+WP56-ARP-ZZ-NL-DR-EVCU-100013 | 13 of 16 | S4 | P02 |

© Arup

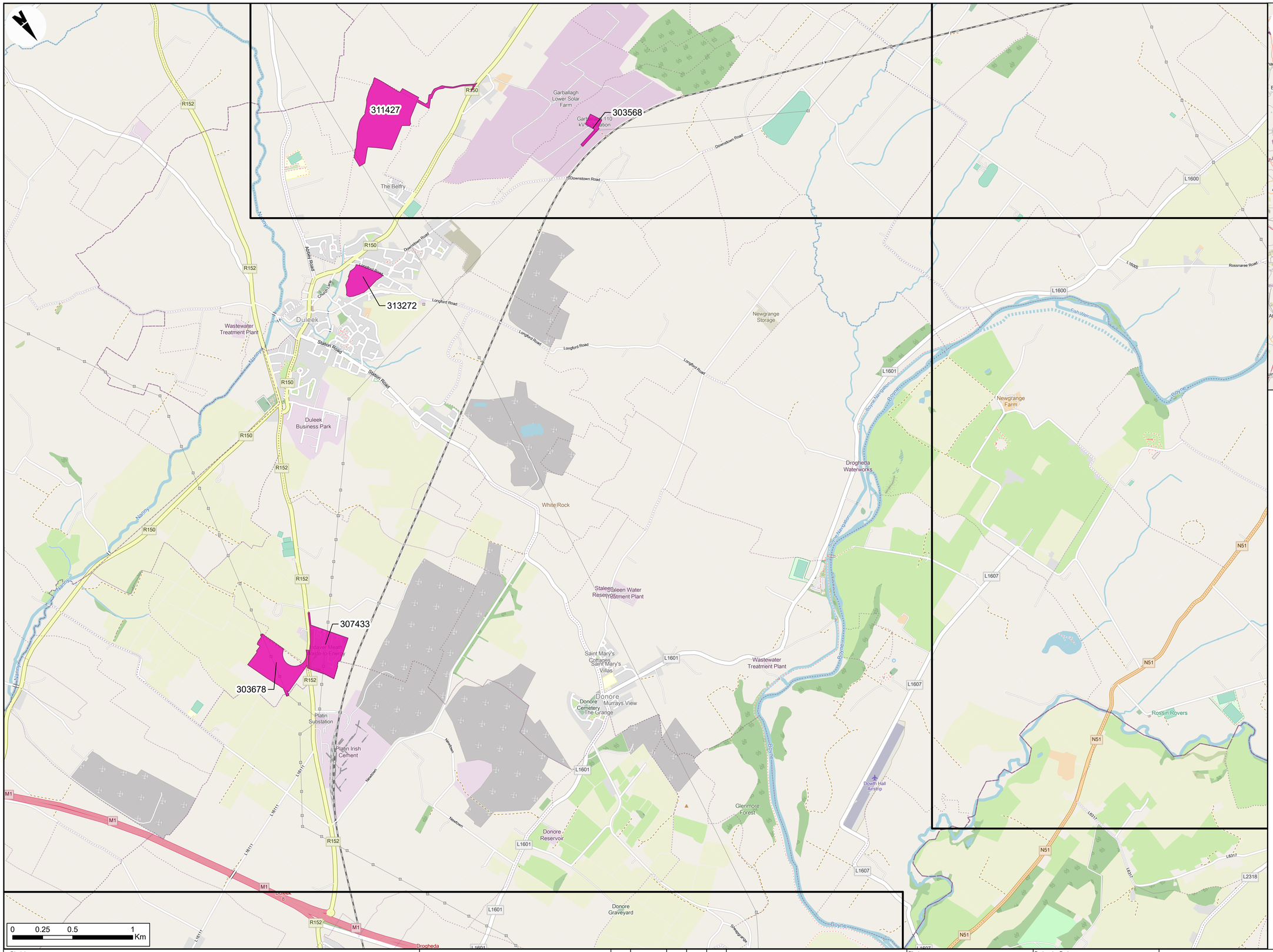


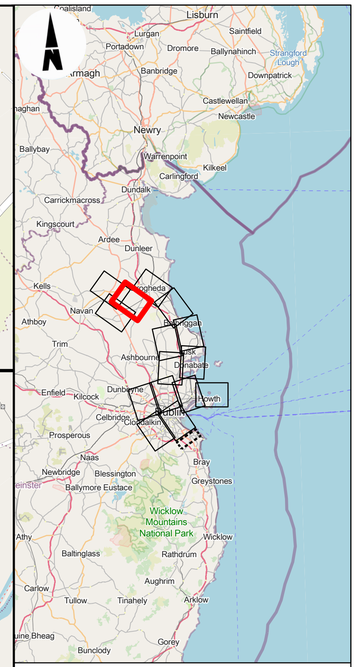


**LEGEND**

MATCH LINES

**PLANNING APPLICATIONS**

AN BORD PLEANALA


Disclaimer
© Irish Rail (2023). This drawing is confidential and the copyright in it is owned by Irish Rail. This drawing must not be either loaned, copied or otherwise reproduced in whole or in part or used for any purpose without the prior permission of Irish Rail.

© OpenStreetMap contributors.

© Ordnance Survey Ireland and Government of Ireland. All O.S. data used for plans are printed under "Copyright Ordnance Survey Ireland 0039723 (OSI Aerial Data or OSI Lidar Data) & 2023/ OSi, NMA, 180 (OSi Vector Data)". All elevations are in metres and relate to OSi Geoid Model (OSGM02) Malin Head as defined by existing Project Control. All Co-ordinates are in Irish Transverse Mercator Grid (ITM) as defined by OSi active GPS station Tailaght College (TLLG).


NOTE

DART+ Coastal North

NTA Údarás Náisiúnta Iompair National Transport Authority

Tionscadal Éireann Project Ireland 2040

| Rev | Date | Drn | Chk'd | App'd | Description |
|---|---|---|---|---|---|
| P02 | 31/05/2024 | MO | SH | COD | PLANNING ISSUE |

Client: Iarnród Éireann Irish Rail

Engineering Designer: ARUP

Project Title: DART+ COASTAL NORTH

Drawing Title: CUMULATIVE ASSESSMENT FIGURE 26.1: PLANNING APPLICATIONS

| Date | Scale | Drawn | Checked | Approved |
|---|---|---|---|---|
| 28/02/2024 | 1:15000 @ A1<br>1:30000 @ A3 | MO | SH | COD |

| Project Code | Originator Code | QMS Code | Drawing File Name | Sheet Number | Status | Rev |
|---|---|---|---|---|---|---|
| D+WP56 | ARP | 279933-00 | D+WP56-ARP-ZZ-NL-DR-EVCU-100014 | 14 of 16 | S4 | P02 |

© Arup

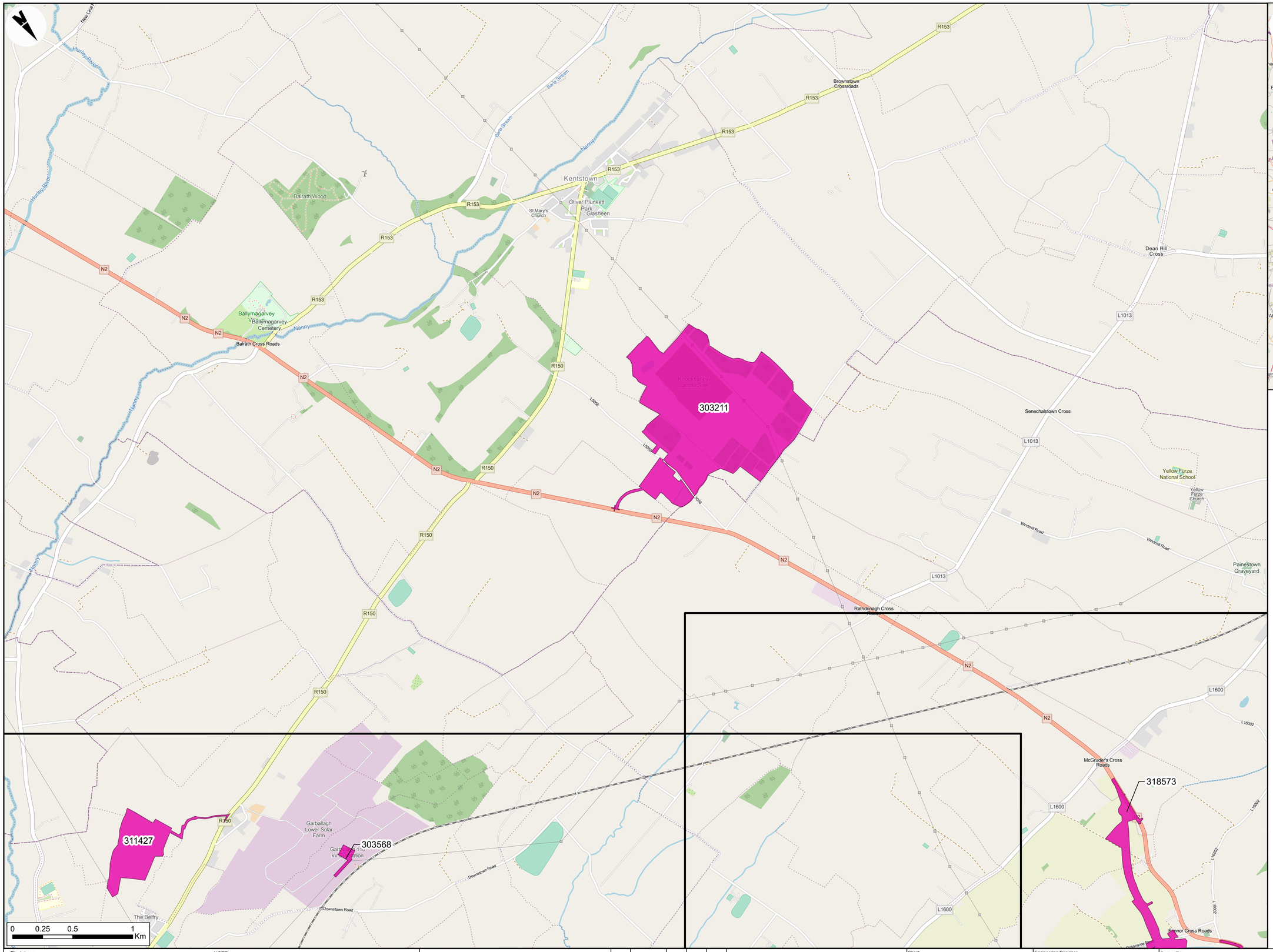


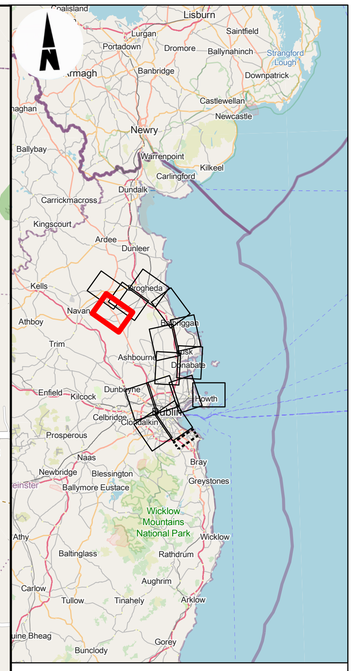


**LEGEND**

MATCH LINES

**PLANNING APPLICATIONS**

AN BORD PLEANALA


Disclaimer
© Irish Rail (2023). This drawing is confidential and the copyright in it is owned by Irish Rail. This drawing must not be either loaned, copied or otherwise reproduced in whole or in part or used for any purpose without the prior permission of Irish Rail.

© OpenStreetMap contributors.

© Ordnance Survey Ireland and Government of Ireland. All O.S. data used for plans are printed under "Copyright Ordnance Survey Ireland 0039723 (OSi Aerial Data or OSi Lidar Data) & 2023/ OSi_NMA_180 (OSi Vector Data)". All elevations are in metres and relate to OSi Geoid Model (OSGM02) Malin Head as defined by existing Project Control. All Co-ordinates are in Irish Transverse Mercator Grid (ITM) as defined by OSi active GPS station Tallaght College (TLLG).


NOTE

DART+ Coastal North

NTA Údarás Náisiúnta Iompair National Transport Authority

Tionscadal Éireann Project Ireland 2040

| Rev | Date | Drn | Chk'd | App'd | Description |
|---|---|---|---|---|---|
| P02 | 31/05/2024 | MO | SH | COD | PLANNING ISSUE |

Client: Iarnród Éireann Irish Rail

Engineering Designer: ARUP

| Date | Scale | Drawn | Checked | Approved |
|---|---|---|---|---|
| 28/02/2024 | 1:15000 @ A1<br>1:30000 @ A3 | MO | SH | COD |

| Project Code | Originator Code | QMS Code |
|---|---|---|
| D+WP56 | ARP | 279933-00 |

Project Title: **DART+ COASTAL NORTH**

Drawing Title: CUMULATIVE ASSESSMENT
FIGURE 26.1: PLANNING APPLICATIONS

| Drawing File Name | Sheet Number | Status | Rev |
|---|---|---|---|
| D+WP56-ARP-ZZ-NL-DR-EVCU-100015 | 15 of 16 | S4 | P02 |

© Arup

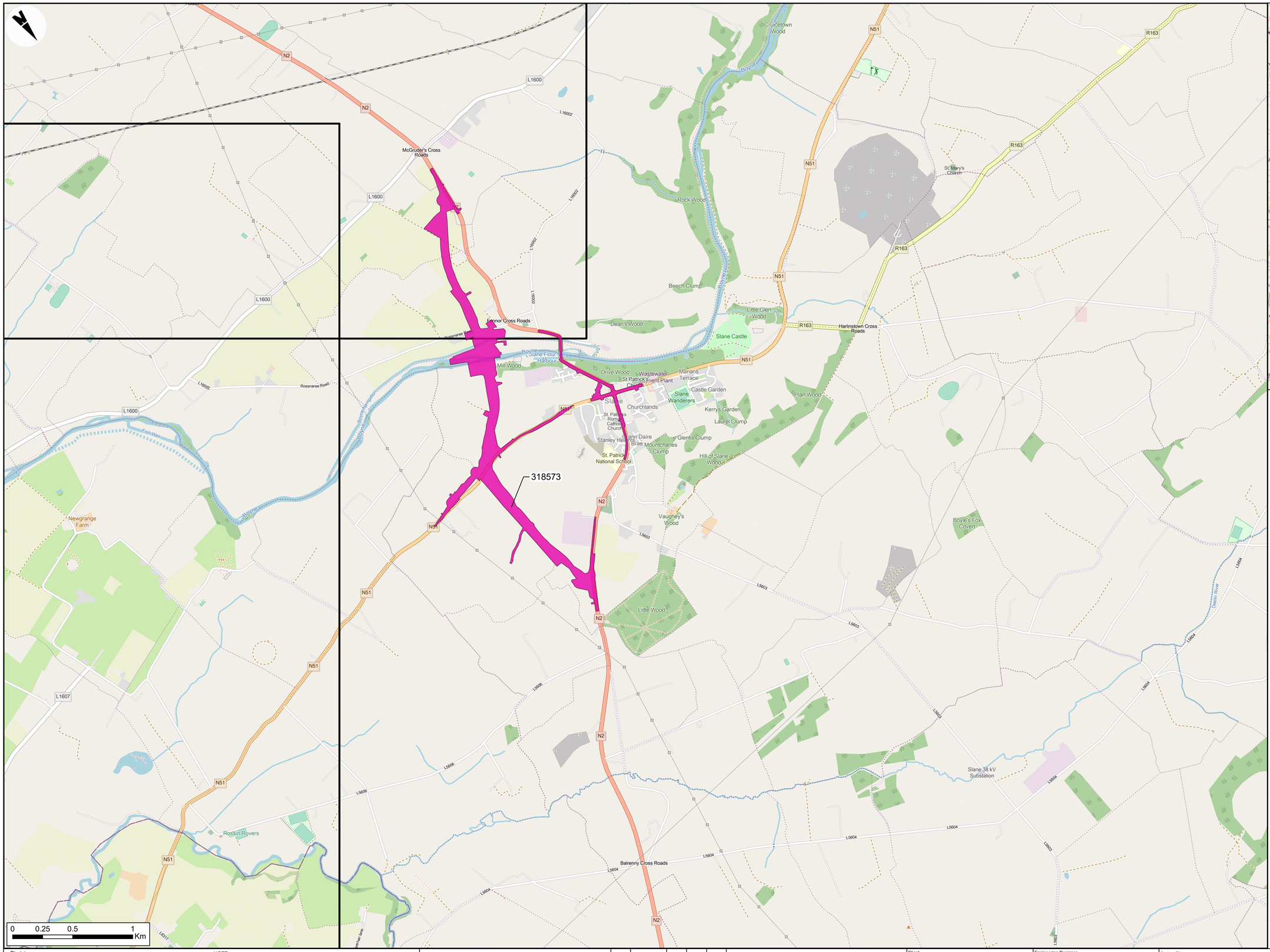


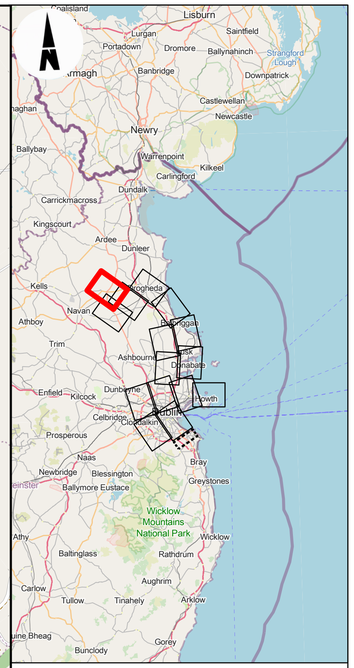


## LEGEND

MATCH LINES

**PLANNING APPLICATIONS**

AN BORD PLEANALA


Disclaimer
© Irish Rail (2023). This drawing is confidential and the copyright in it is owned by Irish Rail. This drawing must not be either loaned, copied or otherwise reproduced in whole or in part or used for any purpose without the prior permission of Irish Rail.

© OpenStreetMap contributors.

© Ordnance Survey Ireland and Government of Ireland. All O.S. data used for plans are printed under "Copyright Ordnance Survey Ireland 0039723 (OSi Aerial Data or OSI Lidar Data) & 2023/ OSi_NMA_180 (OSi Vector Data)". All elevations are in metres and relate to OSi Geoid Model (OSGM02) Malin Head as defined by existing Project Control. All Co-ordinates are in Irish Transverse Mercator Grid (ITM) as defined by OSi active GPS station Tallaght College (TLLG).


NOTE

DART+ Coastal North

NTA Údarás Náisiúnta Iompair National Transport Authority

Tionscadal Éireann Project Ireland 2040

| Rev | Date | Drn | Chk'd | App'd | Description |
|---|---|---|---|---|---|
| P02 | 31/05/2024 | MO | SH | COD | PLANNING ISSUE |

Client: Iarnród Éireann Irish Rail

Engineering Designer: ARUP

Project Title: DART+ COASTAL NORTH

Drawing Title: CUMULATIVE ASSESSMENT FIGURE 26.1: PLANNING APPLICATIONS

| Date | Scale | Drawn | Checked | Approved |
|---|---|---|---|---|
| 28/02/2024 | 1:15000 @ A1<br>1:30000 @ A3 | MO | SH | COD |

| Project Code | Originator Code | QMS Code | Drawing File Name | Sheet Number | Status | Rev |
|---|---|---|---|---|---|---|
| D+WP56 | ARP | 279933-00 | D+WP56-ARP-ZZ-NL-DR-EVCU-100016 | 16 of 16 | S4 | P02 |

© Arup