

LEGEND

- RAILWAY STATIONS
- BRIDGES
 - OVERBRIDGE
 - UNDERBRIDGE
- RAILWAY LINE
- BUFFERS
 - 50M
 - 100M
 - 200M
 - 300M
- ADMINISTRATIVE BOUNDARY
- COUNTY BOUNDARY
- NATIONAL DATASETS
- ZONING PLANS
 - GEORGIAN CONSERVATION AREAS
 - RECORDED MONUMENT
- NATIONAL INVENTORY OF ARCHITECTURAL HERITAGE (NIAH)
 - RATING
 - INTERNATIONAL
 - NATIONAL
 - REGIONAL
- NATIONAL DATASETS
 - ZONES OF NOTIFICATION (SECTION 12)
 - PROTECTED STRUCTURES
- FINGAL COUNTY COUNCIL
 - SPECIFIC OBJECTIVE AREAS
 - ARCHITECTURAL CONSERVATION AREA
 - BURIAL SITE
 - ZONE OF ARCHAEOLOGICAL NOTIFICATION
- LOUTH COUNTY COUNCIL
 - ARCHITECTURAL CONSERVATION AREAS
 - RECORD OF PROTECTED STRUCTURES
- DUBLIN CITY CENTRE COUNTY COUNCIL
 - DCC ARCHITECTURAL CONSERVATION AREAS

Copyright © Irish Rail (2021). This drawing is confidential and the copyright in it is owned by Irish Rail. This drawing must not be either loaned, copied or otherwise reproduced in whole or in part or used for any purpose without the prior permission of Irish Rail.

© OpenStreetMap contributors

© Ordnance Survey Ireland and Government of Ireland. All O.S. data used for plans are printed under "Copyright Ordnance Survey Ireland" Survey No. 0030720 (OSi Aerial Data or OSi Lidar Data) & Survey No. 2021/OSi_NMA_180 (OSi Vector Data). All elevations are in metres and relate to OSi Geoid Model (OSGM02) Malin Head as defined by existing Project Control. All Co-ordinates are in Irish Transverse Mercator Grid (ITM) as defined by OSi active GPS station Tallaght College (TL16G).



Rev	Date	Dn	Chkd	App'd	Description
P01	30/09/2021	DM	SH	COD	
P02	11/10/2021	DM	SH	COD	
P03	10/12/2021	DM	SH	COD	

Client: **larród Éireann Irish Rail**

Engineering Designer: **ARUP**

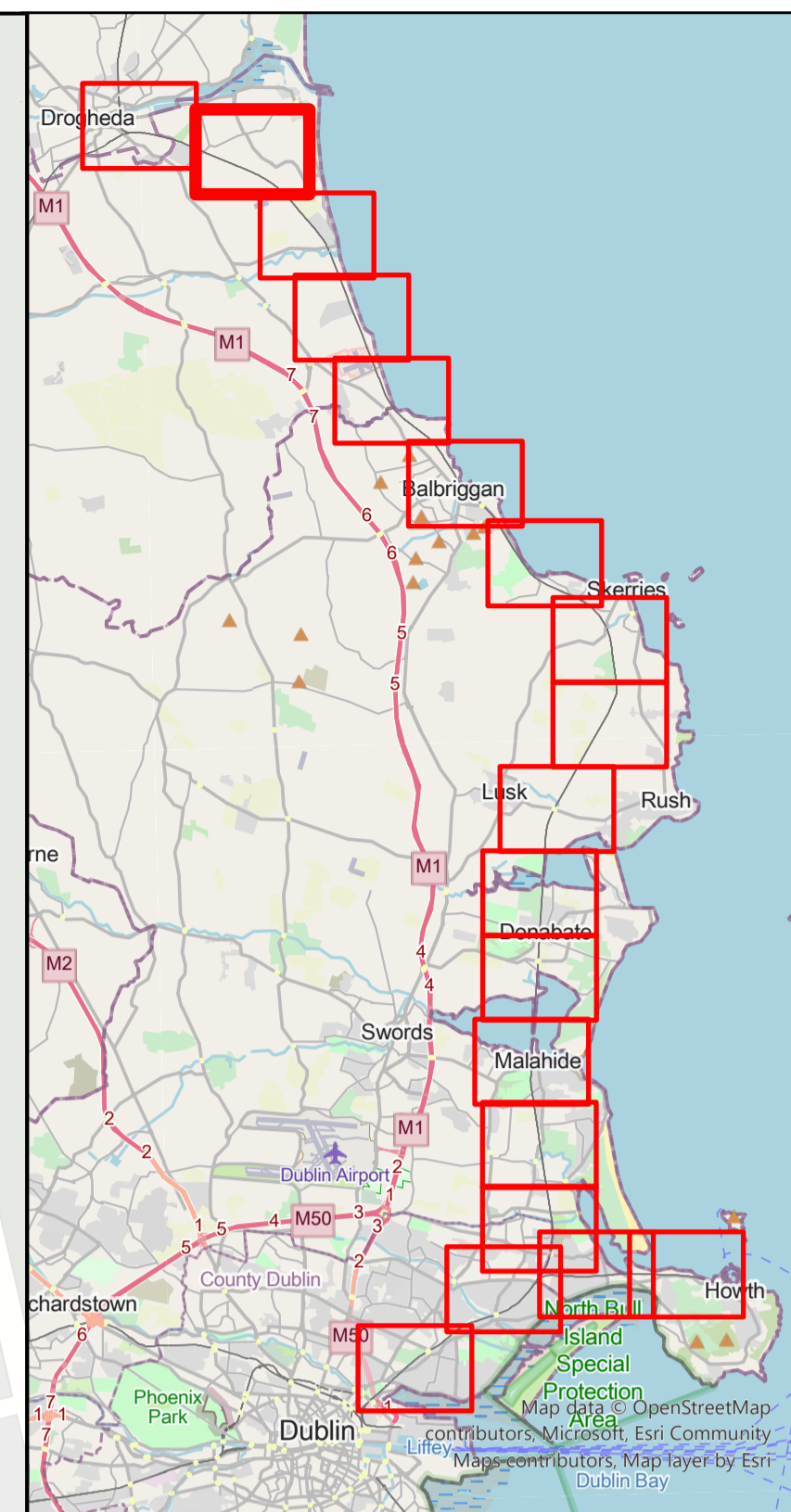
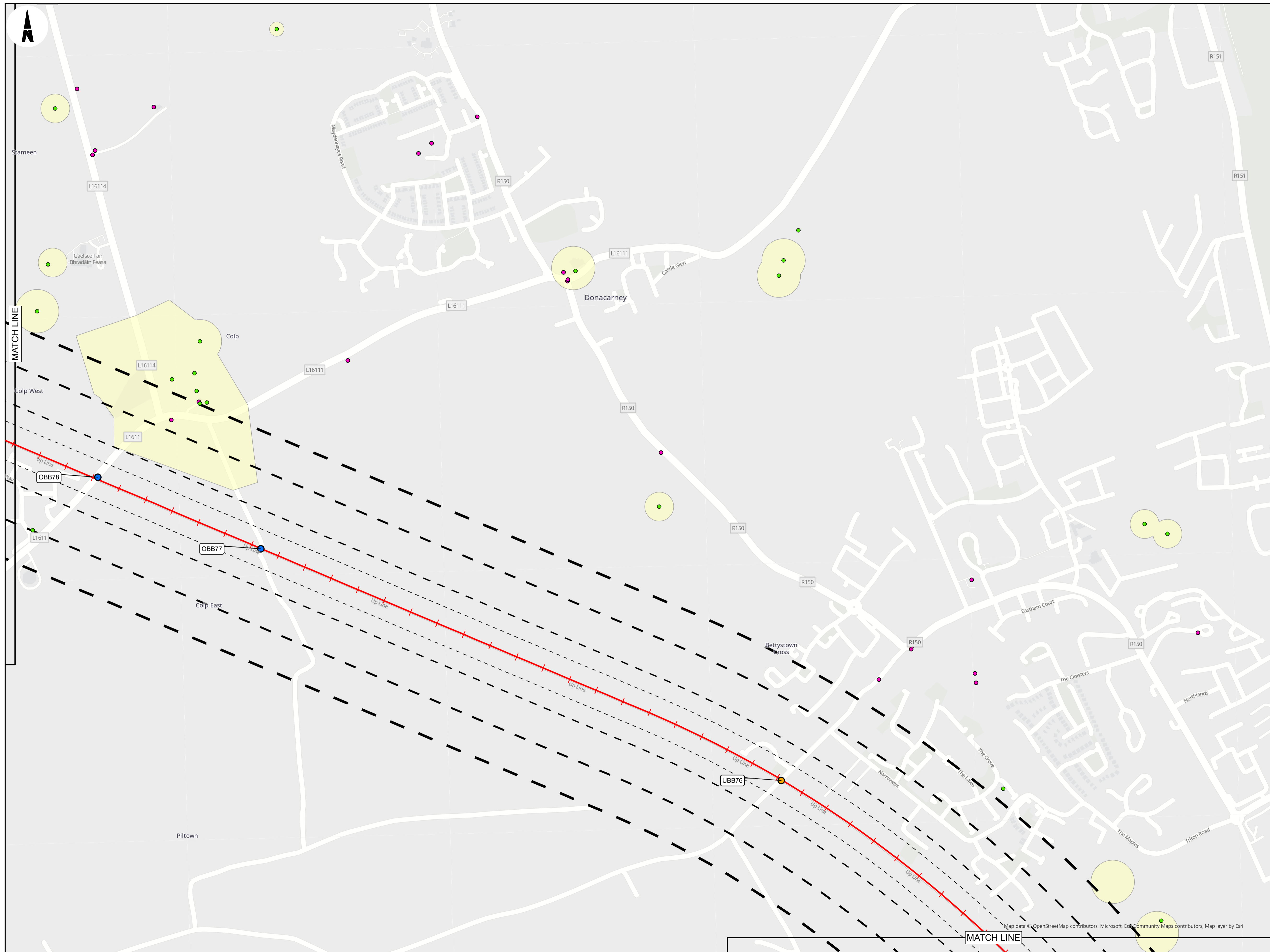
Date: 20/09/2021 Scale: 1:5000 @ A1 1:10000 @ A3

Project Code: D-WP56 Originator Code: ARP

Drawn: DM Checked: SH Approved: COD

QMS Code: 279933-00

Project Title: DART+ COASTAL NORTH	Sheet Number: 1 of 19	Status: 902	Rev: P03
Drawing Title: CONSTRAINTS REPORT HERITAGE CONSTRAINTS OPEN STREET MAP BASEMAP	Drawing File Name: D-WP56-ARP-ZZ-NL-OR-EV-000201		



- LEGEND**
- RAILWAY STATIONS
 - BRIDGES
 - OVERBRIDGE
 - UNDERBRIDGE
 - RAILWAY LINE
 - BUFFERS
 - 50M
 - 100M
 - 200M
 - 300M
 - ADMINISTRATIVE BOUNDARY
 - COUNTY BOUNDARY
 - NATIONAL DATASETS
 - ZONING PLANS
 - GEORGIAN CONSERVATION AREAS
 - RECORDED MONUMENT
 - NATIONAL INVENTORY OF ARCHITECTURAL HERITAGE (NIAH)
 - RATING
 - INTERNATIONAL
 - NATIONAL
 - REGIONAL
 - NATIONAL DATASETS
 - ZONES OF NOTIFICATION (SECTION 12)
 - PROTECTED STRUCTURES
 - FINGAL COUNTY COUNCIL
 - SPECIFIC OBJECTIVE AREAS
 - ARCHITECTURAL CONSERVATION AREA
 - BURIAL SITE
 - ZONE OF ARCHAEOLOGICAL NOTIFICATION
 - LOUTH COUNTY COUNCIL
 - ARCHITECTURAL CONSERVATION AREAS
 - RECORD OF PROTECTED STRUCTURES
 - DUBLIN CITY CENTRE COUNTY COUNCIL
 - DCC ARCHITECTURAL CONSERVATION AREAS

Copyright © Irish Rail (2021). This drawing is confidential and the copyright in it is owned by Irish Rail. This drawing must not be either loaned, copied or otherwise reproduced in whole or in part or used for any purpose without the prior permission of Irish Rail.

© OpenStreetMap contributors

© Ordnance Survey Ireland and Government of Ireland. All O.S. data used for plans are printed under "Copyright Ordnance Survey Ireland" Survey No. 0039720 (OSI Aerial Data or OSI Lidar Data) & Survey No. 2021/OSI_NMA_180 (OSI Vector Data). All elevations are in metres and relate to OSI Geoid Model (OSGM02) Malin Head as defined by existing Project Control. All Co-ordinates are in Irish Transverse Mercator Grid (ITM) as defined by OSI active GPS station Tallaght College (TLLG).



Rev	Date	Dn	Ch'd	App'd	Description
P01	30/09/2021	DM	SH	COD	
P02	11/10/2021	DM	SH	COD	
P03	10/12/2021	DM	SH	COD	

Client: **Iarnród Éireann Irish Rail**

Engineering Designer: **ARUP**

Date: 20/09/2021 | Scale: 1:5000 @ A1, 1:10000 @ A3

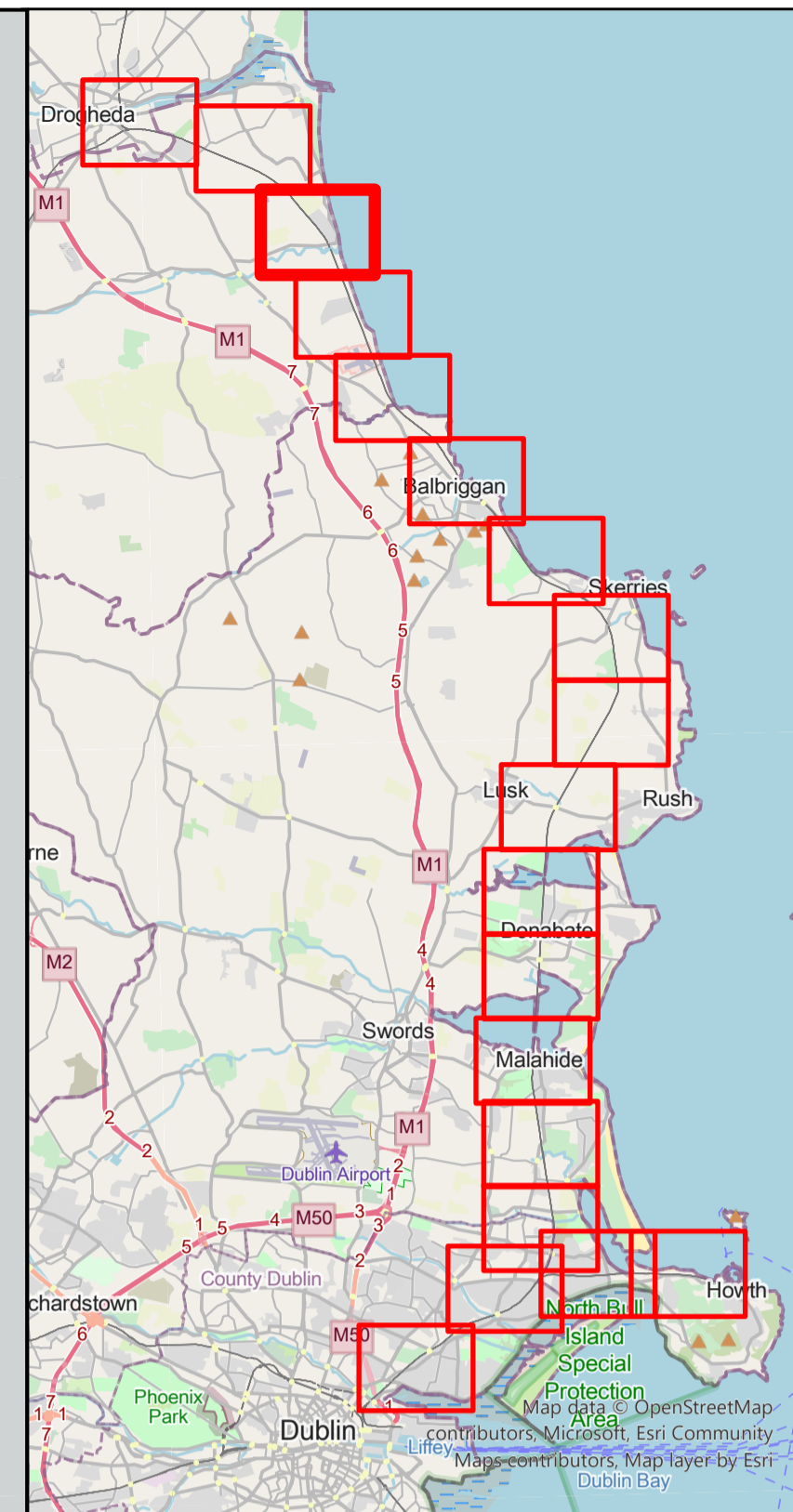
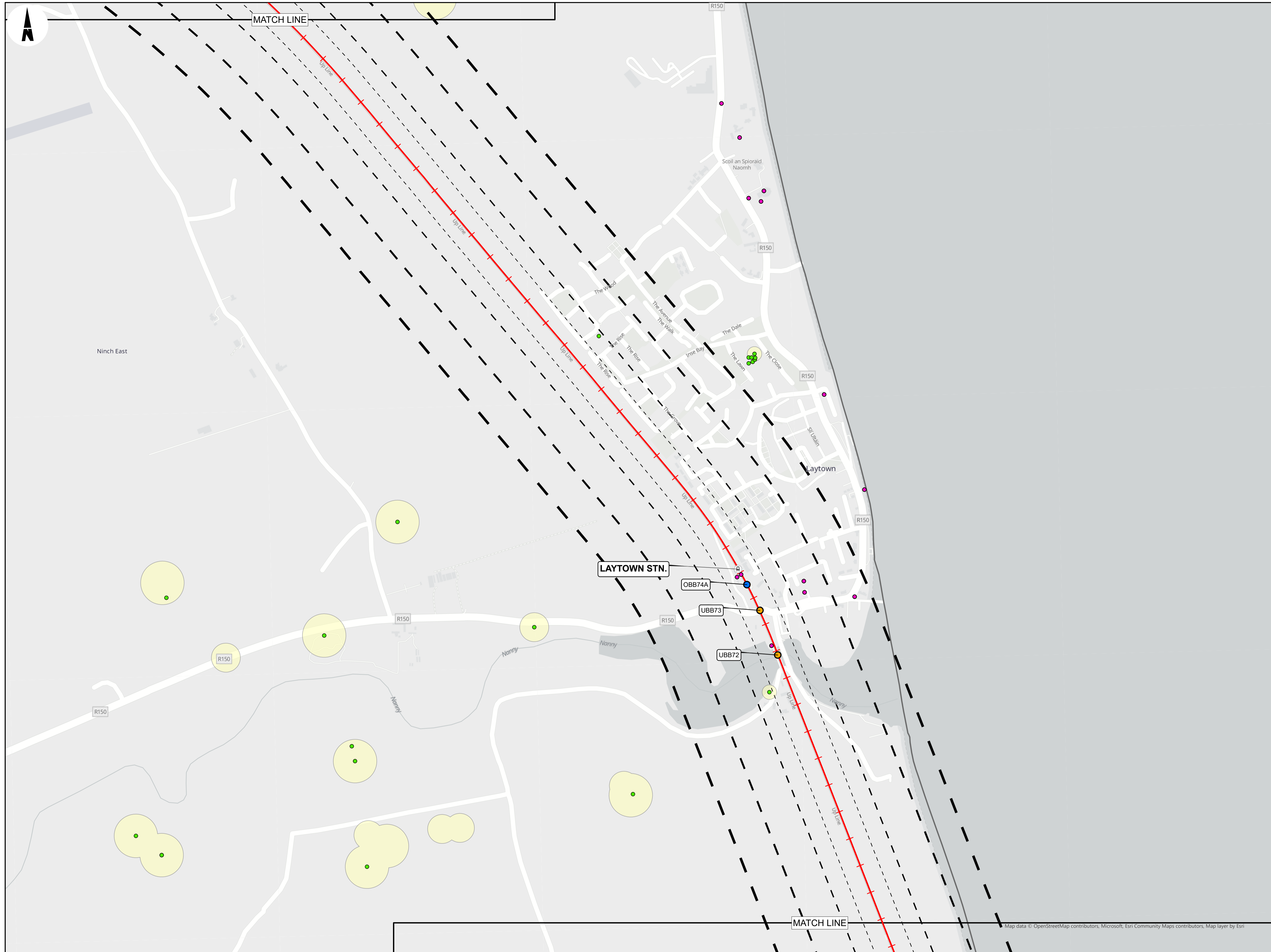
Project Code: D+WP56 | Originator Code: ARP | QMS Code: 279933-00

Drawn: DM | Checked: SH | Approved: COD

Project Title: **DART+ COASTAL NORTH**

Drawing Title: **CONSTRAINTS REPORT HERITAGE CONSTRAINTS OPEN STREET MAP BASEMAP**

Drawing File Name: D+WP56-ARP-ZZ-NL-OR-EV-000202 | Sheet Number: 2 of 19 | Status: 902 | Rev: P03



- LEGEND**
- RAILWAY STATIONS
 - BRIDGES
 - OVERBRIDGE
 - UNDERBRIDGE
 - RAILWAY LINE
 - BUFFERS
 - 50M
 - 100M
 - 200M
 - 300M
 - ADMINISTRATIVE BOUNDARY
 - COUNTY BOUNDARY
 - NATIONAL DATASETS
 - ZONING PLANS
 - GEORGIAN CONSERVATION AREAS
 - RECORDED MONUMENT
 - NATIONAL INVENTORY OF ARCHITECTURAL HERITAGE (NIAH)
 - RATING
 - INTERNATIONAL
 - NATIONAL
 - REGIONAL
 - NATIONAL DATASETS
 - ZONES OF NOTIFICATION (SECTION 12)
 - PROTECTED STRUCTURES
 - FINGAL COUNTY COUNCIL
 - SPECIFIC OBJECTIVE AREAS
 - ARCHITECTURAL CONSERVATION AREA
 - BURIAL SITE
 - ZONE OF ARCHAEOLOGICAL NOTIFICATION
 - LOUTH COUNTY COUNCIL
 - ARCHITECTURAL CONSERVATION AREAS
 - RECORD OF PROTECTED STRUCTURES
 - DUBLIN CITY CENTRE COUNTY COUNCIL
 - DCC ARCHITECTURAL CONSERVATION AREAS

Map data © OpenStreetMap contributors, Microsoft, Esri Community Maps contributors, Map layer by Esri

Copyright © Irish Rail (2021). This drawing is confidential and the copyright in it is owned by Irish Rail. This drawing must not be either loaned, copied or otherwise reproduced in whole or in part or used for any purpose without the prior permission of Irish Rail.

© OpenStreetMap contributors

© Ordnance Survey Ireland and Government of Ireland. All O.S. data used for plans are printed under "Copyright Ordnance Survey Ireland" Survey No. 0039720 (OSi Aerial Data or OSi Lidar Data) & Survey No. 2021/OSi_NMA_180 (OSi Vector Data). All elevations are in metres and relate to OSi Geoid Model (OSGM02) Malin Head as defined by existing Project Control. All Co-ordinates are in Irish Transverse Mercator Grid (ITM) as defined by OSi active GPS station Tallaght College (TLLG).



Rev	Date	Dn	Chkd	App'd	Description
P01	30/09/2021	DM	SH	COD	
P02	11/10/2021	DM	SH	COD	
P03	10/12/2021	DM	SH	COD	

Client: **Irish Rail**

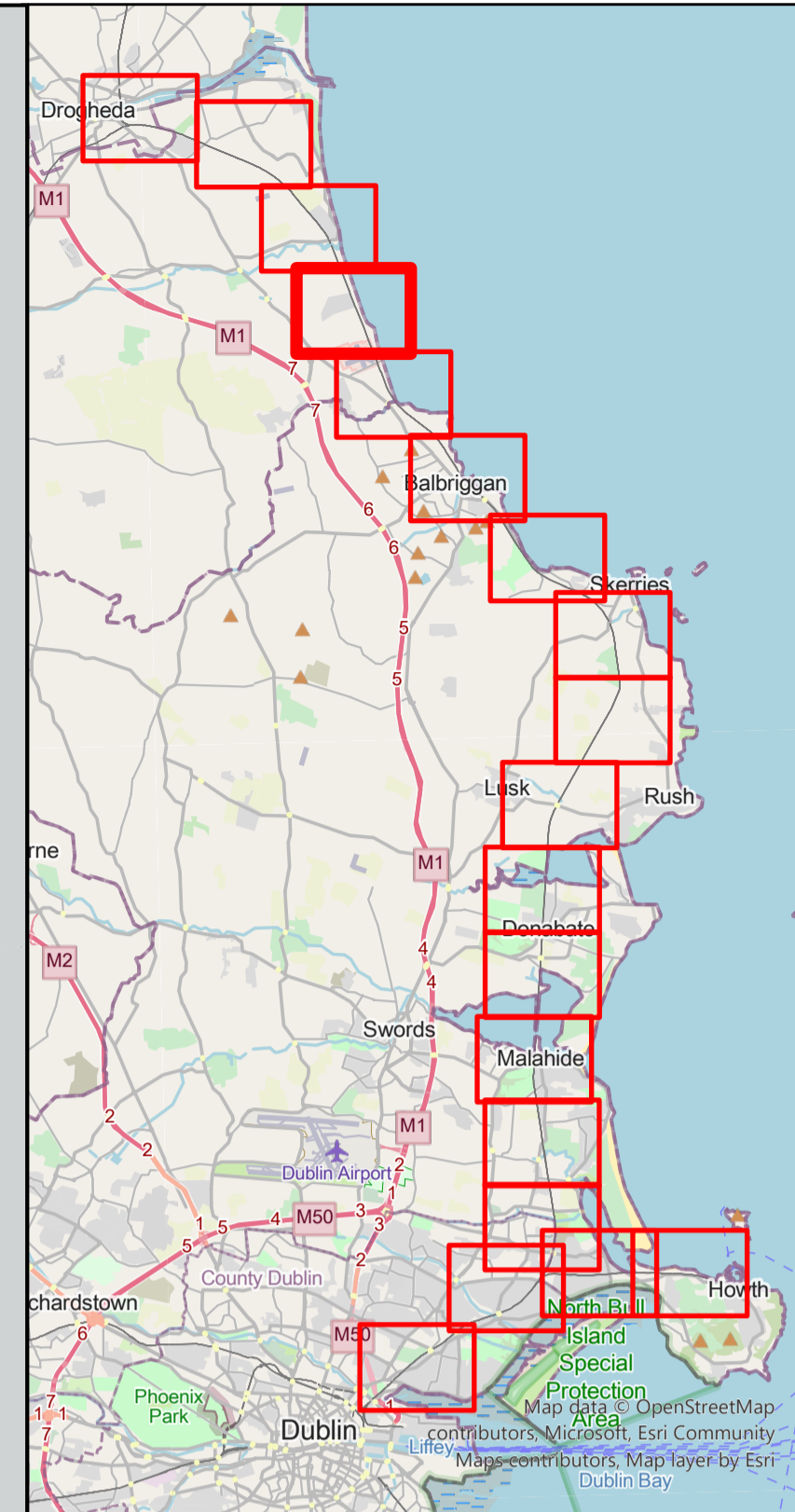
Engineering Designer: **ARUP**

Date: 20/09/2021 | Scale: 1:5000 @ A1, 1:10000 @ A3

Project Code: D+WP56 | Originator Code: ARP | QMS Code: 279933-00

Drawn: DM | Checked: SH | Approved: COD

Project Title	DART+ COASTAL NORTH		
Drawing Title	CONSTRAINTS REPORT HERITAGE CONSTRAINTS OPEN STREET MAP BASEMAP		
Drawing File Name	D+WP56-ARP-ZZ-NL-OR-EV-000203	Sheet Number	3 of 19
Status	902	Rev	P03



- LEGEND**
- RAILWAY STATIONS
 - BRIDGES**
 - OVERBRIDGE
 - UNDERBRIDGE
 - RAILWAY LINE
 - BUFFERS**
 - 50M
 - 100M
 - 200M
 - 300M
 - ADMINISTRATIVE BOUNDARY
 - COUNTY BOUNDARY
 - NATIONAL DATASETS**
 - ZONING PLANS**
 - GEORGIAN CONSERVATION AREAS
 - RECORDED MONUMENT
 - NATIONAL INVENTORY OF ARCHITECTURAL HERITAGE (NIAH)
 - RATING**
 - INTERNATIONAL
 - NATIONAL
 - REGIONAL
 - NATIONAL DATASETS**
 - ZONES OF NOTIFICATION (SECTION 12)
 - PROTECTED STRUCTURES
 - FINGAL COUNTY COUNCIL**
 - SPECIFIC OBJECTIVE AREAS**
 - ARCHITECTURAL CONSERVATION AREA
 - BURIAL SITE
 - ZONE OF ARCHAEOLOGICAL NOTIFICATION
 - LOUTH COUNTY COUNCIL**
 - ARCHITECTURAL CONSERVATION AREAS
 - RECORD OF PROTECTED STRUCTURES
 - DUBLIN CITY CENTRE COUNTY COUNCIL**
 - DCC ARCHITECTURAL CONSERVATION AREAS

Map data © OpenStreetMap contributors, Microsoft, Esri Community Maps contributors, Map layer by Esri

Copyright © Irish Rail (2021). This drawing is confidential and the copyright in it is owned by Irish Rail. This drawing must not be either loaned, copied or otherwise reproduced in whole or in part or used for any purpose without the prior permission of Irish Rail.

© OpenStreetMap contributors

© Ordnance Survey Ireland and Government of Ireland. All O.S. data used for plans are printed under "Copyright Ordnance Survey Ireland" Survey No. 0039720 (OSI Aerial Data or OSI Lidar Data) & Survey No. 2021/OSI_NMA_180 (OSI Vector Data). All elevations are in metres and relate to OSI Geoid Model (OSGM02) Malin Head as defined by existing Project Control. All Co-ordinates are in Irish Transverse Mercator Grid (ITM) as defined by OSI active GPS station Tallaght College (TLLG).



Rev	Date	Dn	Ch'kd	App'd	Description
P01	30/09/2021	DM	SH	COD	
P02	11/10/2021	DM	SH	COD	
P03	10/12/2021	DM	SH	COD	

Client

Date: 20/09/2021

Scale: 1:5000 @ A1
1:10000 @ A3

Project Code: D+WP56

Originator Code: ARP

Engineering Designer

Drawn	DM	Checked	SH	Approved	COD
-------	----	---------	----	----------	-----

QMS Code: 279933-00

Project Title: **DART+ COASTAL NORTH**

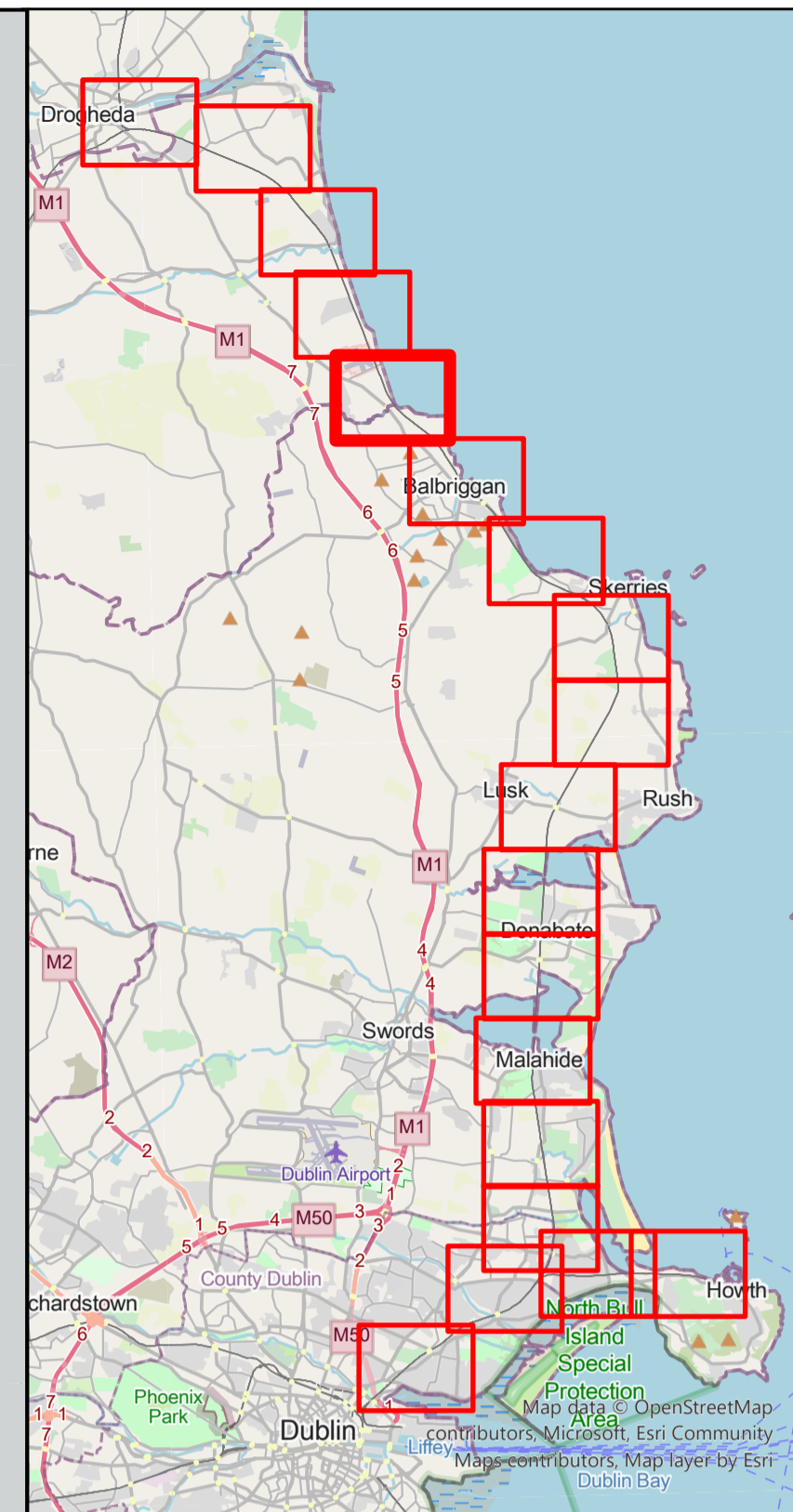
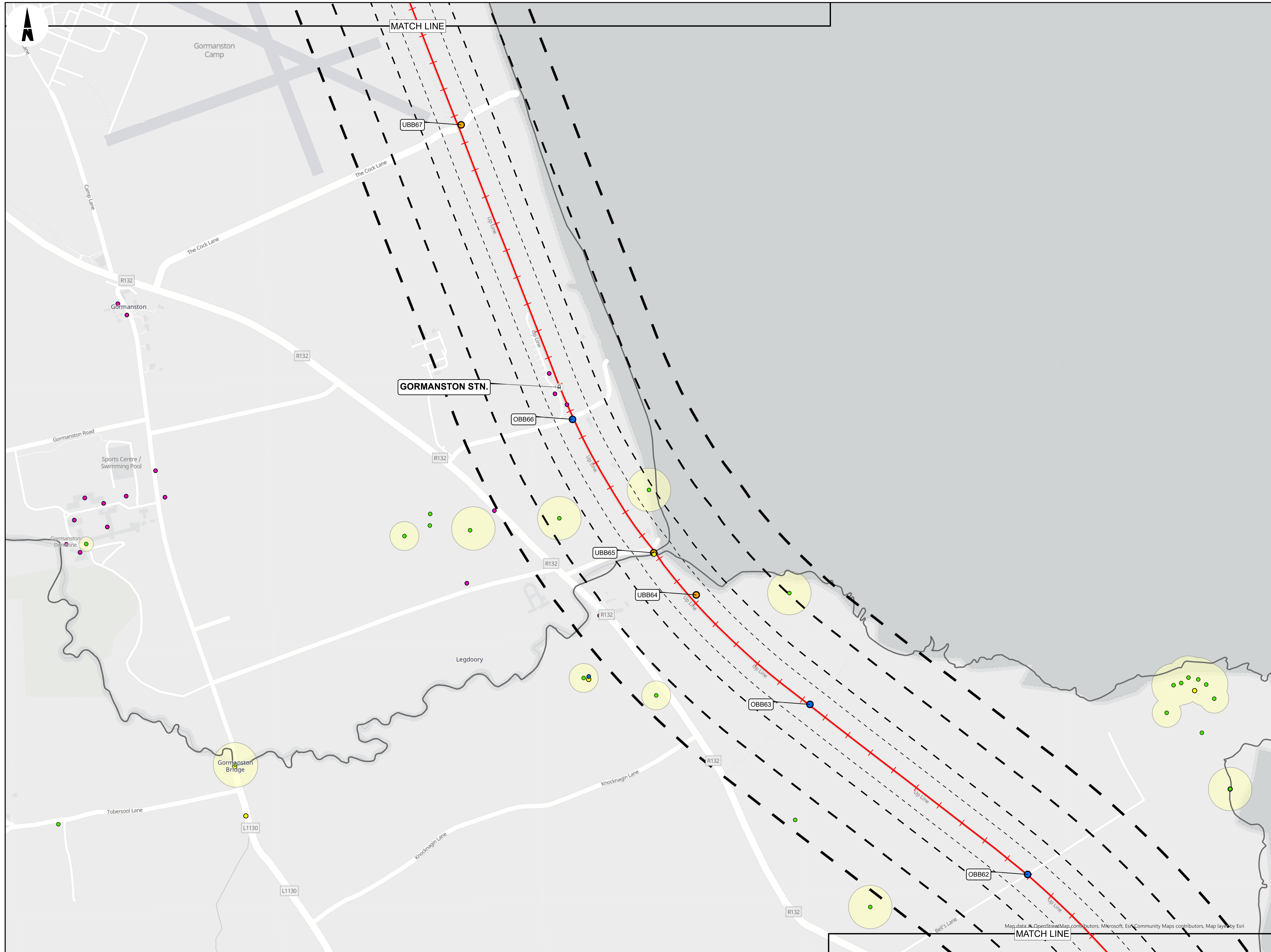
Drawing Title: **CONSTRAINTS REPORT
HERITAGE CONSTRAINTS
OPEN STREET MAP BASEMAP**

Drawing File Name: D+WP56-ARP-ZZ-NL-OR-EV-000204

Sheet Number: 4 of 19

Status: 902

Rev: P03



- LEGEND**
- RAILWAY STATIONS
 - BRIDGES
 - OVERBRIDGE
 - UNDERBRIDGE
 - RAILWAY LINE
 - BUFFERS
 - 50M
 - 100M
 - 200M
 - 300M
 - ADMINISTRATIVE BOUNDARY
 - COUNTY BOUNDARY
 - NATIONAL DATASETS
 - ZONING PLANS
 - GEORGIAN CONSERVATION AREAS
 - RECORDED MONUMENT
 - NATIONAL INVENTORY OF ARCHITECTURAL HERITAGE (NIAH)
 - RATING
 - INTERNATIONAL
 - NATIONAL
 - REGIONAL
 - NATIONAL DATASETS
 - ZONES OF NOTIFICATION (SECTION 12)
 - PROTECTED STRUCTURES
 - FINGAL COUNTY COUNCIL
 - SPECIFIC OBJECTIVE AREAS
 - ARCHITECTURAL CONSERVATION AREA
 - BURIAL SITE
 - ZONE OF ARCHAEOLOGICAL NOTIFICATION
 - LOUTH COUNTY COUNCIL
 - ARCHITECTURAL CONSERVATION AREAS
 - RECORD OF PROTECTED STRUCTURES
 - DUBLIN CITY CENTRE COUNTY COUNCIL
 - DCC ARCHITECTURAL CONSERVATION AREAS

Copyright © Irish Rail (2021). This drawing is confidential and the copyright in it is owned by Irish Rail. This drawing must not be either loaned, copied or otherwise reproduced in whole or in part or used for any purpose without the prior permission of Irish Rail.

© OpenStreetMap contributors

© Ordnance Survey Ireland and Government of Ireland. All O.S. data used for plans are printed under "Copyright Ordnance Survey Ireland" Survey No. 0039720 (OSI Aerial Data or OSI Lidar Data) & Survey No. 2021/OSI_NMA_180 (OSI Vector Data). All elevations are in metres and relate to OSI Geoid Model (OSGM02) Malin Head as defined by existing Project Control. All Co-ordinates are in Irish Transverse Mercator Grid (ITM) as defined by OSI active GPS station Tallaght College (TLLG).



Rev	Date	Dn	Ch'kd	App'd	Description
P01	30/09/2021	DM	SH	COD	
P02	11/10/2021	DM	SH	COD	
P03	10/12/2021	DM	SH	COD	

Client: **Irish Rail**

Engineering Designer: **ARUP**

Date: 20/09/2021 | Scale: 1:5000 @ A1 | 1:10000 @ A3

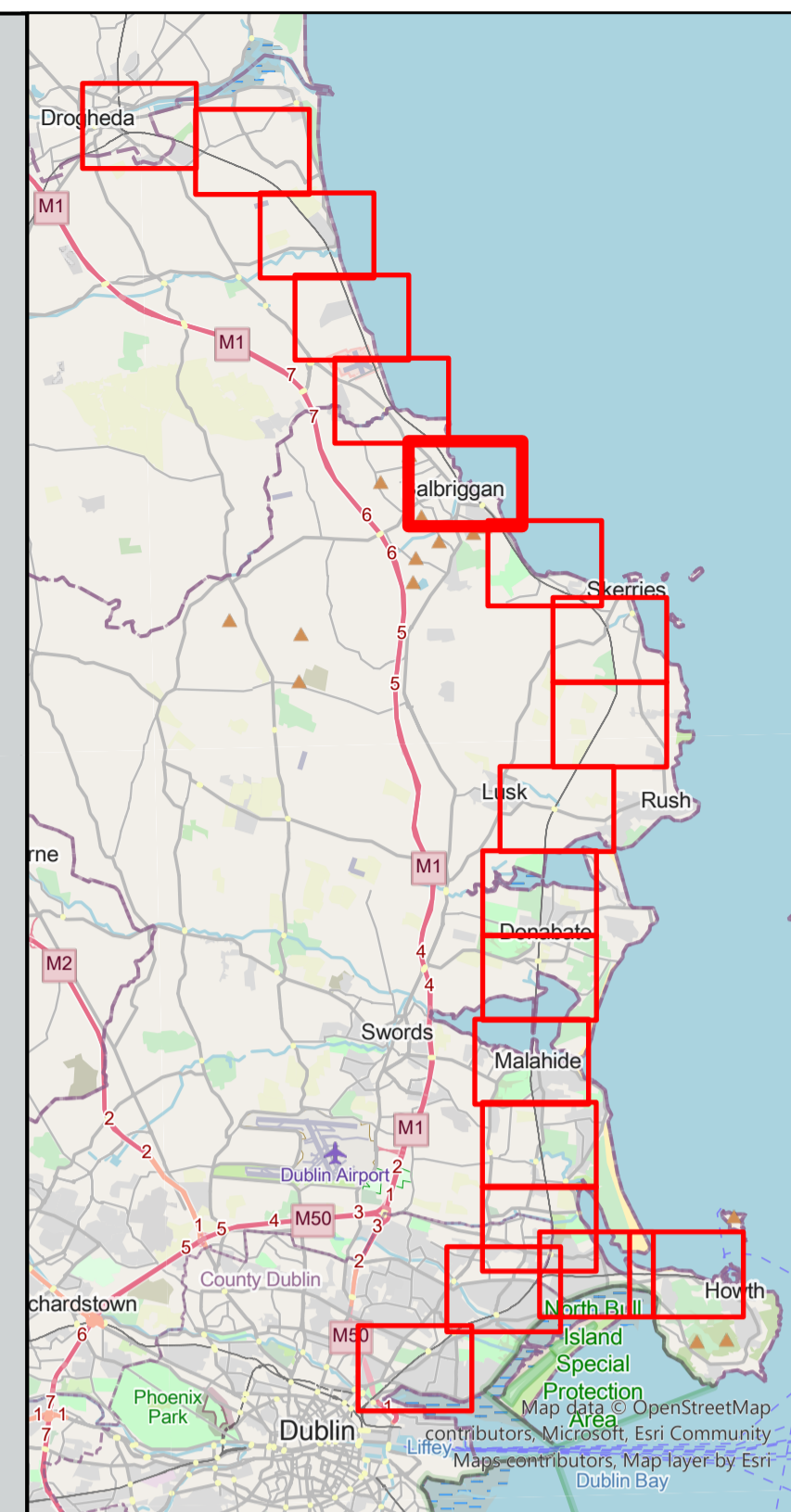
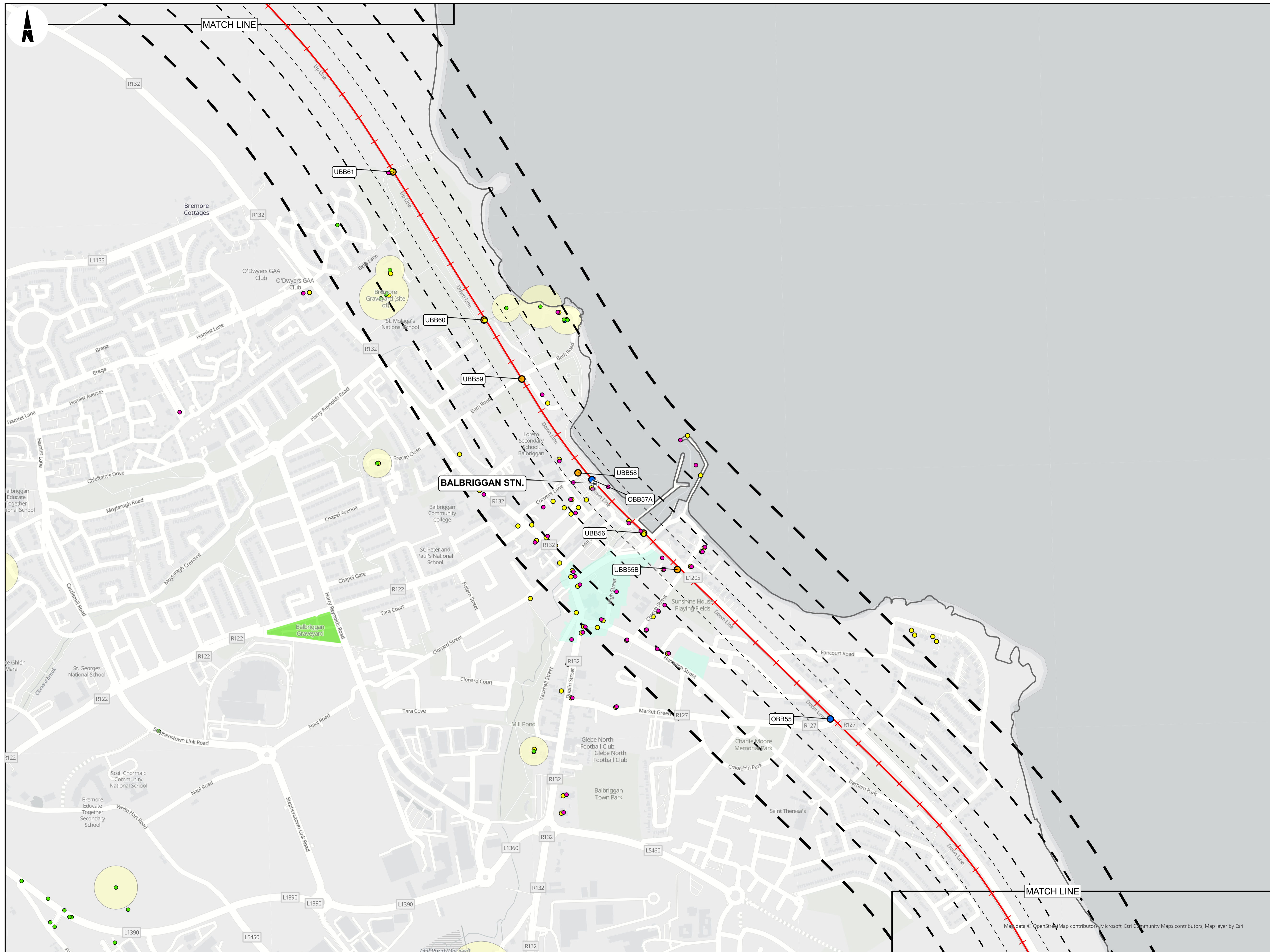
Project Code: D+WP56 | Originator Code: ARP | QMS Code: 279933-00

Drawn: DM | Checked: SH | Approved: COD

Project Title: **DART+ COASTAL NORTH**

Drawing Title: **CONSTRAINTS REPORT HERITAGE CONSTRAINTS OPEN STREET MAP BASEMAP**

Drawing File Name: D+WP56-ARP-ZZ-NL-OR-EV-000205 | Sheet Number: 6 of 19 | Status: 902 | Rev: P03



- LEGEND**
- RAILWAY STATIONS
 - BRIDGES
 - OVERBRIDGE
 - UNDERBRIDGE
 - RAILWAY LINE
 - BUFFERS
 - 50M
 - 100M
 - 200M
 - 300M
 - ADMINISTRATIVE BOUNDARY
 - COUNTY BOUNDARY
 - NATIONAL DATASETS
 - ZONING PLANS
 - GEORGIAN CONSERVATION AREAS
 - RECORDED MONUMENT
 - NATIONAL INVENTORY OF ARCHITECTURAL HERITAGE (NIAH)
 - RATING
 - INTERNATIONAL
 - NATIONAL
 - REGIONAL
 - NATIONAL DATASETS
 - ZONES OF NOTIFICATION (SECTION 12)
 - PROTECTED STRUCTURES
 - FINGAL COUNTY COUNCIL
 - SPECIFIC OBJECTIVE AREAS
 - ARCHITECTURAL CONSERVATION AREA
 - BURIAL SITE
 - ZONE OF ARCHAEOLOGICAL NOTIFICATION
 - LOUTH COUNTY COUNCIL
 - ARCHITECTURAL CONSERVATION AREAS
 - RECORD OF PROTECTED STRUCTURES
 - DUBLIN CITY CENTRE COUNTY COUNCIL
 - DCC ARCHITECTURAL CONSERVATION AREAS

Copyright © Irish Rail (2021). This drawing is confidential and the copyright in it is owned by Irish Rail. This drawing must not be either loaned, copied or otherwise reproduced in whole or in part or used for any purpose without the prior permission of Irish Rail.

© OpenStreetMap contributors

© Ordnance Survey Ireland and Government of Ireland. All O.S. data used for plans are printed under "Copyright Ordnance Survey Ireland" Survey No. 0030720 (OSi Aerial Data or OSi Lidar Data) & Survey No. 2021/OSi_NMA_180 (OSi Vector Data). All elevations are in metres and relate to OSi Geoid Model (OSGM02) Malin Head as defined by existing Project Control. All Co-ordinates are in Irish Transverse Mercator Grid (ITM) as defined by OSi active GPS station Tallaght College (TLTG).



Rev	Date	Dn	Ch'd	App'd	Description
P01	30/09/2021	DM	SH	COD	
P02	11/10/2021	DM	SH	COD	
P03	10/12/2021	DM	SH	COD	

Client: **Irish Rail**

Engineering Designer: **ARUP**

Date: 20/09/2021 | Scale: 1:5000 @ A1 / 1:10000 @ A3

Project Code: D+WP56 | Originator Code: ARP

QMS Code: 279933-00

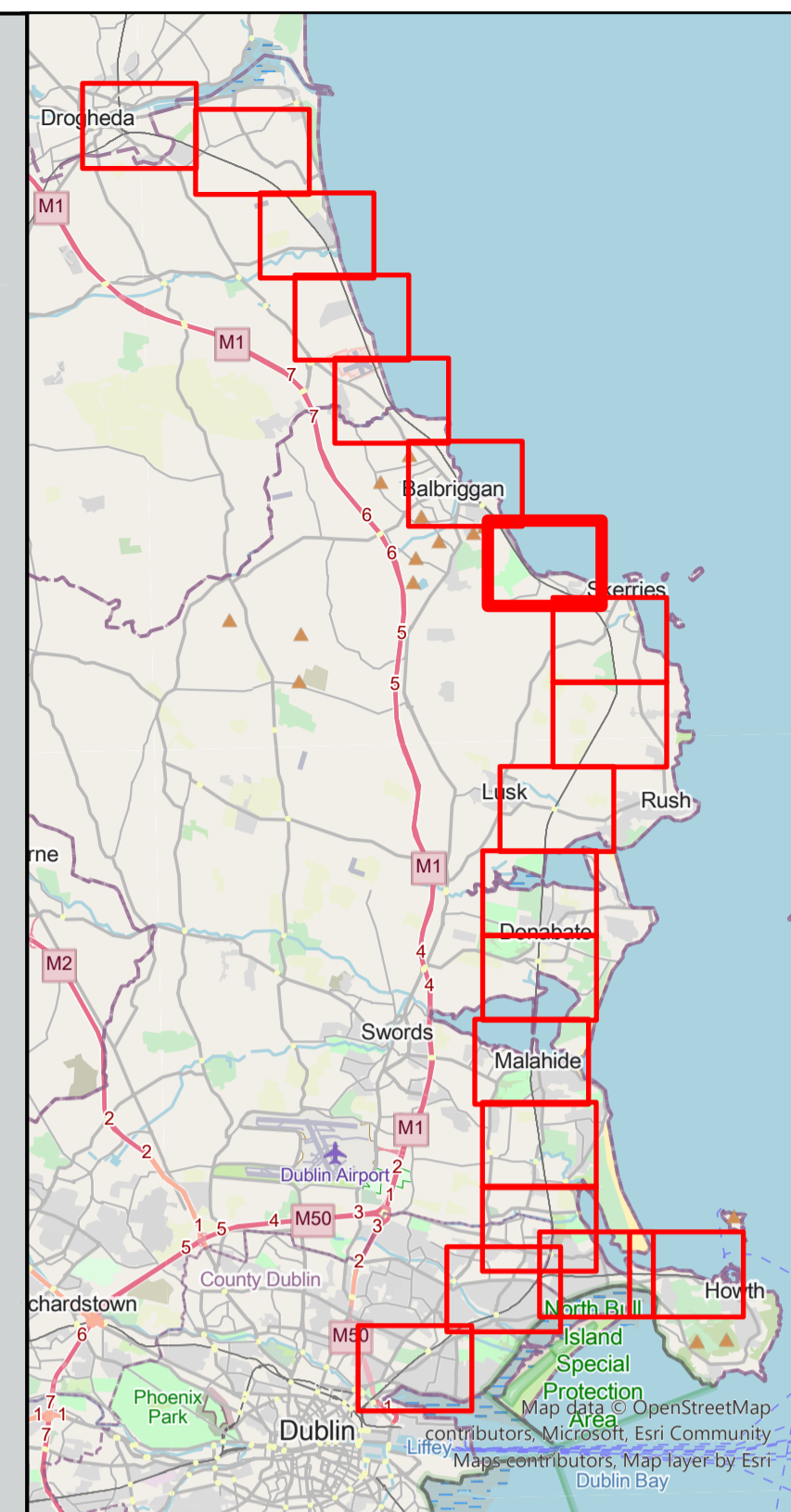
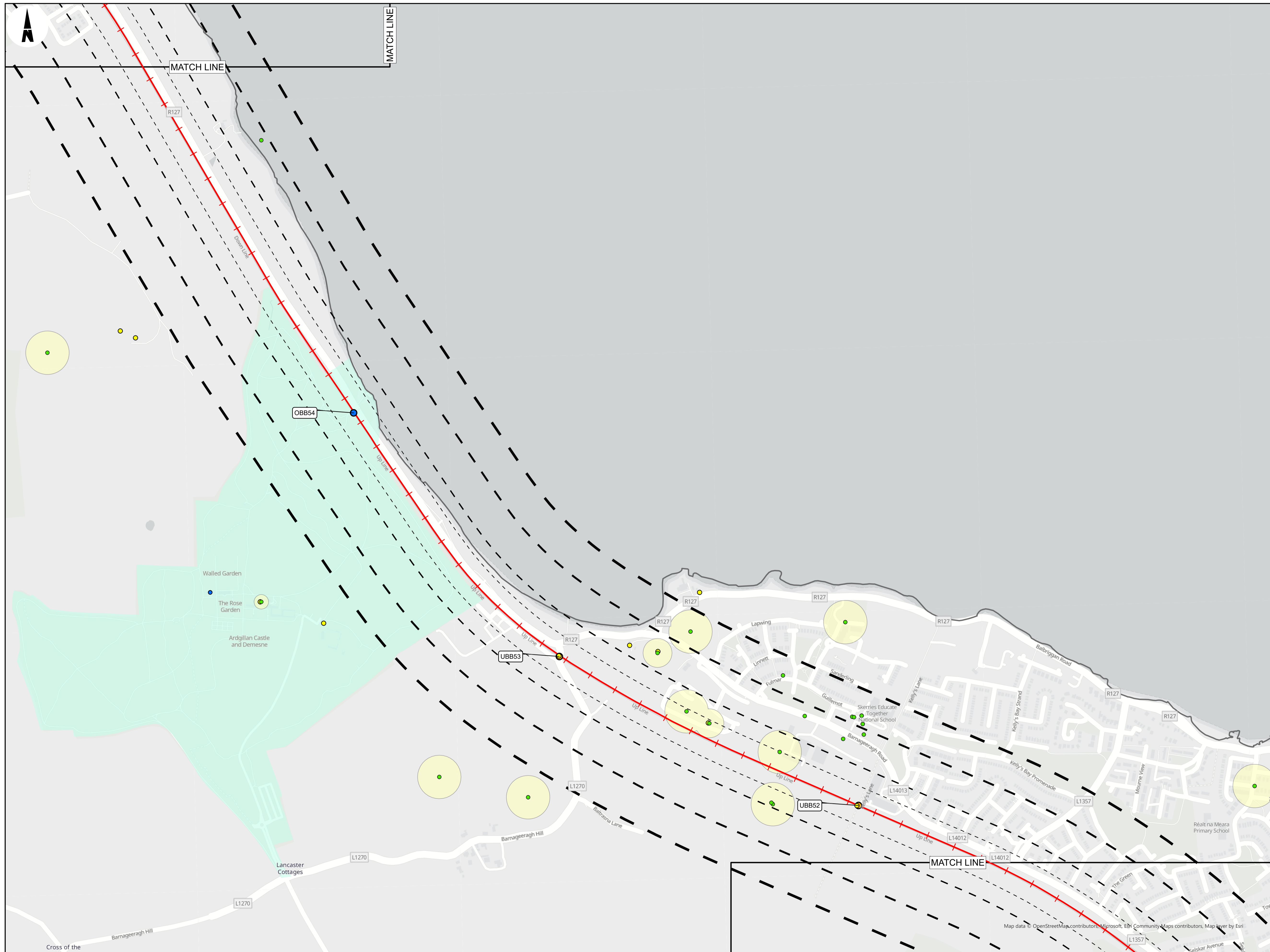
Drawn: DM | Checked: SH | Approved: COD

Project Title: **DART+ COASTAL NORTH**

Drawing Title: **CONSTRAINTS REPORT HERITAGE CONSTRAINTS OPEN STREET MAP BASEMAP**

Drawing File Name: D+WP56-ARP-ZZ-NL-OR-EV-000206

Sheet Number: 6 of 19 | Status: 902 | Rev: P03



- LEGEND**
- RAILWAY STATIONS
 - BRIDGES
 - OVERBRIDGE
 - UNDERBRIDGE
 - RAILWAY LINE
 - BUFFERS
 - 50M
 - 100M
 - 200M
 - 300M
 - ADMINISTRATIVE BOUNDARY
 - COUNTY BOUNDARY
 - NATIONAL DATASETS
 - ZONING PLANS
 - GEORGIAN CONSERVATION AREAS
 - RECORDED MONUMENT
 - NATIONAL INVENTORY OF ARCHITECTURAL HERITAGE (NIAH)
 - RATING
 - INTERNATIONAL
 - NATIONAL
 - REGIONAL
 - NATIONAL DATASETS
 - ZONES OF NOTIFICATION (SECTION 12)
 - PROTECTED STRUCTURES
 - FINGAL COUNTY COUNCIL
 - SPECIFIC OBJECTIVE AREAS
 - ARCHITECTURAL CONSERVATION AREA
 - BURIAL SITE
 - ZONE OF ARCHAEOLOGICAL NOTIFICATION
 - LOUTH COUNTY COUNCIL
 - ARCHITECTURAL CONSERVATION AREAS
 - RECORD OF PROTECTED STRUCTURES
 - DUBLIN CITY CENTRE COUNTY COUNCIL
 - DCC ARCHITECTURAL CONSERVATION AREAS

Copyright © Irish Rail (2021). This drawing is confidential and the copyright in it is owned by Irish Rail. This drawing must not be either loaned, copied or otherwise reproduced in whole or in part or used for any purpose without the prior permission of Irish Rail.

© OpenStreetMap contributors

© Ordnance Survey Ireland and Government of Ireland. All O.S. data used for plans are printed under "Copyright Ordnance Survey Ireland" Survey No. 0039720 (OSI Aerial Data or OSI Lidar Data) & Survey No. 2021/OSI_NMA_180 (OSI Vector Data). All elevations are in metres and relate to OSI Geoid Model (OSGM02) Malin Head as defined by existing Project Control. All Co-ordinates are in Irish Transverse Mercator Grid (ITM) as defined by OSI active GPS station Tallaght College (TLLG).



Rev	Date	Dn	Ch'd	App'd	Description
P01	30/09/2021	DM	SH	COD	
P02	11/10/2021	DM	SH	COD	
P03	10/12/2021	DM	SH	COD	

Client: **larród Éireann Irish Rail**

Engineering Designer: **ARUP**

Date: 20/09/2021 | Scale: 1:5000 @ A1, 1:10000 @ A3

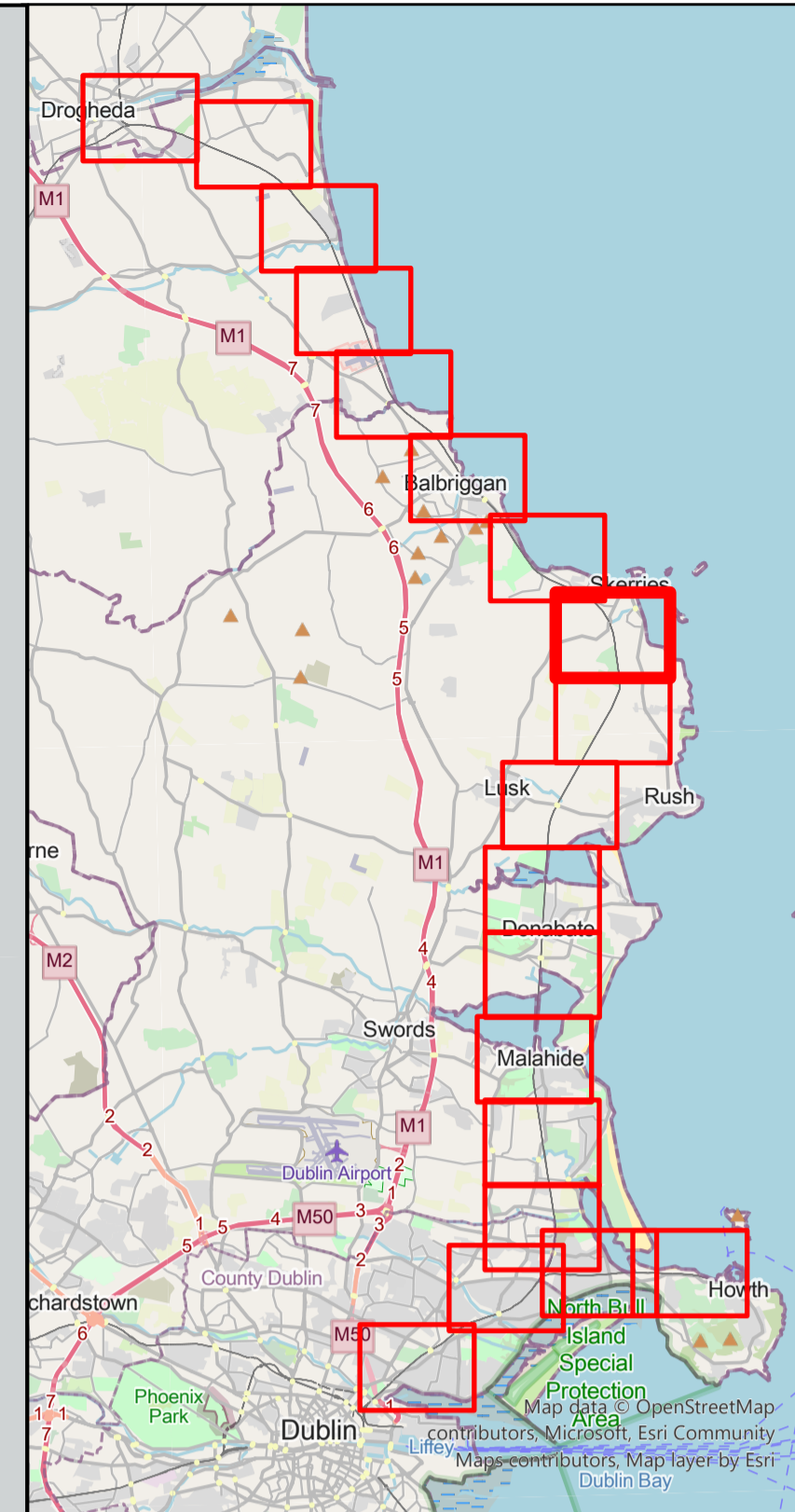
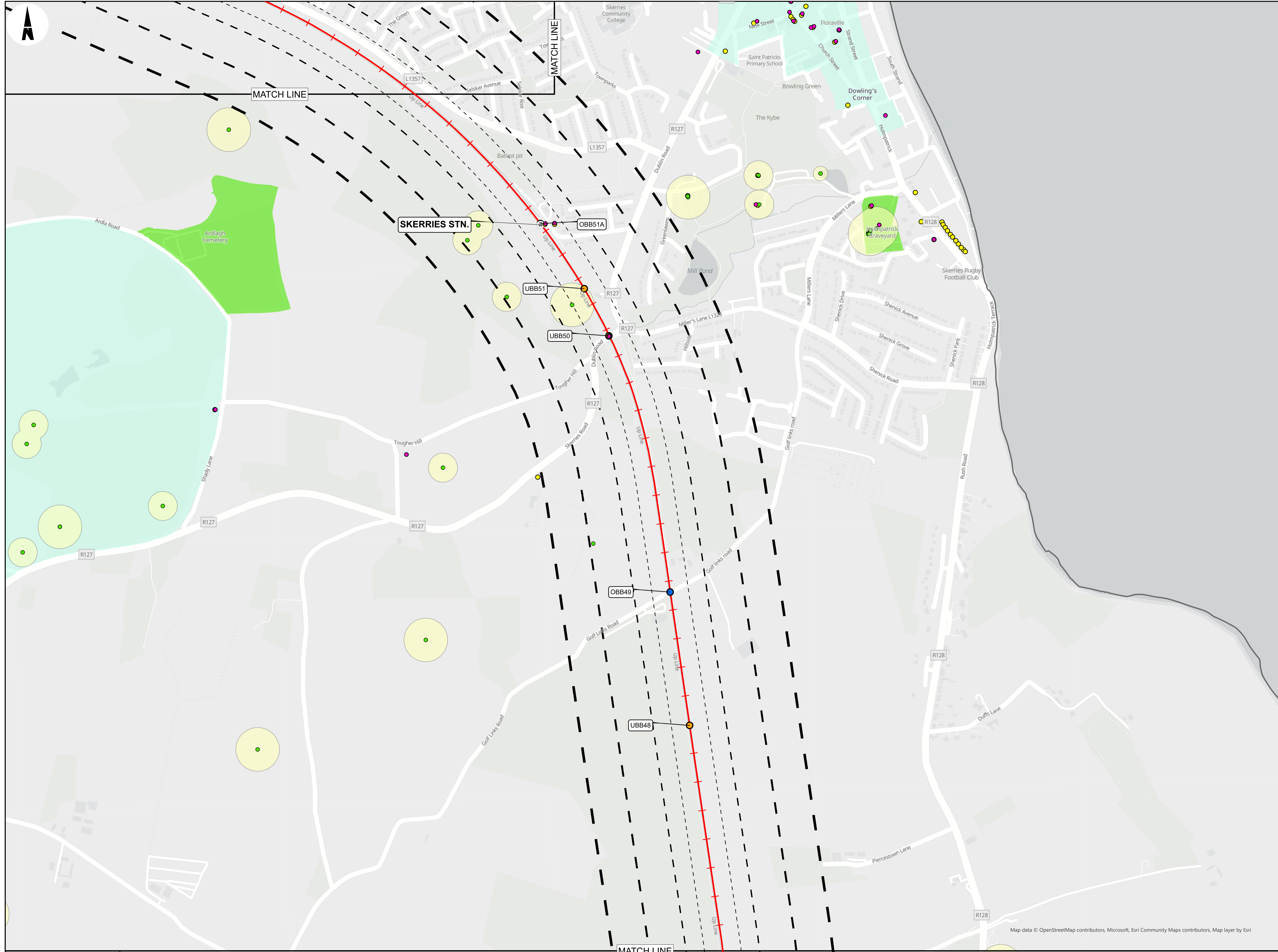
Project Code: D+WP56 | Originator Code: ARP | OMS Code: 279933-00

Drawn: DM | Checked: SH | Approved: COD

Project Title: **DART+ COASTAL NORTH**

Drawing Title: **CONSTRAINTS REPORT HERITAGE CONSTRAINTS OPEN STREET MAP BASEMAP**

Drawing File Name: D+WP56-ARP-ZZ-NL-OR-EV-000207 | Sheet Number: 7 of 19 | Status: 902 | Rev: P03



- LEGEND**
- RAILWAY STATIONS
 - BRIDGES
 - OVERBRIDGE
 - UNDERBRIDGE
 - RAILWAY LINE
 - BUFFERS
 - 50M
 - 100M
 - 200M
 - 300M
 - ADMINISTRATIVE BOUNDARY
 - COUNTY BOUNDARY
 - NATIONAL DATASETS
 - ZONING PLANS
 - GEORGIAN CONSERVATION AREAS
 - RECORDED MONUMENT
 - NATIONAL INVENTORY OF ARCHITECTURAL HERITAGE (NIAH)
 - RATING
 - INTERNATIONAL
 - NATIONAL
 - REGIONAL
 - NATIONAL DATASETS
 - ZONES OF NOTIFICATION (SECTION 12)
 - PROTECTED STRUCTURES
 - FINGAL COUNTY COUNCIL
 - SPECIFIC OBJECTIVE AREAS
 - ARCHITECTURAL CONSERVATION AREA
 - BURIAL SITE
 - ZONE OF ARCHAEOLOGICAL NOTIFICATION
 - LOUTH COUNTY COUNCIL
 - ARCHITECTURAL CONSERVATION AREAS
 - RECORD OF PROTECTED STRUCTURES
 - DUBLIN CITY CENTRE COUNTY COUNCIL
 - DCC ARCHITECTURAL CONSERVATION AREAS

Map data © OpenStreetMap contributors, Microsoft, Esri Community Maps contributors, Map layer by Esri

Copyright © Irish Rail (2021). This drawing is confidential and the copyright in it is owned by Irish Rail. This drawing must not be either loaned, copied or otherwise reproduced in whole or in part or used for any purpose without the prior permission of Irish Rail.

© OpenStreetMap contributors

© Ordnance Survey Ireland and Government of Ireland. All O.S. data used for plans are printed under "Copyright Ordnance Survey Ireland" Survey No. 0039720 (OSi Aerial Data or OSi Lidar Data) & Survey No. 2021/OSi_NMA_180 (OSi Vector Data). All elevations are in metres and relate to OSi Geoid Model (OSGM02) Malin Head as defined by existing Project Control. All Co-ordinates are in Irish Transverse Mercator Grid (ITM) as defined by OSi active GPS station Tallaght College (TLLG).

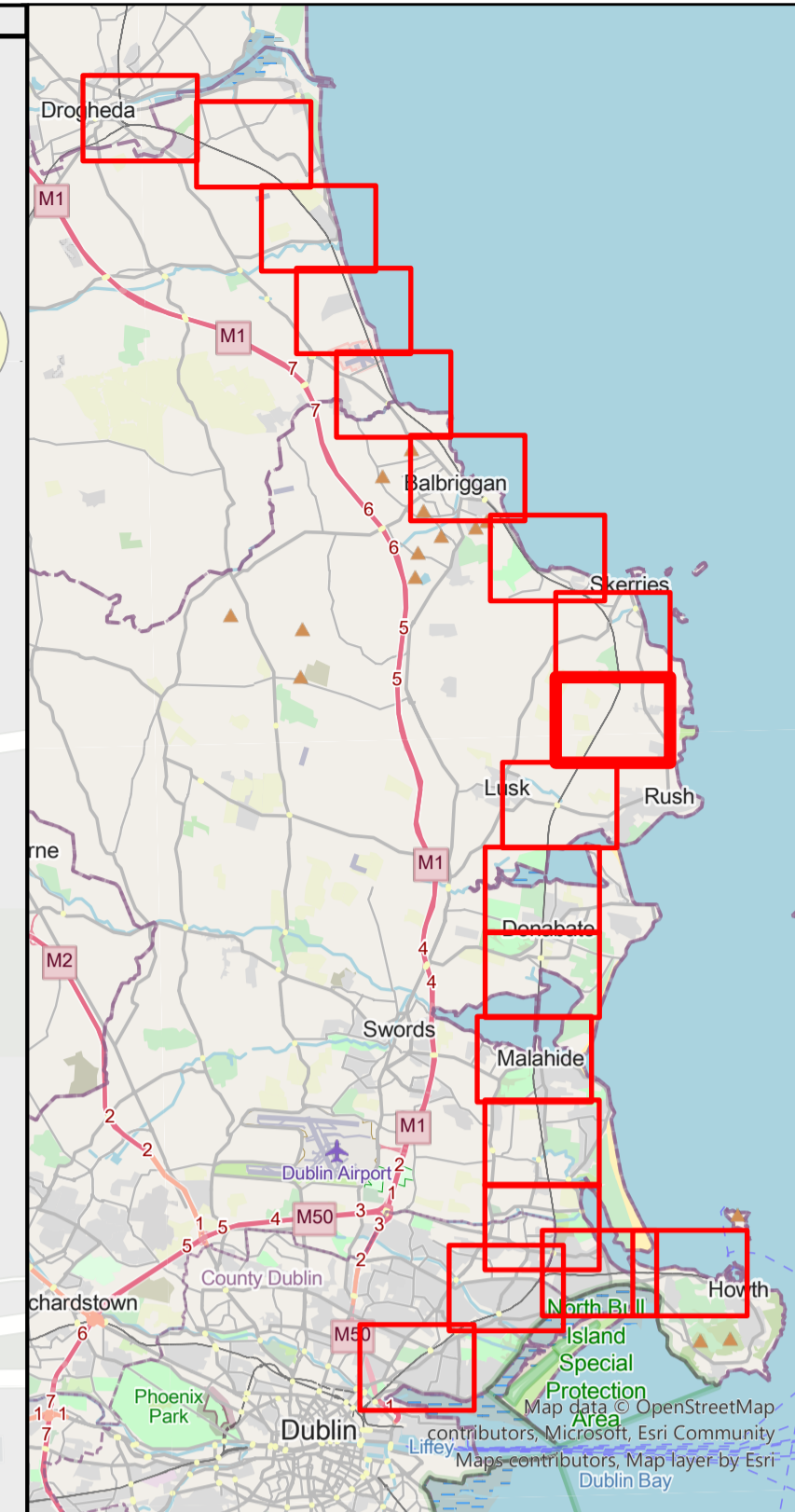
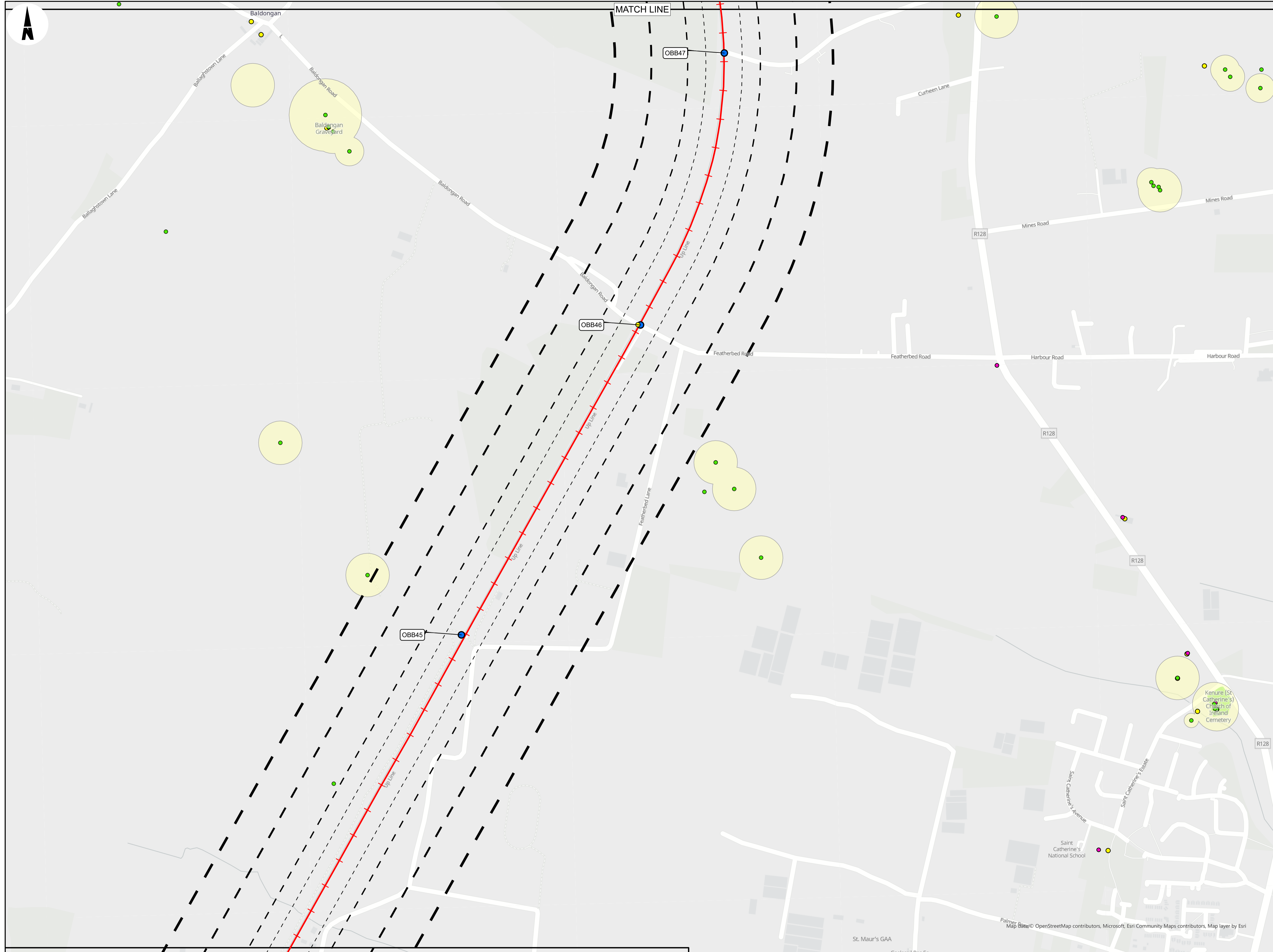


Rev	Date	Dn	Chkd	App'd	Description
P01	30/09/2021	DM	SH	COD	
P02	11/10/2021	DM	SH	COD	
P03	10/12/2021	DM	SH	COD	



Date	20/09/2021	Scale	1:5000 @ A1 1:10000 @ A3	Drawn	DM	Checked	SH	Approved	COD
Project Code	D+WP56	Originator Code	ARP	QMS Code	279933-00				

Client	DART+ COASTAL NORTH		
Project Title	CONSTRAINTS REPORT HERITAGE CONSTRAINTS OPEN STREET MAP BASEMAP		
Drawing File Name	D+WP56-ARP-ZZ-NL-OR-EV-000208	Sheet Number	8 of 19
Status	902	Rev	P03




- LEGEND**
- RAILWAY STATIONS
 - BRIDGES
 - OVERBRIDGE
 - UNDERBRIDGE
 - RAILWAY LINE
 - BUFFERS
 - 50M
 - 100M
 - 200M
 - 300M
 - ADMINISTRATIVE BOUNDARY
 - COUNTY BOUNDARY
 - NATIONAL DATASETS
 - ZONING PLANS
 - GEORGIAN CONSERVATION AREAS
 - RECORDED MONUMENT
 - NATIONAL INVENTORY OF ARCHITECTURAL HERITAGE (NIAH)
 - RATING
 - INTERNATIONAL
 - NATIONAL
 - REGIONAL
 - NATIONAL DATASETS
 - ZONES OF NOTIFICATION (SECTION 12)
 - PROTECTED STRUCTURES
 - FINGAL COUNTY COUNCIL
 - SPECIFIC OBJECTIVE AREAS
 - ARCHITECTURAL CONSERVATION AREA
 - BURIAL SITE
 - ZONE OF ARCHAEOLOGICAL NOTIFICATION
 - LOUTH COUNTY COUNCIL
 - ARCHITECTURAL CONSERVATION AREAS
 - RECORD OF PROTECTED STRUCTURES
 - DUBLIN CITY CENTRE COUNTY COUNCIL
 - DCC ARCHITECTURAL CONSERVATION AREAS

Copyright © Irish Rail (2021). This drawing is confidential and the copyright in it is owned by Irish Rail. This drawing must not be either loaned, copied or otherwise reproduced in whole or in part or used for any purpose without the prior permission of Irish Rail.

© OpenStreetMap contributors

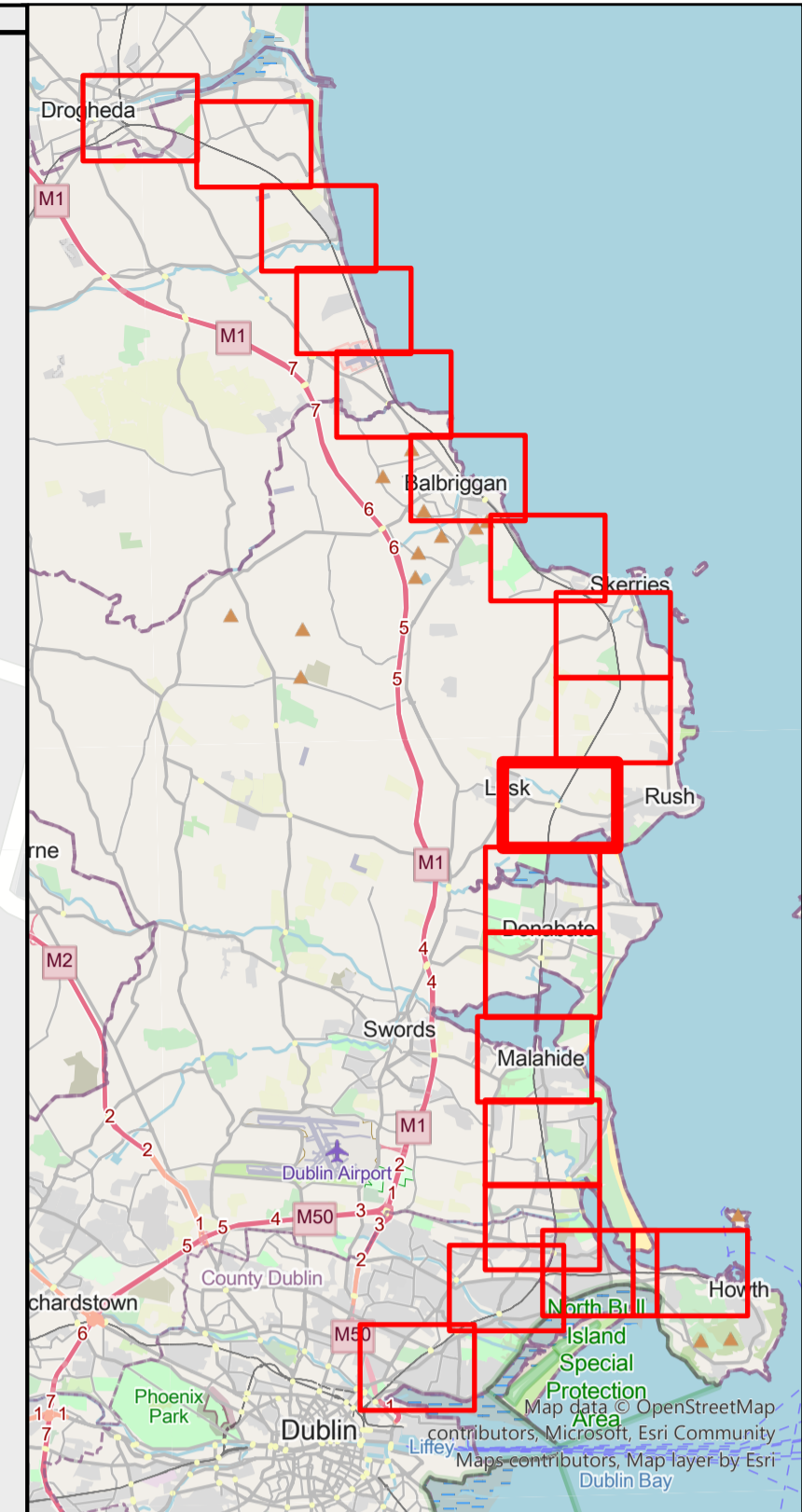
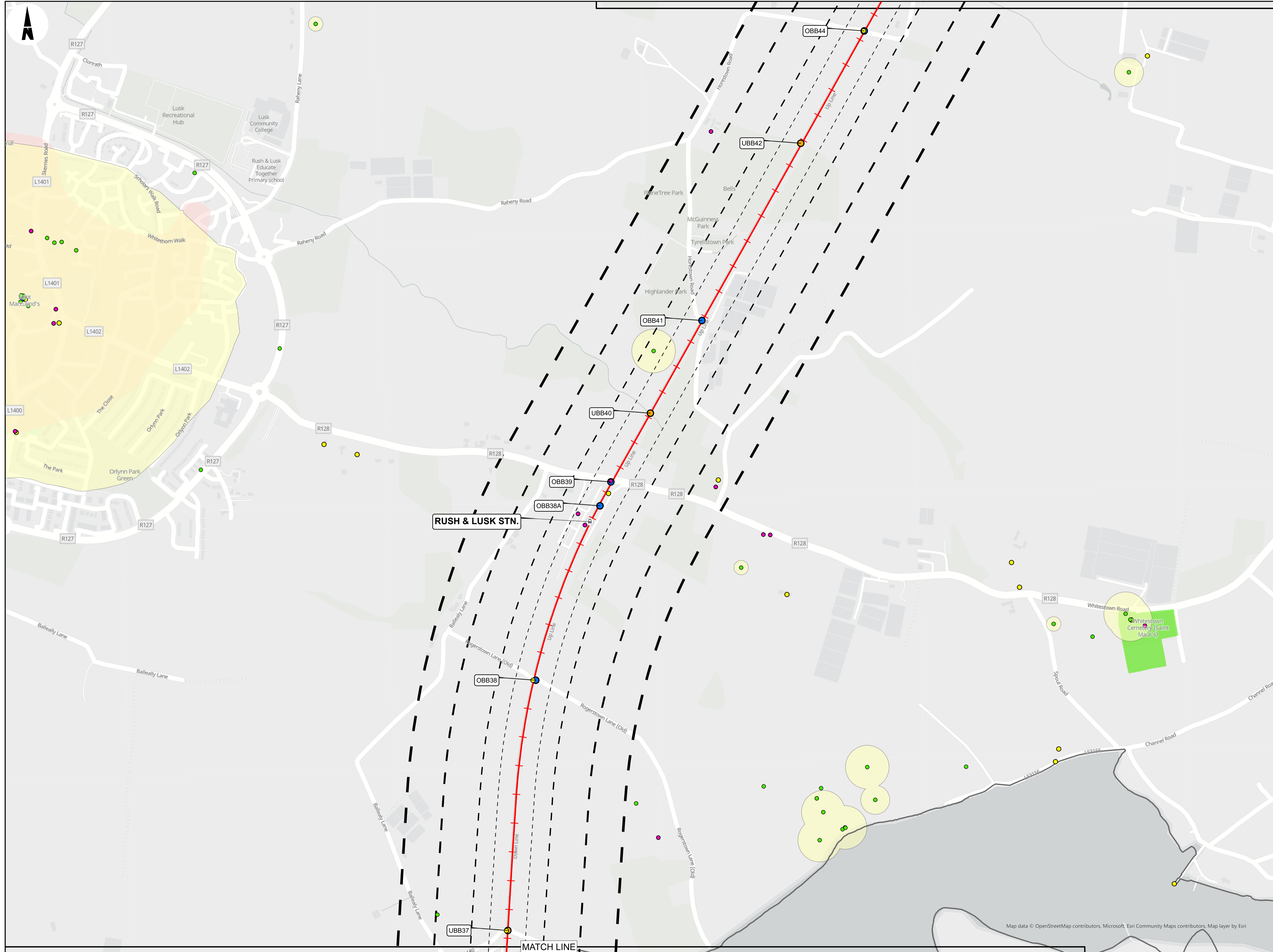
© Ordnance Survey Ireland and Government of Ireland. All O.S. data used for plans are printed under "Copyright Ordnance Survey Ireland" Survey No. 0039720 (OSI Aerial Data or OSI Lidar Data) & Survey No. 2021/OSI_NMA_180 (OSI Vector Data). All elevations are in metres and relate to OSI Geoid Model (OSGM02) Malin Head as defined by existing Project Control. All Co-ordinates are in Irish Transverse Mercator Grid (ITM) as defined by OSI active GPS station Tallaght College (TLLG).



Rev	Date	Dn	Chkd	App'd	Description
P01	30/09/2021	DM	SH	COD	
P02	11/10/2021	DM	SH	COD	
P03	10/12/2021	DM	SH	COD	

Client	Engineering Designer	Project Title
		DART+ COASTAL NORTH
Date: 20/09/2021	Scale: 1:5000 @ A1 1:10000 @ A3	Drawing Title: CONSTRAINTS REPORT HERITAGE CONSTRAINTS OPEN STREET MAP BASEMAP
Project Code: D+WP56	Originator Code: ARP	Drawing File Name: D+WP56-ARP-ZZ-NL-OR-EV-000209
	QMS Code: 279933-00	Sheet Number: 9 of 19
	Drawn: DM, Checked: SH, Approved: COD	Status: 902
		Rev: P03

Map Data: © OpenStreetMap contributors, Microsoft, Esri Community Maps contributors, Map layer by Esri



- LEGEND**
- RAILWAY STATIONS
 - BRIDGES
 - OVERBRIDGE
 - UNDERBRIDGE
 - RAILWAY LINE
 - BUFFERS
 - 50M
 - 100M
 - 200M
 - 300M
 - ADMINISTRATIVE BOUNDARY
 - COUNTY BOUNDARY
 - NATIONAL DATASETS
 - ZONING PLANS
 - GEORGIAN CONSERVATION AREAS
 - RECORDED MONUMENT
 - NATIONAL INVENTORY OF ARCHITECTURAL HERITAGE (NIAH)
 - RATING
 - INTERNATIONAL
 - NATIONAL
 - REGIONAL
 - NATIONAL DATASETS
 - ZONES OF NOTIFICATION (SECTION 12)
 - PROTECTED STRUCTURES
 - FINGAL COUNTY COUNCIL
 - SPECIFIC OBJECTIVE AREAS
 - ARCHITECTURAL CONSERVATION AREA
 - BURIAL SITE
 - ZONE OF ARCHAEOLOGICAL NOTIFICATION
 - LOUTH COUNTY COUNCIL
 - ARCHITECTURAL CONSERVATION AREAS
 - RECORD OF PROTECTED STRUCTURES
 - DUBLIN CITY CENTRE COUNTY COUNCIL
 - DCC ARCHITECTURAL CONSERVATION AREAS

Copyright © Irish Rail (2021). This drawing is confidential and the copyright in it is owned by Irish Rail. This drawing must not be either loaned, copied or otherwise reproduced in whole or in part or used for any purpose without the prior permission of Irish Rail.

© OpenStreetMap contributors

© Ordnance Survey Ireland and Government of Ireland. All O.S. data used for plans are printed under "Copyright Ordnance Survey Ireland" Survey No. 0039720 (OSI Aerial Data or OSI Lidar Data) & Survey No. 2021/OSI_NMA_180 (OSI Vector Data). All elevations are in metres and relate to OSI Geoid Model (OSGM02) Malin Head as defined by existing Project Control. All Co-ordinates are in Irish Transverse Mercator Grid (ITM) as defined by OSI active GPS station Tallaght College (TLTG).

Rev	Date	Dwn	Chk'd	App'd	Description
P01	30/09/2021	DM	SH	COD	
P02	11/10/2021	DM	SH	COD	
P03	10/12/2021	DM	SH	COD	

Client: **Irish Rail**

Engineering Designer: **ARUP**

Date: 20/09/2021 | Scale: 1:5000 @ A1 | 1:10000 @ A3

Project Code: D+WP56 | Originator Code: ARP | QMS Code: 279933-00

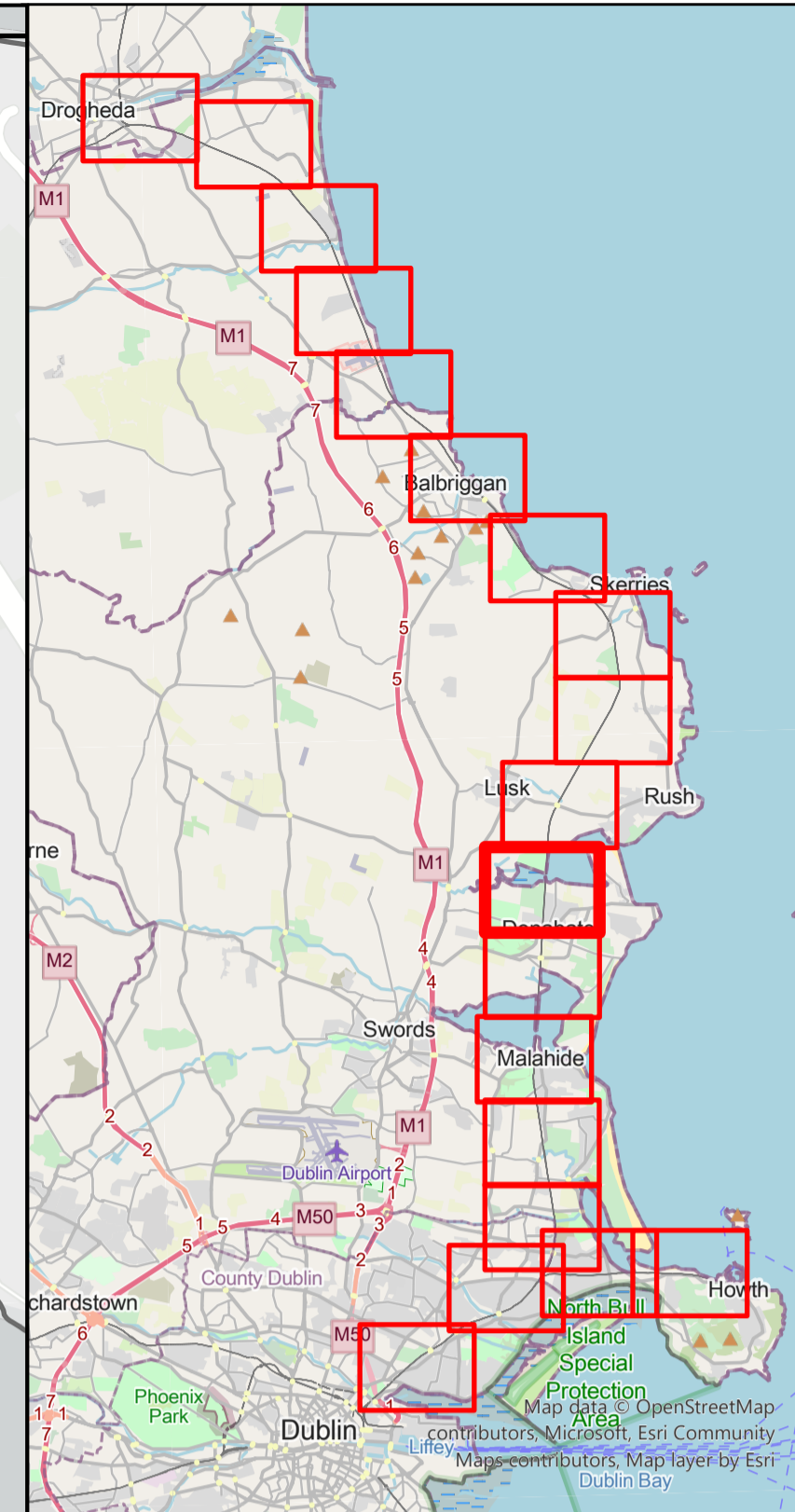
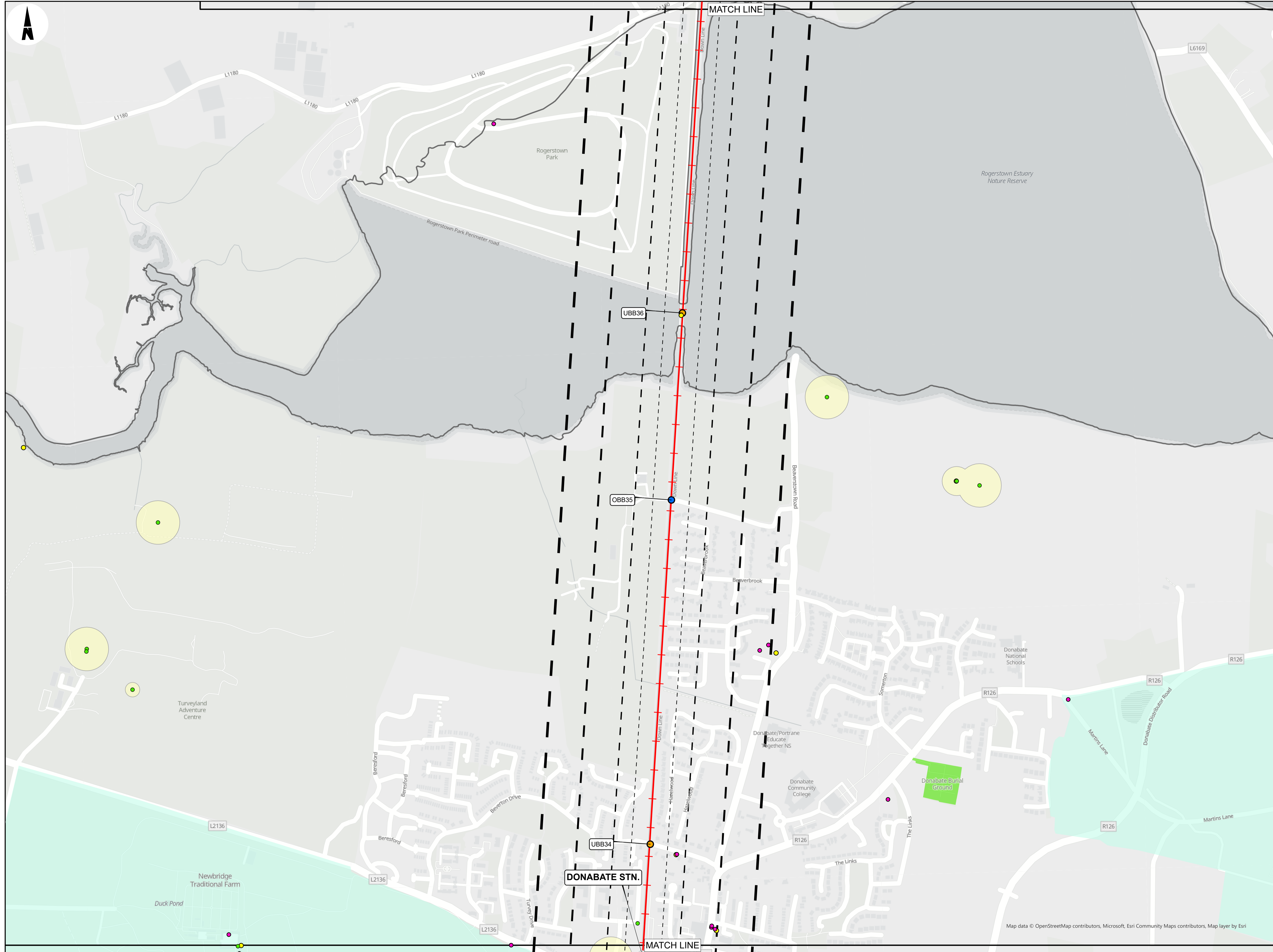
Drawn: DM | Checked: SH | Approved: COD

Project Title: **DART+ COASTAL NORTH**

Drawing Title: **CONSTRAINTS REPORT HERITAGE CONSTRAINTS OPEN STREET MAP BASEMAP**

Drawing File Name: D+WP56-ARP-ZZ-NL-OR-EV-000210

Sheet Number: 10 of 19 | Status: 902 | Rev: P03



- LEGEND**
- RAILWAY STATIONS
 - BRIDGES
 - OVERBRIDGE
 - UNDERBRIDGE
 - RAILWAY LINE
 - BUFFERS
 - 50M
 - 100M
 - 200M
 - 300M
 - ADMINISTRATIVE BOUNDARY
 - COUNTY BOUNDARY
 - NATIONAL DATASETS
 - ZONING PLANS
 - GEORGIAN CONSERVATION AREAS
 - RECORDED MONUMENT
 - NATIONAL INVENTORY OF ARCHITECTURAL HERITAGE (NIAH)
 - RATING
 - INTERNATIONAL
 - NATIONAL
 - REGIONAL
 - NATIONAL DATASETS
 - ZONES OF NOTIFICATION (SECTION 12)
 - PROTECTED STRUCTURES
 - FINGAL COUNTY COUNCIL
 - SPECIFIC OBJECTIVE AREAS
 - ARCHITECTURAL CONSERVATION AREA
 - BURIAL SITE
 - ZONE OF ARCHAEOLOGICAL NOTIFICATION
 - LOUTH COUNTY COUNCIL
 - ARCHITECTURAL CONSERVATION AREAS
 - RECORD OF PROTECTED STRUCTURES
 - DUBLIN CITY CENTRE COUNTY COUNCIL
 - DCC ARCHITECTURAL CONSERVATION AREAS

Map data © OpenStreetMap contributors, Microsoft, Esri Community Maps contributors, Map layer by Esri

Copyright © Irish Rail (2021). This drawing is confidential and the copyright in it is owned by Irish Rail. This drawing must not be either loaned, copied or otherwise reproduced in whole or in part or used for any purpose without the prior permission of Irish Rail.

© OpenStreetMap contributors

© Ordnance Survey Ireland and Government of Ireland. All O.S. data used for plans are printed under "Copyright Ordnance Survey Ireland" Survey No. 0039720 (OSI Aerial Data or OSI Lidar Data) & Survey No. 2021/OSI_NMA_180 (OSI Vector Data). All elevations are in metres and relate to OSI Geoid Model (OSGM02) Malin Head as defined by existing Project Control. All Co-ordinates are in Irish Transverse Mercator Grid (ITM) as defined by OSI active GPS station Tallaght College (TLLG).



Rev	Date	Dn	Chkd	App'd	Description
P01	30/09/2021	DM	SH	COD	
P02	11/10/2021	DM	SH	COD	
P03	10/12/2021	DM	SH	COD	

Client: **Irish Rail**

Engineering Designer: **ARUP**

Date: 20/09/2021 | Scale: 1:5000 @ A1, 1:10000 @ A3

Project Code: D+WP56 | Originator Code: ARP

QMS Code: 279933-00

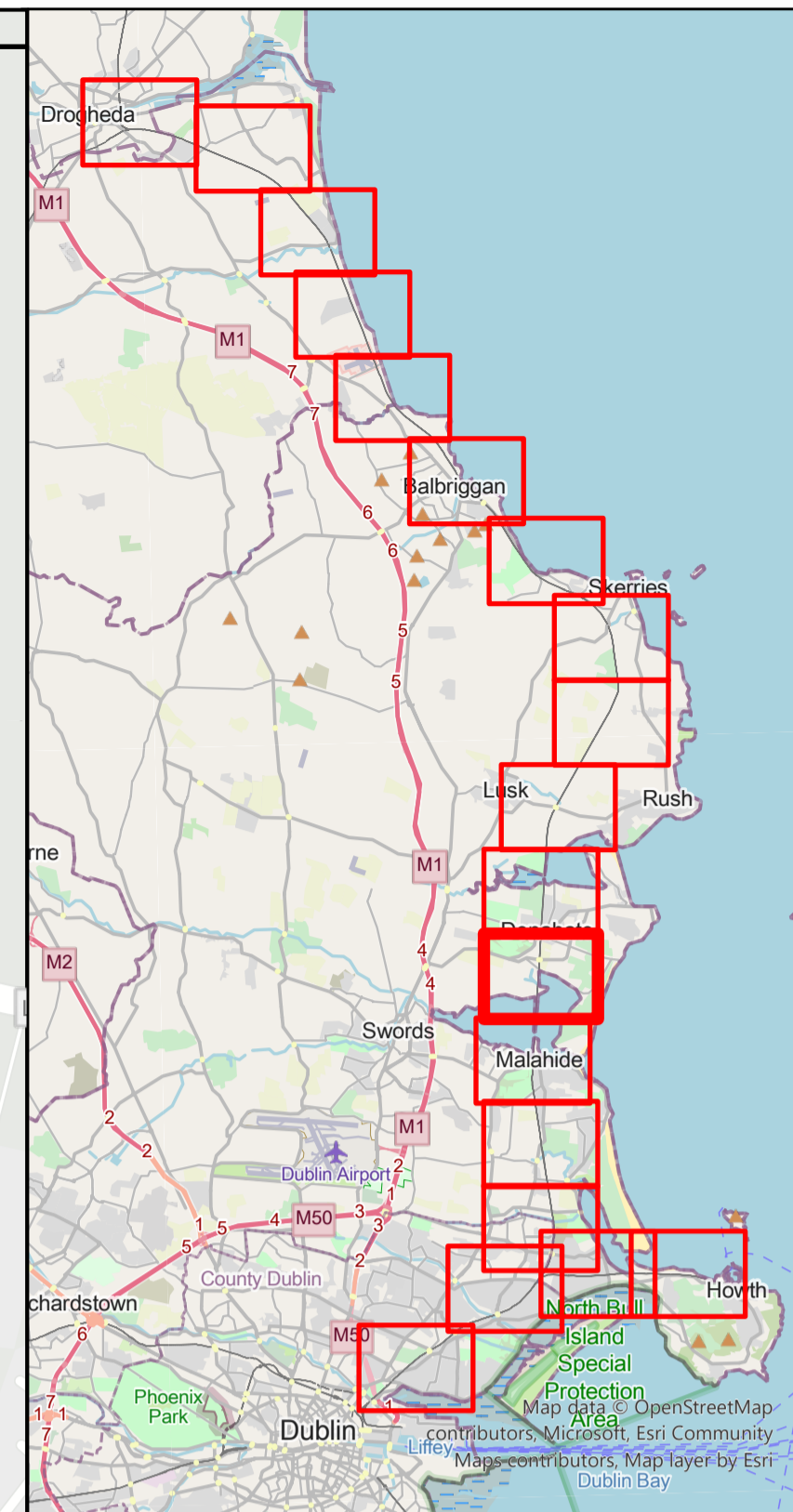
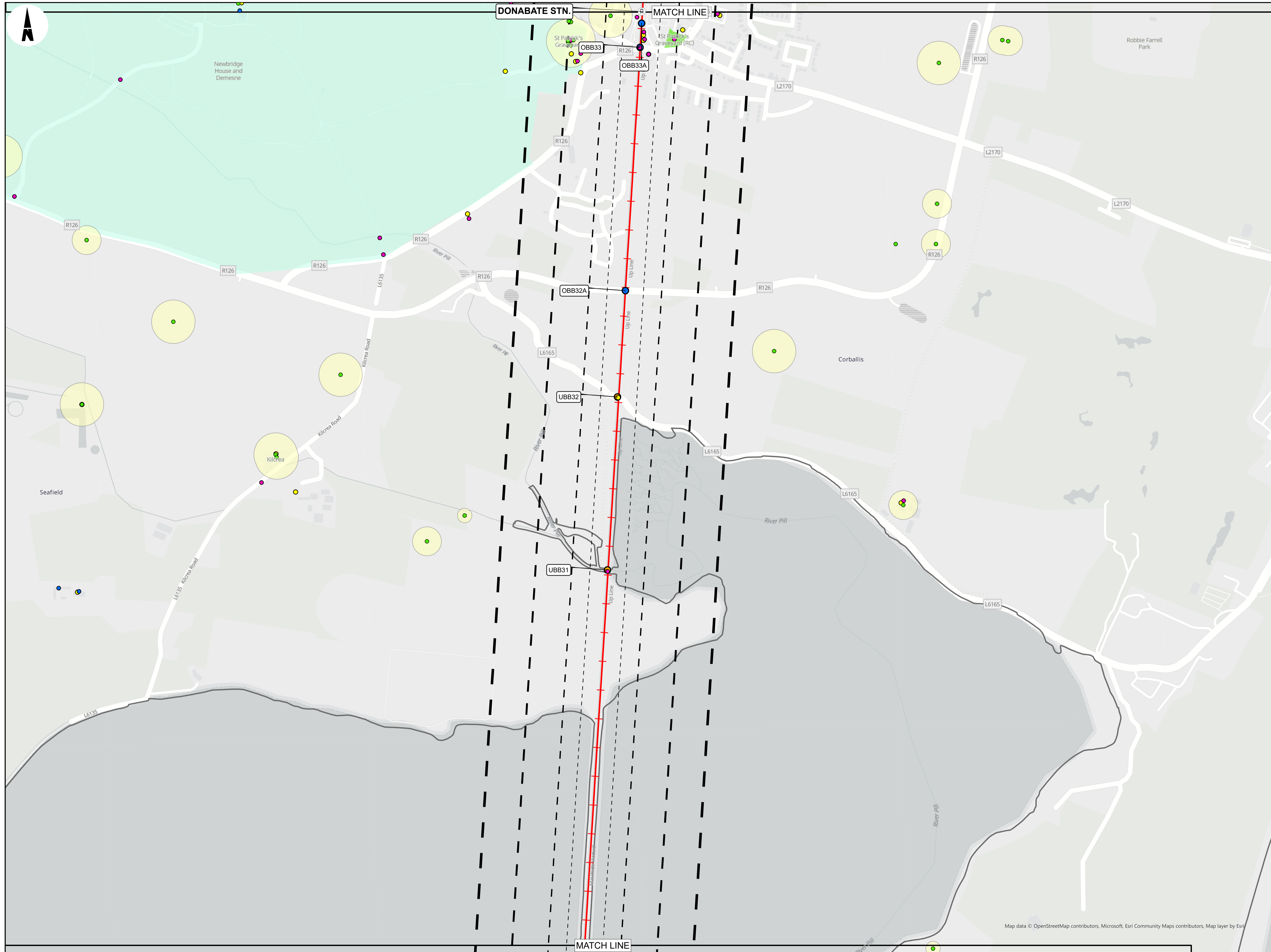
Drawn: DM | Checked: SH | Approved: COD

Project Title: **DART+ COASTAL NORTH**

Drawing Title: **CONSTRAINTS REPORT HERITAGE CONSTRAINTS OPEN STREET MAP BASEMAP**

Drawing File Name: D+WP56-ARP-ZZ-NL-OR-EV-000211

Sheet Number: 11 of 19 | Status: 902 | Rev: P03



- LEGEND**
- RAILWAY STATIONS
 - BRIDGES
 - OVERBRIDGE
 - UNDERBRIDGE
 - RAILWAY LINE
 - BUFFERS
 - 50M
 - 100M
 - 200M
 - 300M
 - ADMINISTRATIVE BOUNDARY
 - COUNTY BOUNDARY
 - NATIONAL DATASETS
 - ZONING PLANS
 - GEORGIAN CONSERVATION AREAS
 - RECORDED MONUMENT
 - NATIONAL INVENTORY OF ARCHITECTURAL HERITAGE (NIAH)
 - RATING
 - INTERNATIONAL
 - NATIONAL
 - REGIONAL
 - NATIONAL DATASETS
 - ZONES OF NOTIFICATION (SECTION 12)
 - PROTECTED STRUCTURES
 - FINGAL COUNTY COUNCIL
 - SPECIFIC OBJECTIVE AREAS
 - ARCHITECTURAL CONSERVATION AREA
 - BURIAL SITE
 - ZONE OF ARCHAEOLOGICAL NOTIFICATION
 - LOUTH COUNTY COUNCIL
 - ARCHITECTURAL CONSERVATION AREAS
 - RECORD OF PROTECTED STRUCTURES
 - DUBLIN CITY CENTRE COUNTY COUNCIL
 - DCC ARCHITECTURAL CONSERVATION AREAS

Map data © OpenStreetMap contributors, Microsoft, Esri Community Maps contributors, Map layer by Esri

Copyright © Irish Rail (2021). This drawing is confidential and the copyright in it is owned by Irish Rail. This drawing must not be either loaned, copied or otherwise reproduced in whole or in part or used for any purpose without the prior permission of Irish Rail.

© OpenStreetMap contributors

© Ordnance Survey Ireland and Government of Ireland. All O.S. data used for plans are printed under "Copyright Ordnance Survey Ireland" Survey No. 0039720 (OSI Aerial Data or OSI Lidar Data) & Survey No. 2021/OSI_NMA_180 (OSI Vector Data). All elevations are in metres and relate to OSI Geoid Model (OSGM02) Malin Head as defined by existing Project Control. All Co-ordinates are in Irish Transverse Mercator Grid (ITM) as defined by OSI active GPS station Tallaght College (TLLG).



Rev	Date	Dn	Chkd	App'd	Description
P01	30/09/2021	DM	SH	COD	
P02	11/10/2021	DM	SH	COD	
P03	10/12/2021	DM	SH	COD	

Client: **larród Éireann Irish Rail**

Engineering Designer: **ARUP**

Date: 20/09/2021 | Scale: 1:5000 @ A1, 1:10000 @ A3

Project Code: D+WP56 | Originator Code: ARP | QMS Code: 279933-00

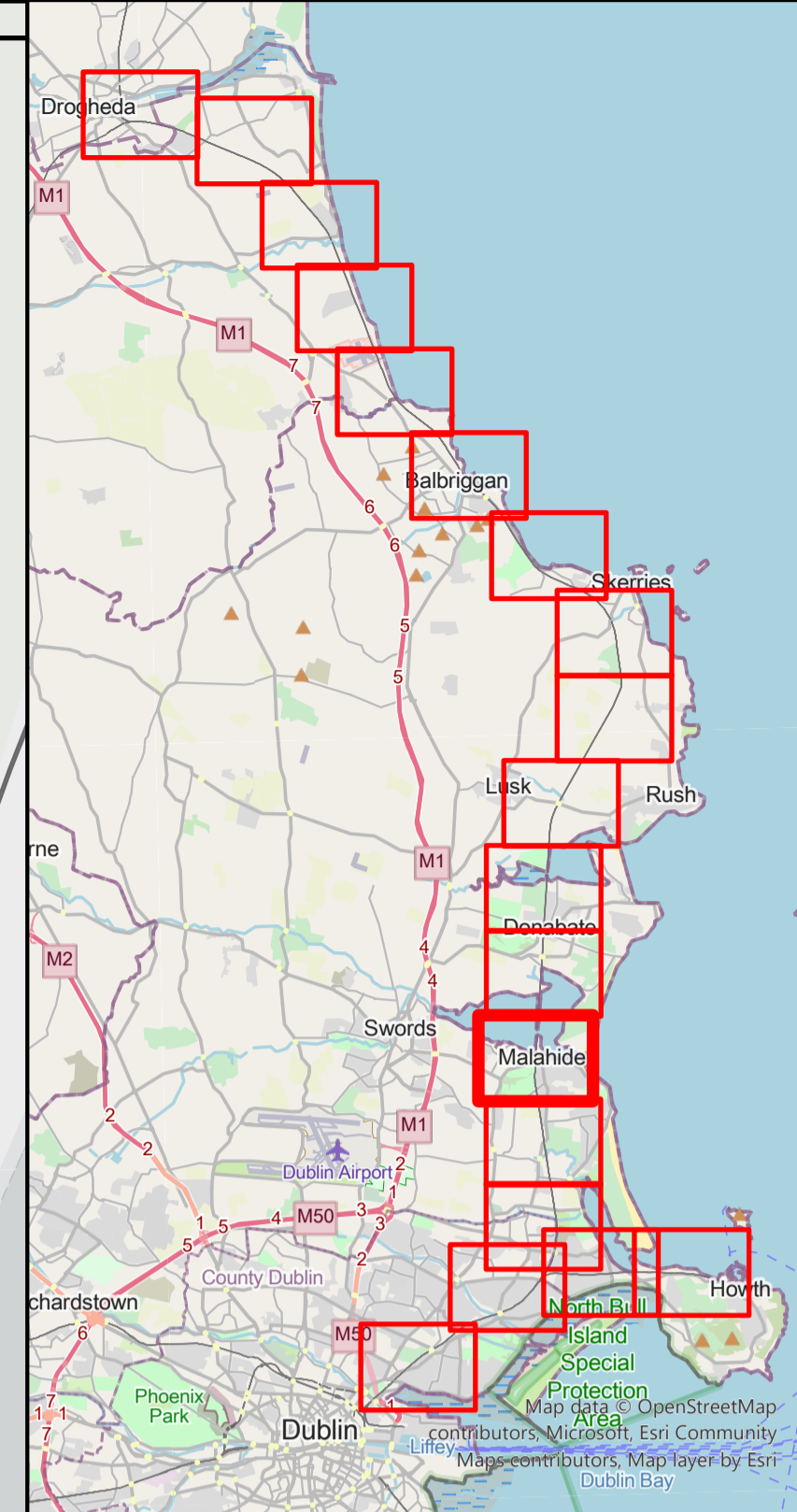
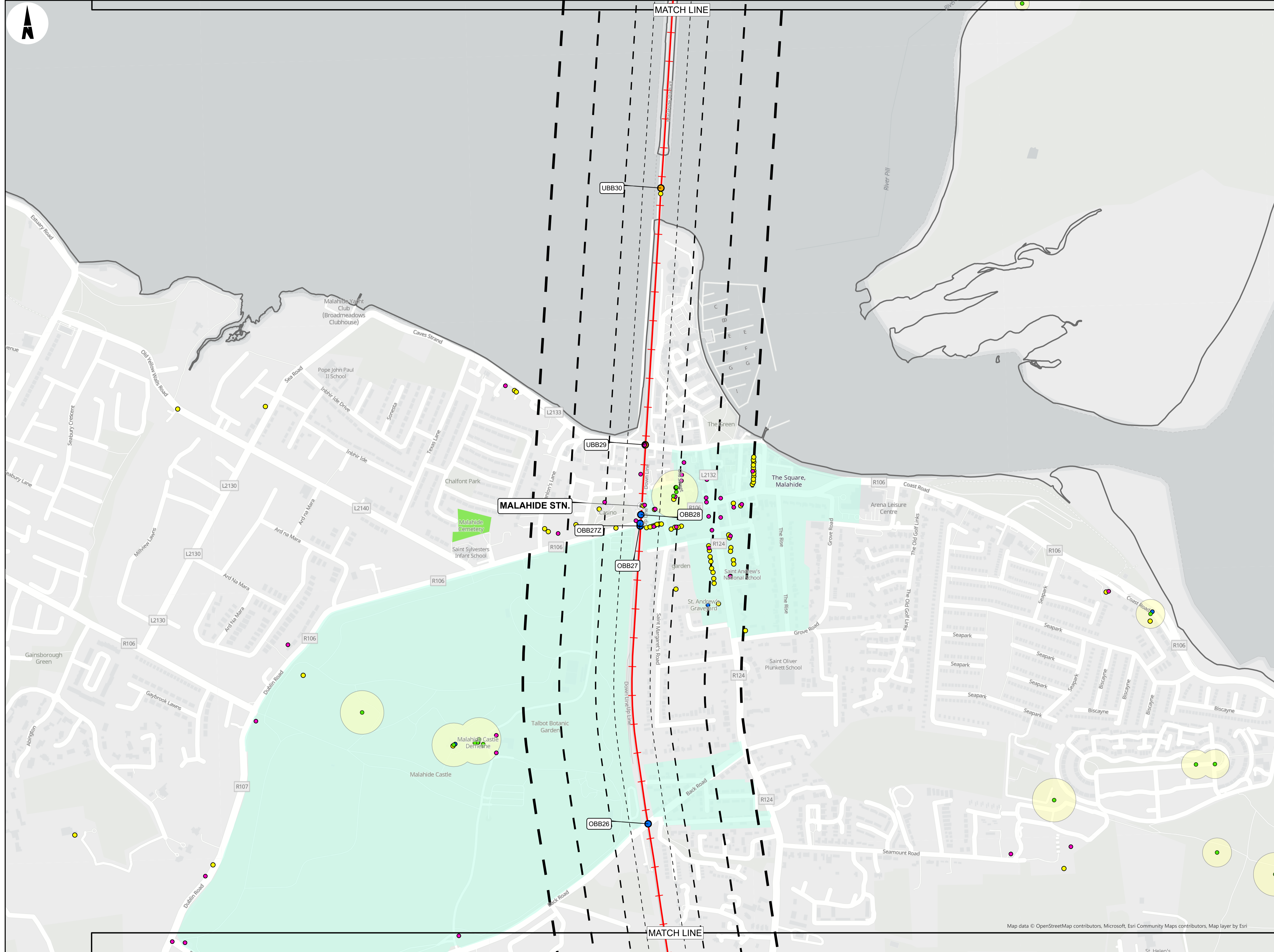
Drawn	Checked	Approved
DM	SH	COD

Project Title: **DART+ COASTAL NORTH**

Drawing Title: **CONSTRAINTS REPORT HERITAGE CONSTRAINTS OPEN STREET MAP BASEMAP**

Drawing File Name: D+WP56-ARP-ZZ-NL-OR-EV-000212

Sheet Number	Status	Rev
12 of 19	902	P03



- LEGEND**
- RAILWAY STATIONS
 - BRIDGES
 - OVERBRIDGE
 - UNDERBRIDGE
 - RAILWAY LINE
 - BUFFERS
 - 50M
 - 100M
 - 200M
 - 300M
 - ADMINISTRATIVE BOUNDARY
 - COUNTY BOUNDARY
 - NATIONAL DATASETS
 - ZONING PLANS
 - GEORGIAN CONSERVATION AREAS
 - RECORDED MONUMENT
 - NATIONAL INVENTORY OF ARCHITECTURAL HERITAGE (NIAH)
 - RATING
 - INTERNATIONAL
 - NATIONAL
 - REGIONAL
 - NATIONAL DATASETS
 - ZONES OF NOTIFICATION (SECTION 12)
 - PROTECTED STRUCTURES
 - FINGAL COUNTY COUNCIL
 - SPECIFIC OBJECTIVE AREAS
 - ARCHITECTURAL CONSERVATION AREA
 - BURIAL SITE
 - ZONE OF ARCHAEOLOGICAL NOTIFICATION
 - LOUTH COUNTY COUNCIL
 - ARCHITECTURAL CONSERVATION AREAS
 - RECORD OF PROTECTED STRUCTURES
 - DUBLIN CITY CENTRE COUNTY COUNCIL
 - DCC ARCHITECTURAL CONSERVATION AREAS

Map data © OpenStreetMap contributors, Microsoft, Esri Community Maps contributors, Map layer by Esri

Copyright © Irish Rail (2021). This drawing is confidential and the copyright in it is owned by Irish Rail. This drawing must not be either loaned, copied or otherwise reproduced in whole or in part or used for any purpose without the prior permission of Irish Rail.

© OpenStreetMap contributors

© Ordnance Survey Ireland and Government of Ireland. All O.S. data used for plans are printed under "Copyright Ordnance Survey Ireland" Survey No. 0030720 (OSI Aerial Data or OSI Lidar Data) & Survey No. 2021/OSI_NMA_180 (OSI Vector Data). All elevations are in metres and relate to OSI Geoid Model (OSGM02) Malin Head as defined by existing Project Control. All Co-ordinates are in Irish Transverse Mercator Grid (ITM) as defined by OSI active GPS station Tallaght College (TLLG).

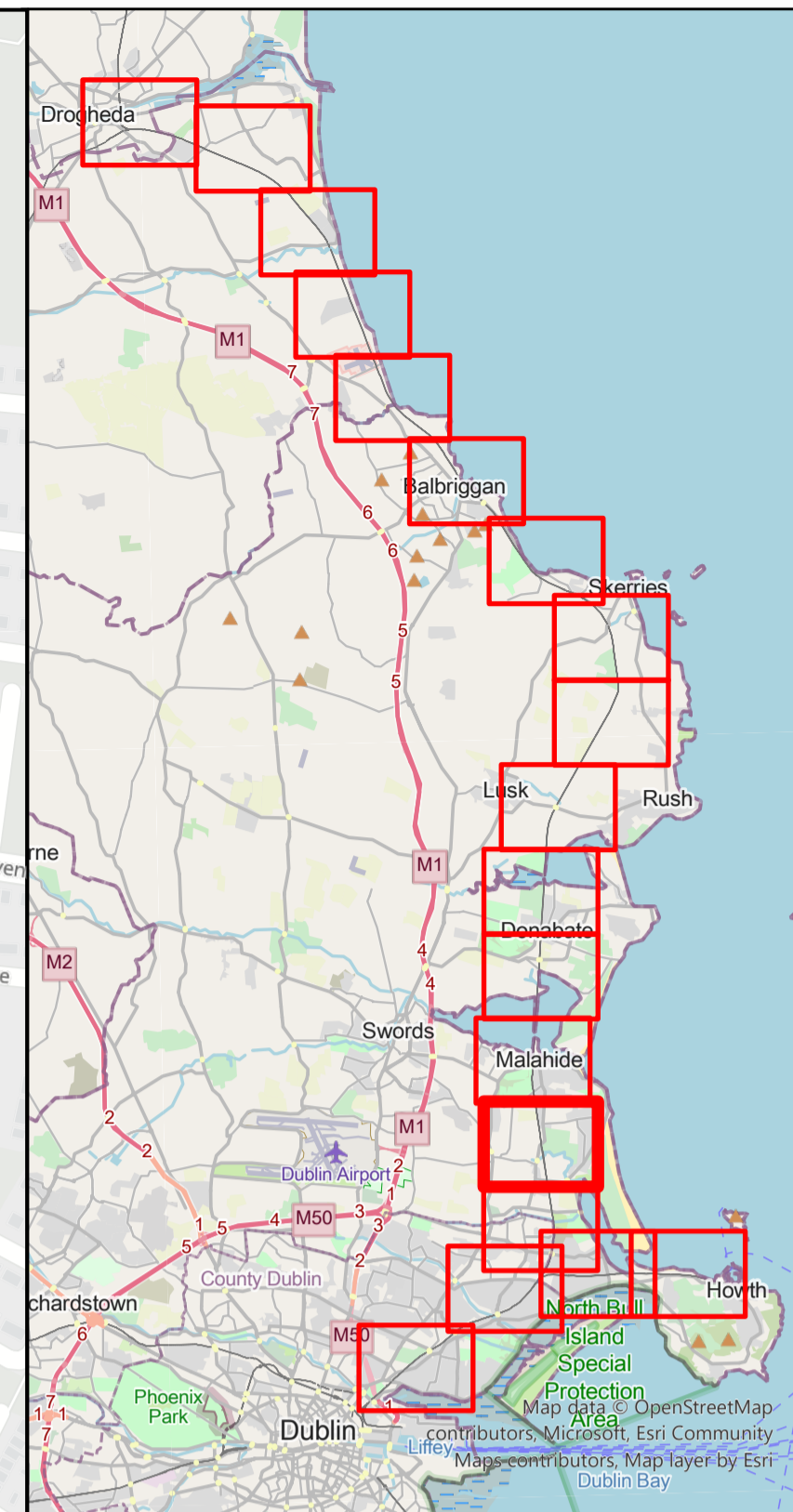
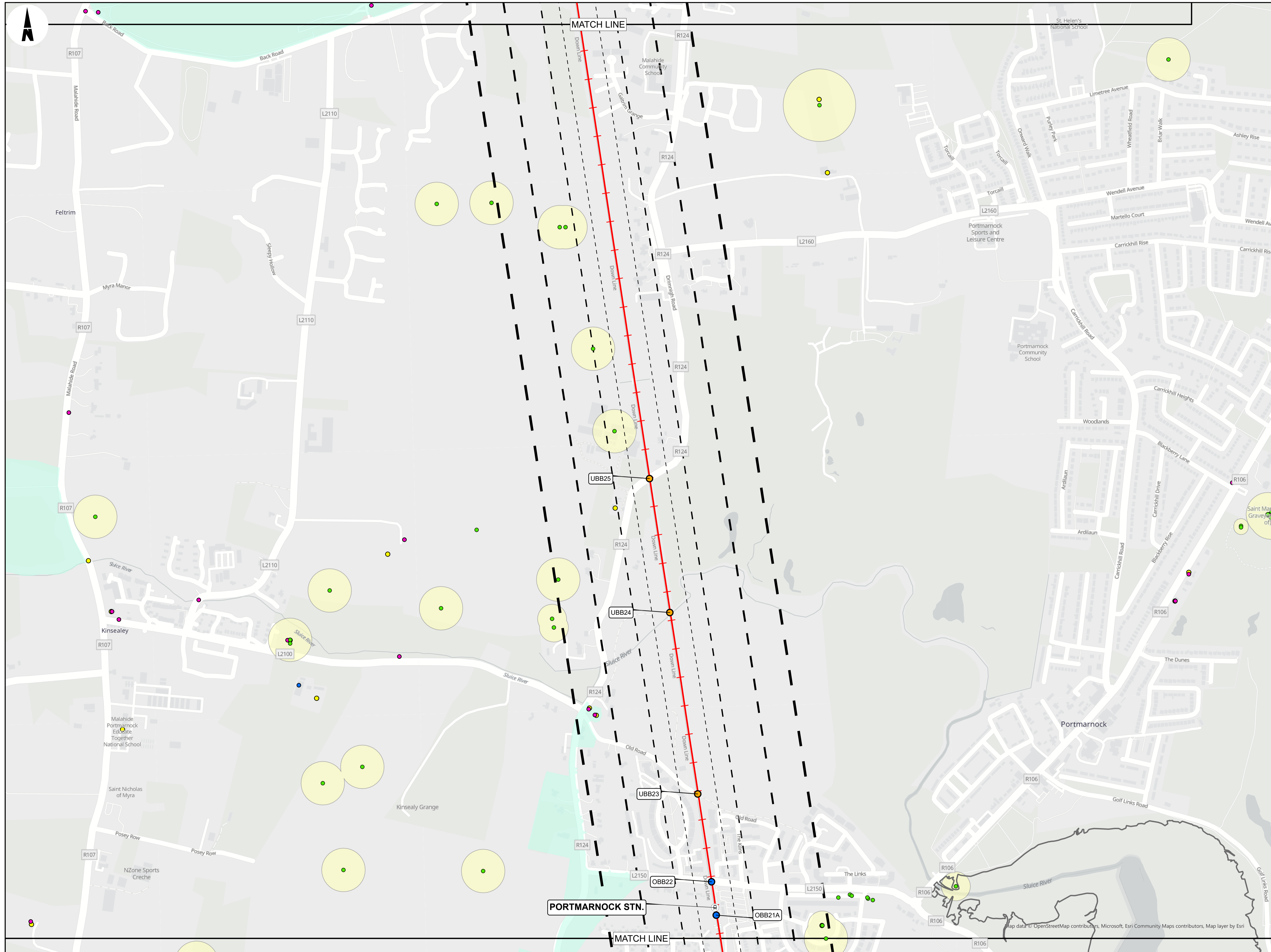


Rev	Date	Dn	Chkd	App'd	Description
P01	30/09/2021	DM	SH	COD	
P02	11/10/2021	DM	SH	COD	
P03	10/12/2021	DM	SH	COD	



Date	20/09/2021	Scale	1:5000 @ A1 1:10000 @ A3	Drawn	DM	Checked	SH	Approved	COD
Project Code	D+WP56	Originator Code	ARP	OMS Code	279933-00				

Client	DART+ COASTAL NORTH
Engineering Designer	ARUP
Project Title	CONSTRAINTS REPORT HERITAGE CONSTRAINTS OPEN STREET MAP BASEMAP
Drawing Title	
Drawing File Name	D+WP56-ARP-ZZ-NL-OR-EV-000213
Sheet Number	13 of 19
Status	902
Rev	P03



- LEGEND**
- RAILWAY STATIONS
 - BRIDGES
 - OVERBRIDGE
 - UNDERBRIDGE
 - RAILWAY LINE
 - BUFFERS
 - 50M
 - 100M
 - 200M
 - 300M
 - ADMINISTRATIVE BOUNDARY
 - COUNTY BOUNDARY
 - NATIONAL DATASETS
 - ZONING PLANS
 - GEORGIAN CONSERVATION AREAS
 - RECORDED MONUMENT
 - NATIONAL INVENTORY OF ARCHITECTURAL HERITAGE (NIAH)
 - RATING
 - INTERNATIONAL
 - NATIONAL
 - REGIONAL
 - NATIONAL DATASETS
 - ZONES OF NOTIFICATION (SECTION 12)
 - PROTECTED STRUCTURES
 - FINGAL COUNTY COUNCIL
 - SPECIFIC OBJECTIVE AREAS
 - ARCHITECTURAL CONSERVATION AREA
 - BURIAL SITE
 - ZONE OF ARCHAEOLOGICAL NOTIFICATION
 - LOUTH COUNTY COUNCIL
 - ARCHITECTURAL CONSERVATION AREAS
 - RECORD OF PROTECTED STRUCTURES
 - DUBLIN CITY CENTRE COUNTY COUNCIL
 - DCC ARCHITECTURAL CONSERVATION AREAS

Copyright © Irish Rail (2021). This drawing is confidential and the copyright in it is owned by Irish Rail. This drawing must not be either loaned, copied or otherwise reproduced in whole or in part or used for any purpose without the prior permission of Irish Rail.

© OpenStreetMap contributors

© Ordnance Survey Ireland and Government of Ireland. All O.S. data used for plans are printed under "Copyright Ordnance Survey Ireland" Survey No. 0030720 (OSI Aerial Data or OSI Lidar Data) & Survey No. 2021/OSI_NMA_180 (OSI Vector Data). All elevations are in metres and relate to OSI Geoid Model (OSGM02) Malin Head as defined by existing Project Control. All Co-ordinates are in Irish Transverse Mercator Grid (ITM) as defined by OSI active GPS station Tallaght College (TLLG).



Rev	Date	Dn	Chkd	App'd	Description
P01	30/09/2021	DM	SH	COD	
P02	11/10/2021	DM	SH	COD	
P03	10/12/2021	DM	SH	COD	

Client: **Iarnród Éireann Irish Rail**

Engineering Designer: **ARUP**

Date: 20/09/2021 Scale: 1:5000 @ A1 1:10000 @ A3

Project Code: D+WP56 Originator Code: ARP

Drawn: DM Checked: SH Approved: COD

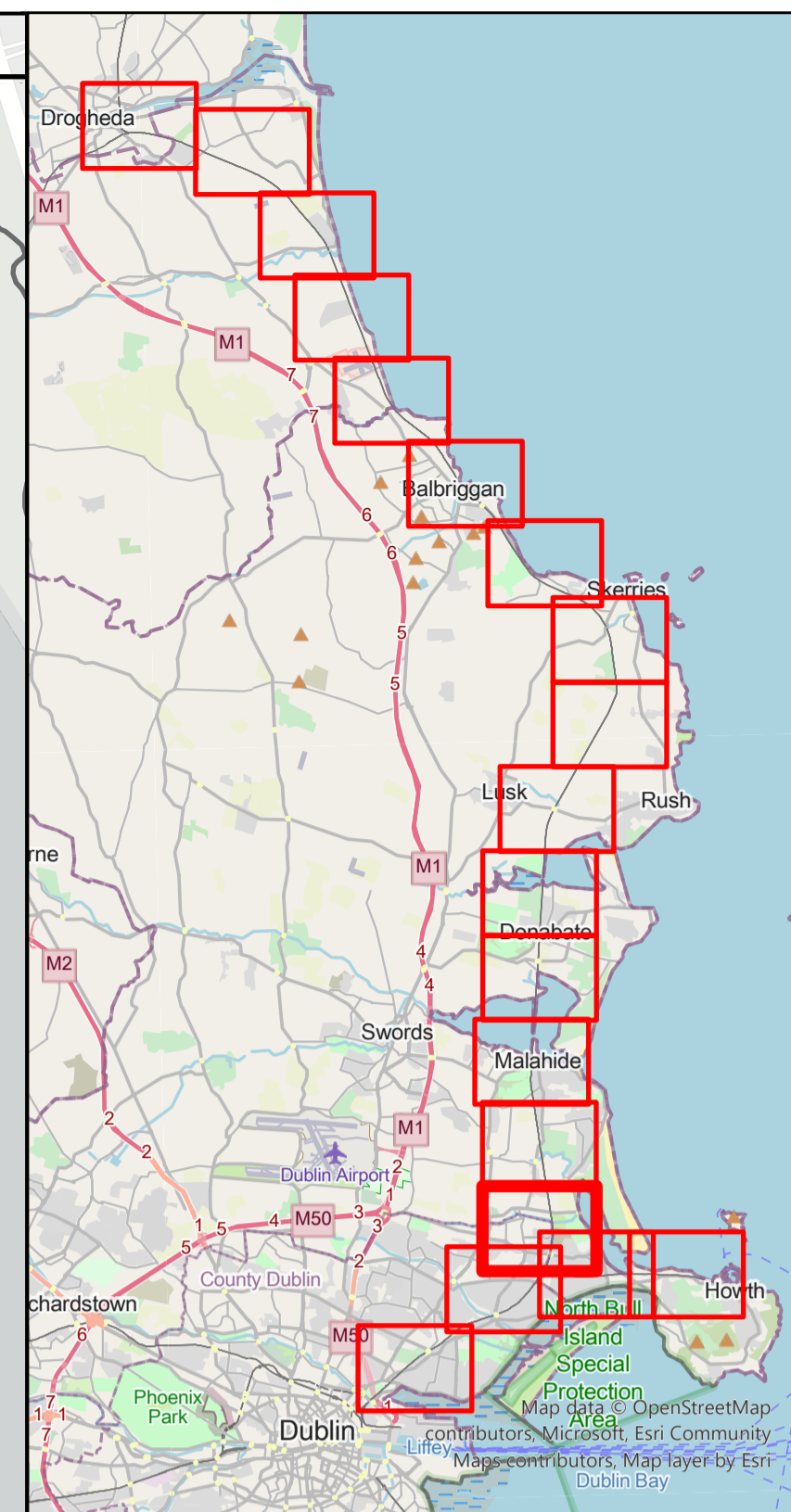
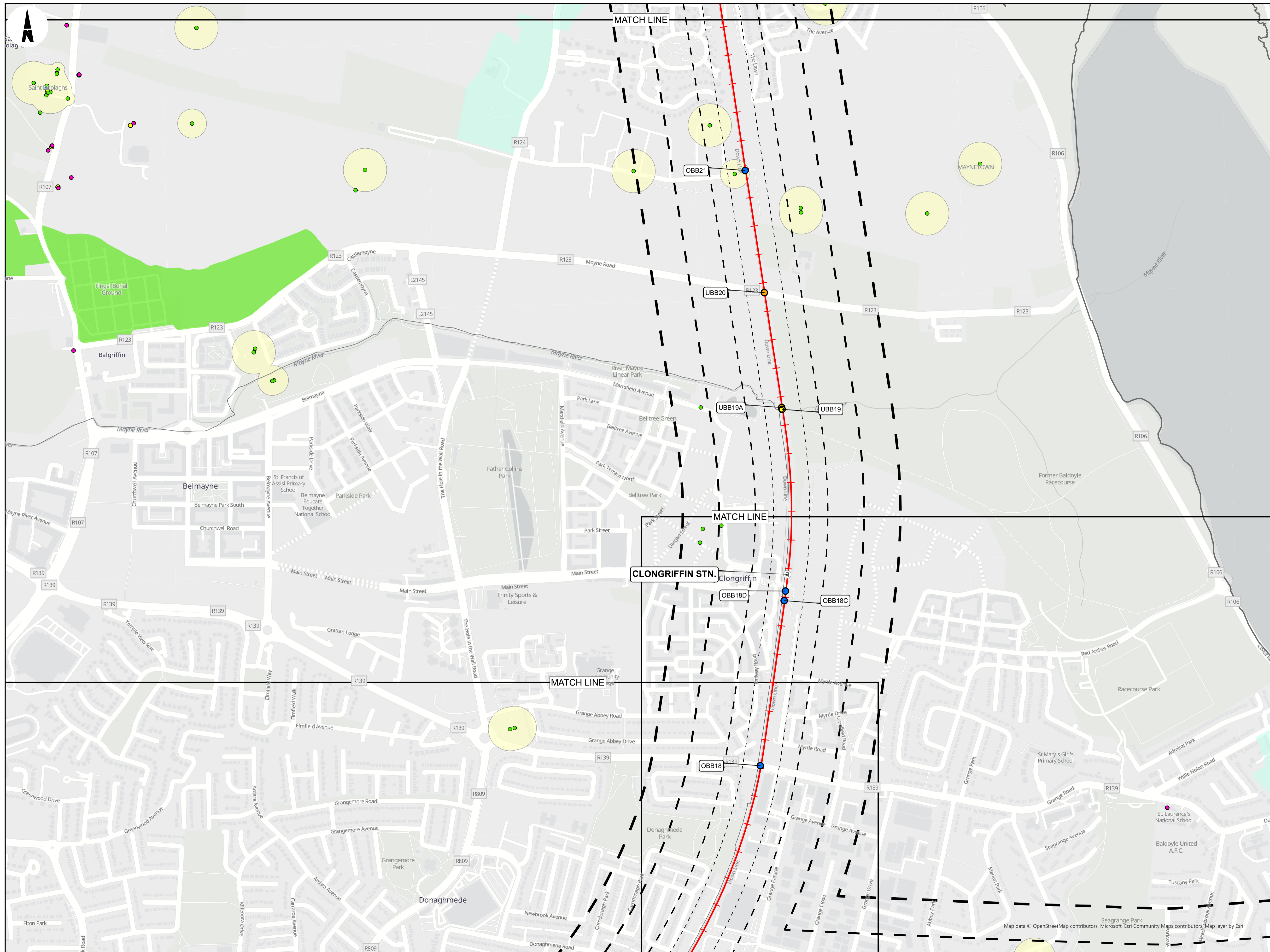
OMS Code: 279933-00

Project Title: **DART+ COASTAL NORTH**

Drawing Title: **CONSTRAINTS REPORT HERITAGE CONSTRAINTS OPEN STREET MAP BASEMAP**

Drawing File Name: D+WP56-ARP-ZZ-NL-OR-EV-000214

Sheet Number: 14 of 19 Status: 902 Rev: P03



- LEGEND**
- RAILWAY STATIONS
 - BRIDGES
 - OVERBRIDGE
 - UNDERBRIDGE
 - RAILWAY LINE
 - BUFFERS
 - 50M
 - 100M
 - 200M
 - 300M
 - ADMINISTRATIVE BOUNDARY
 - COUNTY BOUNDARY
 - NATIONAL DATASETS
 - ZONING PLANS
 - GEORGIAN CONSERVATION AREAS
 - RECORDED MONUMENT
 - NATIONAL INVENTORY OF ARCHITECTURAL HERITAGE (NIAH)
 - RATING
 - INTERNATIONAL
 - NATIONAL
 - REGIONAL
 - NATIONAL DATASETS
 - ZONES OF NOTIFICATION (SECTION 12)
 - PROTECTED STRUCTURES
 - FINGAL COUNTY COUNCIL
 - SPECIFIC OBJECTIVE AREAS
 - ARCHITECTURAL CONSERVATION AREA
 - BURIAL SITE
 - ZONE OF ARCHAEOLOGICAL NOTIFICATION
 - LOUTH COUNTY COUNCIL
 - ARCHITECTURAL CONSERVATION AREAS
 - RECORD OF PROTECTED STRUCTURES
 - DUBLIN CITY CENTRE COUNTY COUNCIL
 - DCC ARCHITECTURAL CONSERVATION AREAS

Copyright © Irish Rail (2021). This drawing is confidential and the copyright in it is owned by Irish Rail. This drawing must not be either loaned, copied or otherwise reproduced in whole or in part or used for any purpose without the prior permission of Irish Rail.

© OpenStreetMap contributors

© Ordnance Survey Ireland and Government of Ireland. All O.S. data used for plans are printed under "Copyright Ordnance Survey Ireland" Survey No. 0030720 (OSi Aerial Data or OSi Lidar Data) & Survey No. 2021/OSi_NMA_180 (OSi Vector Data). All elevations are in metres and relate to OSi Geoid Model (OSGM02) Malin Head as defined by existing Project Control. All Co-ordinates are in Irish Transverse Mercator Grid (ITM) as defined by OSi active GPS station Tallaght College (TLIG).

Rev	Date	Dn	Chkd	App'd	Description
P01	30/09/2021	DM	SH	COD	
P02	11/10/2021	DM	SH	COD	
P03	10/12/2021	DM	SH	COD	

DART+ Coastal North

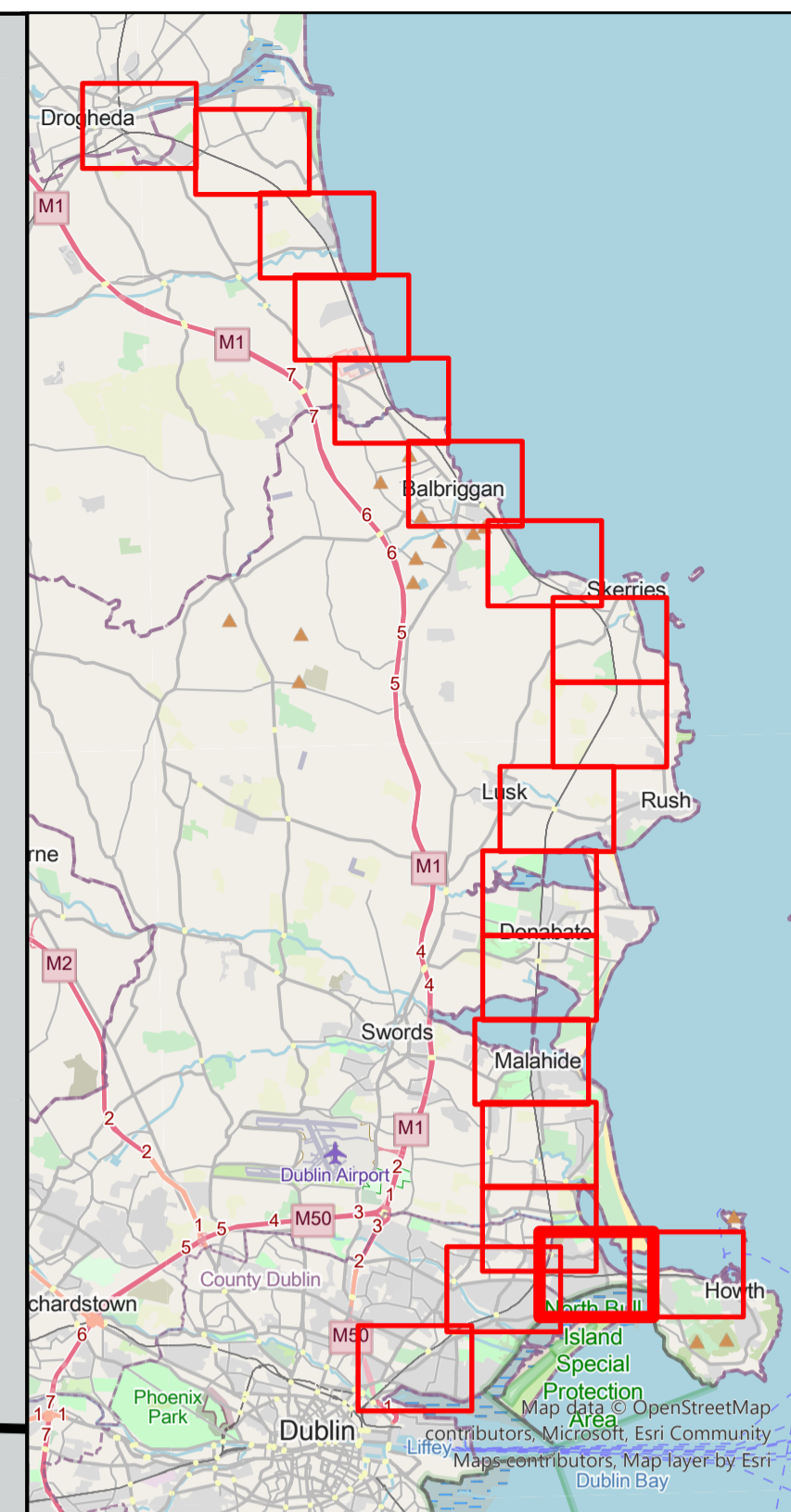
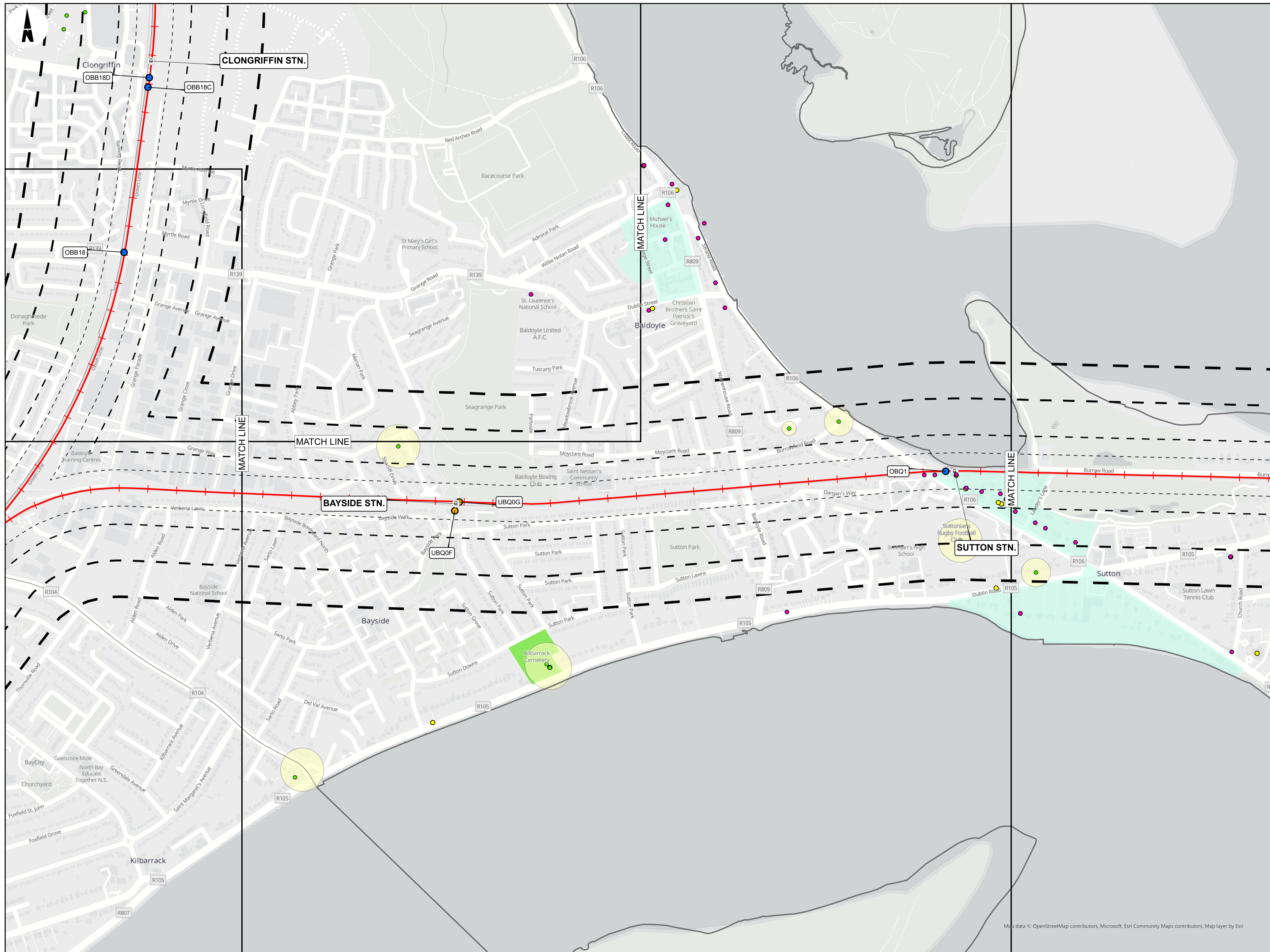
NTA
Náisiúnta Aonúis
National Transport Authority

Tionscadal Éireann
Project Ireland
2040

Client		Engineering Designer	
Date	20/09/2021	Scale	1:5000 @ A1 1:10000 @ A3
Project Code	D+WP56	Originator Code	ARP
		OMS Code	279933-00

Project Title		Drawing Title	
DART+ COASTAL NORTH		CONSTRAINTS REPORT HERITAGE CONSTRAINTS OPEN STREET MAP BASEMAP	
Drawn	DM	Checked	SH
Approved	COD		
Drawing File Name	D+WP56-ARP-ZZ-NL-OR-EV-000215		

Sheet Number	15 of 19	Status	902	Rev	P03
--------------	----------	--------	-----	-----	-----



- LEGEND**
- RAILWAY STATIONS
 - BRIDGES
 - OVERBRIDGE
 - UNDERBRIDGE
 - RAILWAY LINE
 - BUFFERS
 - 50M
 - 100M
 - 200M
 - 300M
 - ADMINISTRATIVE BOUNDARY
 - COUNTY BOUNDARY
 - NATIONAL DATASETS
 - ZONING PLANS
 - GEORGIAN CONSERVATION AREAS
 - RECORDED MONUMENT
 - NATIONAL INVENTORY OF ARCHITECTURAL HERITAGE (NIAH)
 - RATING
 - INTERNATIONAL
 - NATIONAL
 - REGIONAL
 - NATIONAL DATASETS
 - ZONES OF NOTIFICATION (SECTION 12)
 - PROTECTED STRUCTURES
 - FINGAL COUNTY COUNCIL
 - SPECIFIC OBJECTIVE AREAS
 - ARCHITECTURAL CONSERVATION AREA
 - BURIAL SITE
 - ZONE OF ARCHAEOLOGICAL NOTIFICATION
 - LOUTH COUNTY COUNCIL
 - ARCHITECTURAL CONSERVATION AREAS
 - RECORD OF PROTECTED STRUCTURES
 - DUBLIN CITY CENTRE COUNTY COUNCIL
 - DCC ARCHITECTURAL CONSERVATION AREAS

Map data © OpenStreetMap contributors, Microsoft, Esri Community Maps contributors, Map layer by Esri

Copyright © Irish Rail (2021). This drawing is confidential and the copyright in it is owned by Irish Rail. This drawing must not be either loaned, copied or otherwise reproduced in whole or in part or used for any purpose without the prior permission of Irish Rail.

© OpenStreetMap contributors

© Ordnance Survey Ireland and Government of Ireland. All O.S. data used for plans are printed under "Copyright Ordnance Survey Ireland" Survey No. 0030720 (OSi Aerial Data or OSi Lidar Data) & Survey No. 2021/OSi_NMA_180 (OSi Vector Data). All elevations are in metres and relate to OSi Geoid Model (OSGM02) Malin Head as defined by existing Project Control. All Co-ordinates are in Irish Transverse Mercator Grid (ITM) as defined by OSi active GPS station Tallaght College (TLLG).



Rev	Date	Dn	Ch'd	App'd	Description
P01	30/09/2021	DM	SH	COD	
P02	11/10/2021	DM	SH	COD	
P03	10/12/2021	DM	SH	COD	

Client: **Irish Rail**

Engineering Designer: **ARUP**

Date: 20/09/2021 Scale: 1:5000 @ A1 / 1:10000 @ A3

Project Code: D+WP56 Originator Code: ARP

QMS Code: 279933-00

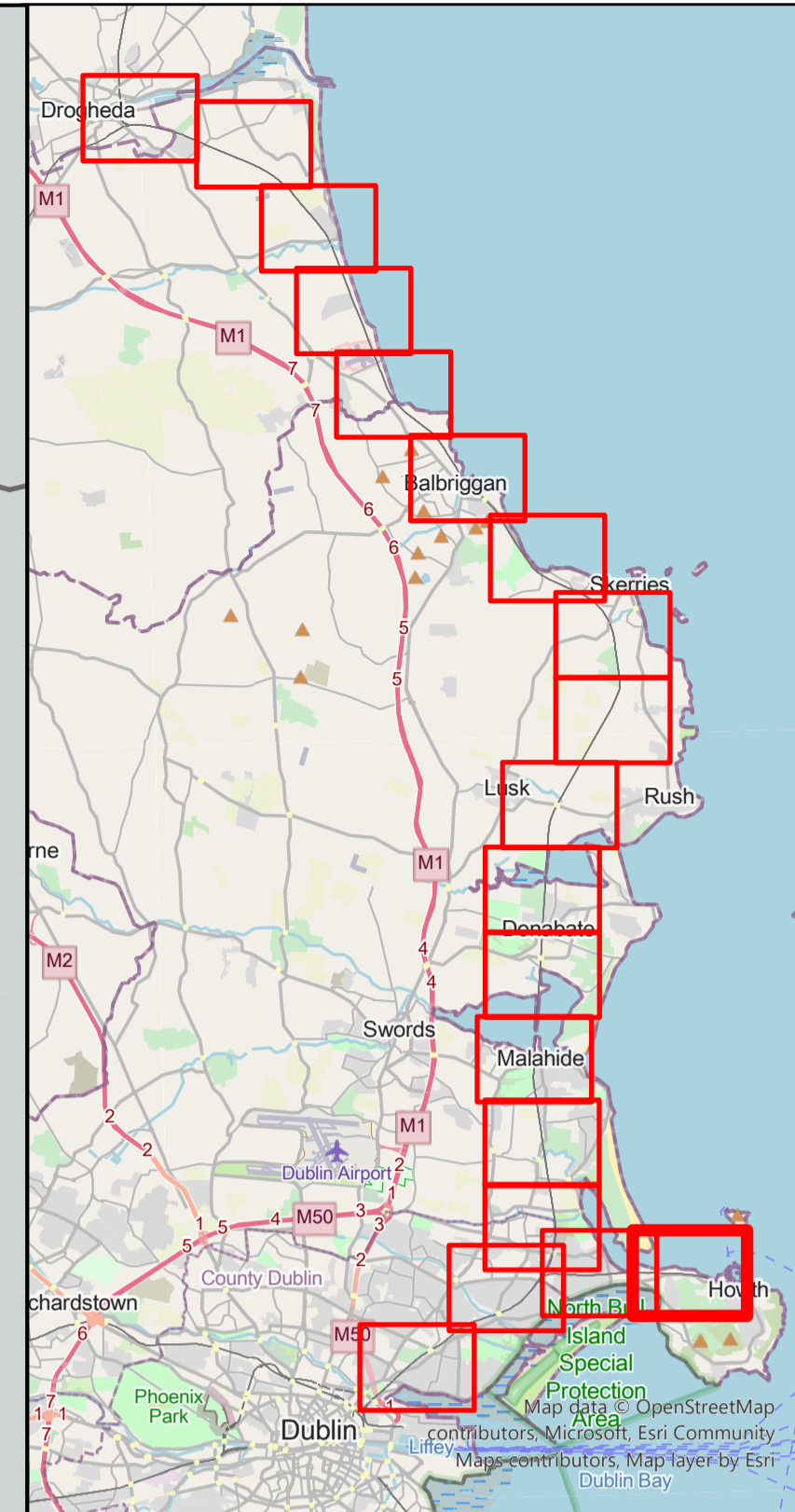
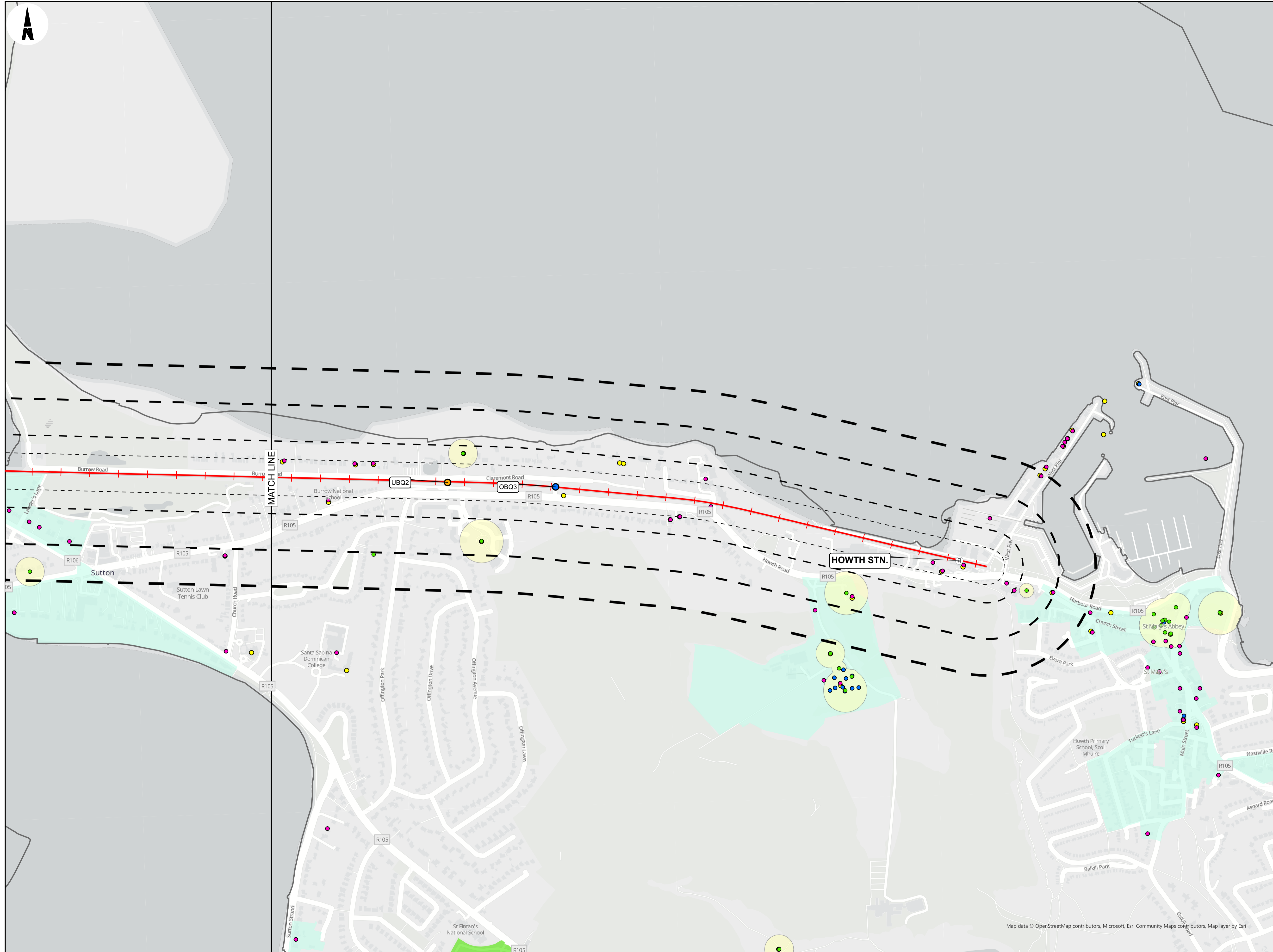
Drawn: DM Checked: SH Approved: COD

Project Title: **DART+ COASTAL NORTH**

Drawing Title: **CONSTRAINTS REPORT HERITAGE CONSTRAINTS OPEN STREET MAP BASEMAP**

Drawing File Name: D+WP56-ARP-ZZ-NL-OR-EV-000216

Sheet Number: 16 of 19 Status: 902 Rev: P03



LEGEND

- RAILWAY STATIONS
- BRIDGES
 - OVERBRIDGE
 - UNDERBRIDGE
- RAILWAY LINE
- BUFFERS
 - 50M
 - 100M
 - 200M
 - 300M
- ADMINISTRATIVE BOUNDARY
- COUNTY BOUNDARY
- NATIONAL DATASETS
- ZONING PLANS
 - GEORGIAN CONSERVATION AREAS
 - RECORDED MONUMENT
 - NATIONAL INVENTORY OF ARCHITECTURAL HERITAGE (NIAH)
 - RATING
 - INTERNATIONAL
 - NATIONAL
 - REGIONAL
- NATIONAL DATASETS
 - ZONES OF NOTIFICATION (SECTION 12)
 - PROTECTED STRUCTURES
- FINGAL COUNTY COUNCIL
- SPECIFIC OBJECTIVE AREAS
 - ARCHITECTURAL CONSERVATION AREA
 - BURIAL SITE
 - ZONE OF ARCHAEOLOGICAL NOTIFICATION
- LOUTH COUNTY COUNCIL
 - ARCHITECTURAL CONSERVATION AREAS
 - RECORD OF PROTECTED STRUCTURES
- DUBLIN CITY CENTRE COUNTY COUNCIL
 - DCC ARCHITECTURAL CONSERVATION AREAS

Copyright © Irish Rail (2021). This drawing is confidential and the copyright in it is owned by Irish Rail. This drawing must not be either loaned, copied or otherwise reproduced in whole or in part or used for any purpose without the prior permission of Irish Rail.

© OpenStreetMap contributors

© Ordnance Survey Ireland and Government of Ireland. All O.S. data used for plans are printed under "Copyright Ordnance Survey Ireland" Survey No. 0039720 (OSI Aerial Data or OSI Lidar Data) & Survey No. 2021/OSI_NMA_180 (OSI Vector Data). All elevations are in metres and relate to OSI Geoid Model (OSGM02) Malin Head as defined by existing Project Control. All Co-ordinates are in Irish Transverse Mercator Grid (ITM) as defined by OSI active GPS station Tallaght College (TLTG).

Rev	Date	Dn	Chk'd	App'd	Description
P01	30/09/2021	DM	SH	COD	
P02	11/10/2021	DM	SH	COD	
P03	10/12/2021	DM	SH	COD	

Client: **Irish Rail**

Engineering Designer: **ARUP**

Date: 20/09/2021 | Scale: 1:5000 @ A1, 1:10000 @ A3

Project Code: D+WP56 | Originator Code: ARP

QMS Code: 279933-00

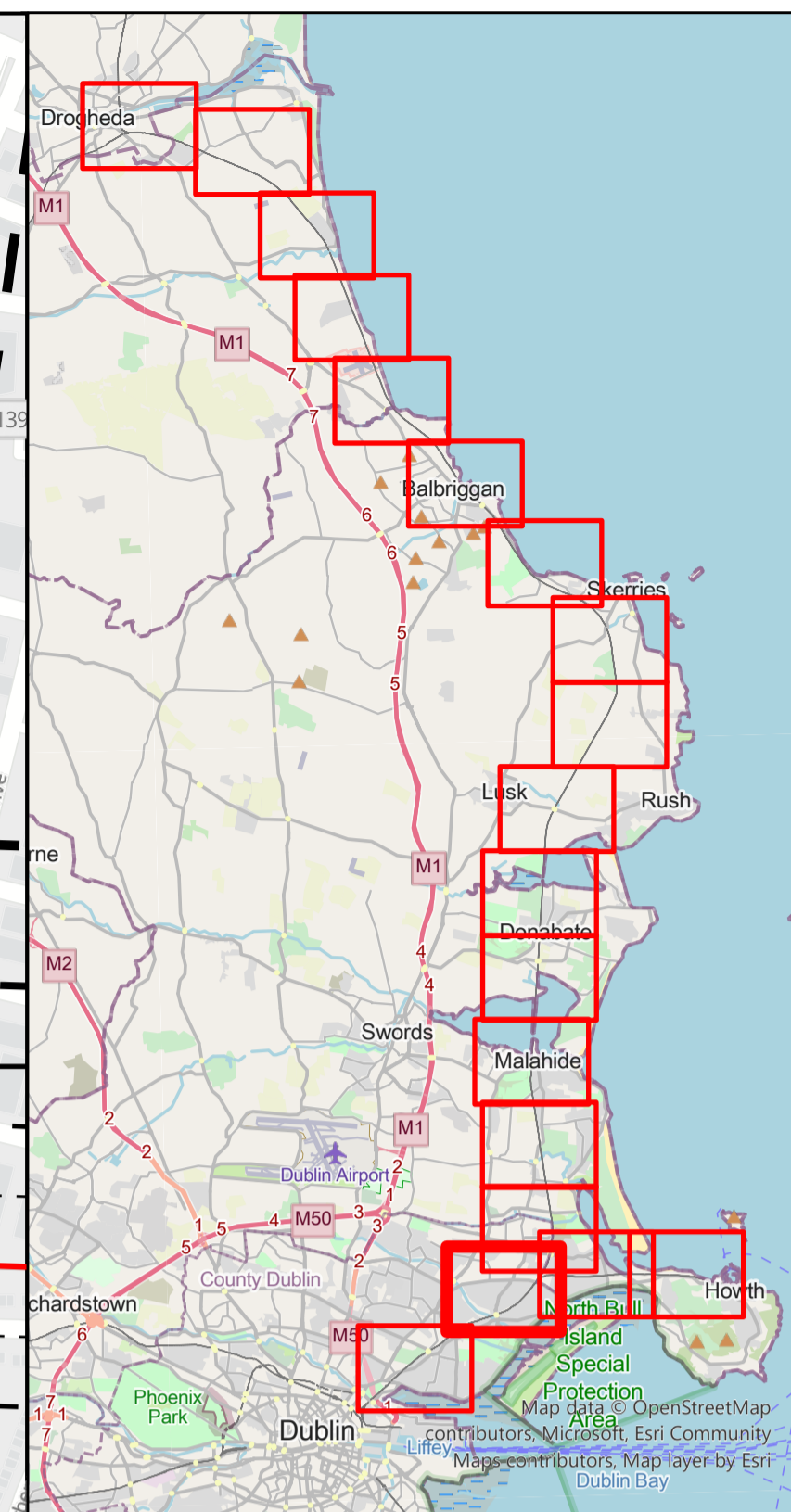
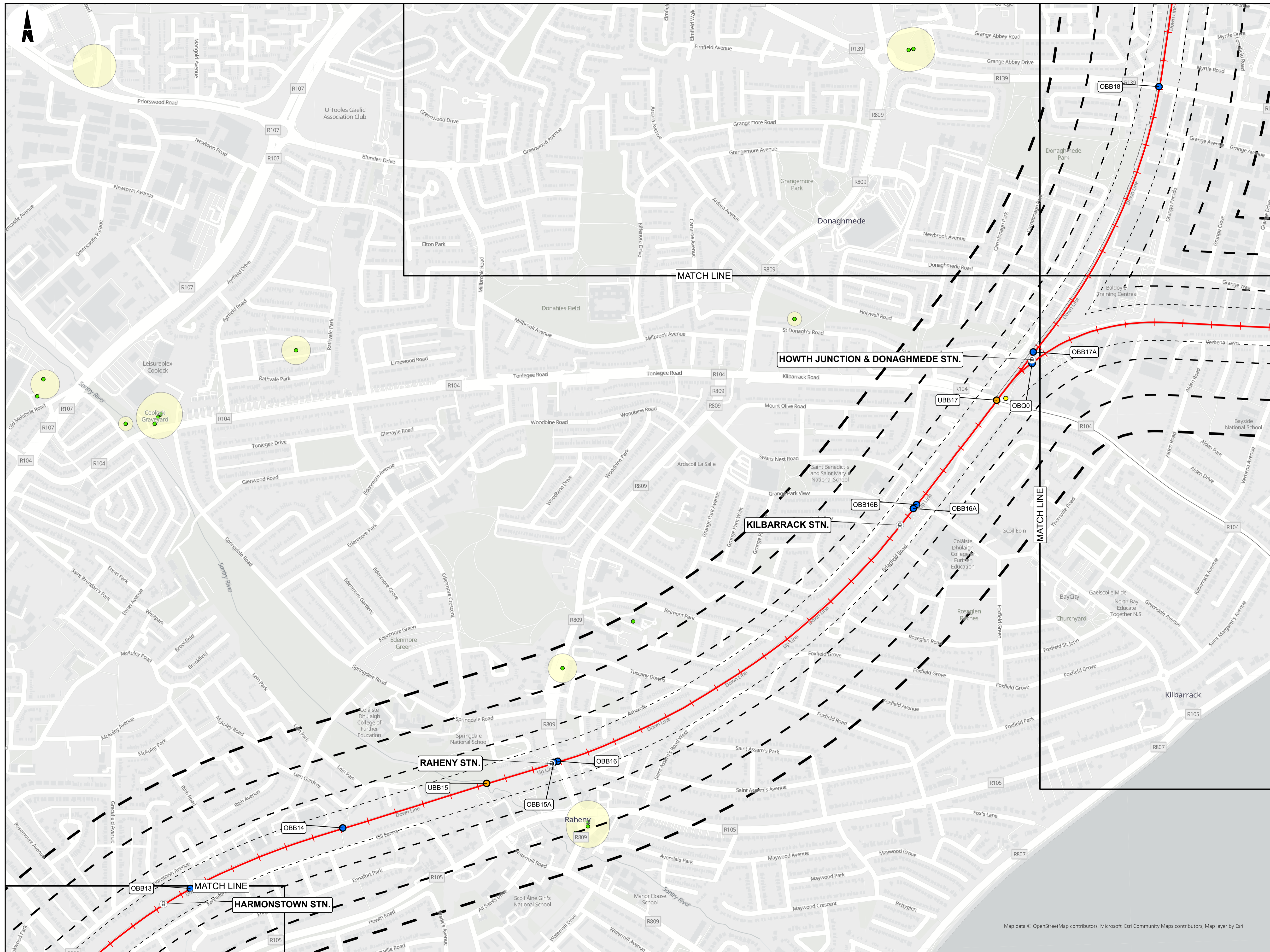
Drawn: DM | Checked: SH | Approved: COD

Project Title: **DART+ COASTAL NORTH**

Drawing Title: **CONSTRAINTS REPORT HERITAGE CONSTRAINTS OPEN STREET MAP BASEMAP**

Drawing File Name: D+WP56-ARP-ZZ-NL-OR-EV-000217

Sheet Number: 17 of 19 | Status: 902 | Rev: P03



- LEGEND**
- RAILWAY STATIONS
 - BRIDGES
 - OVERBRIDGE
 - UNDERBRIDGE
 - RAILWAY LINE
 - BUFFERS
 - 50M
 - 100M
 - 200M
 - 300M
 - ADMINISTRATIVE BOUNDARY
 - COUNTY BOUNDARY
 - NATIONAL DATASETS
 - ZONING PLANS
 - GEORGIAN CONSERVATION AREAS
 - RECORDED MONUMENT
 - NATIONAL INVENTORY OF ARCHITECTURAL HERITAGE (NIAH)
 - RATING
 - INTERNATIONAL
 - NATIONAL
 - REGIONAL
 - NATIONAL DATASETS
 - ZONES OF NOTIFICATION (SECTION 12)
 - PROTECTED STRUCTURES
 - FINGAL COUNTY COUNCIL
 - SPECIFIC OBJECTIVE AREAS
 - ARCHITECTURAL CONSERVATION AREA
 - BURIAL SITE
 - ZONE OF ARCHAEOLOGICAL NOTIFICATION
 - LOUTH COUNTY COUNCIL
 - ARCHITECTURAL CONSERVATION AREAS
 - RECORD OF PROTECTED STRUCTURES
 - DUBLIN CITY CENTRE COUNTY COUNCIL
 - DCC ARCHITECTURAL CONSERVATION AREAS

Map data © OpenStreetMap contributors, Microsoft, Esri Community Maps contributors, Map layer by Esri

Copyright © Irish Rail (2021). This drawing is confidential and the copyright in it is owned by Irish Rail. This drawing must not be either loaned, copied or otherwise reproduced in whole or in part or used for any purpose without the prior permission of Irish Rail.

© OpenStreetMap contributors

© Ordnance Survey Ireland and Government of Ireland. All O.S. data used for plans are printed under "Copyright Ordnance Survey Ireland" Survey No. 0030720 (OSi Aerial Data or OSi Lidar Data) & Survey No. 2021/OSi_NMA_180 (OSi Vector Data). All elevations are in metres and relate to OSi Geoid Model (OSGM02) Malin Head as defined by existing Project Control. All Co-ordinates are in Irish Transverse Mercator Grid (ITM) as defined by OSi active GPS station Tallaght College (TLLG).

Rev	Date	Dn	Chkd	App'd	Description
P01	30/09/2021	DM	SH	COD	
P02	11/10/2021	DM	SH	COD	
P03	10/12/2021	DM	SH	COD	

DART+ Coastal North

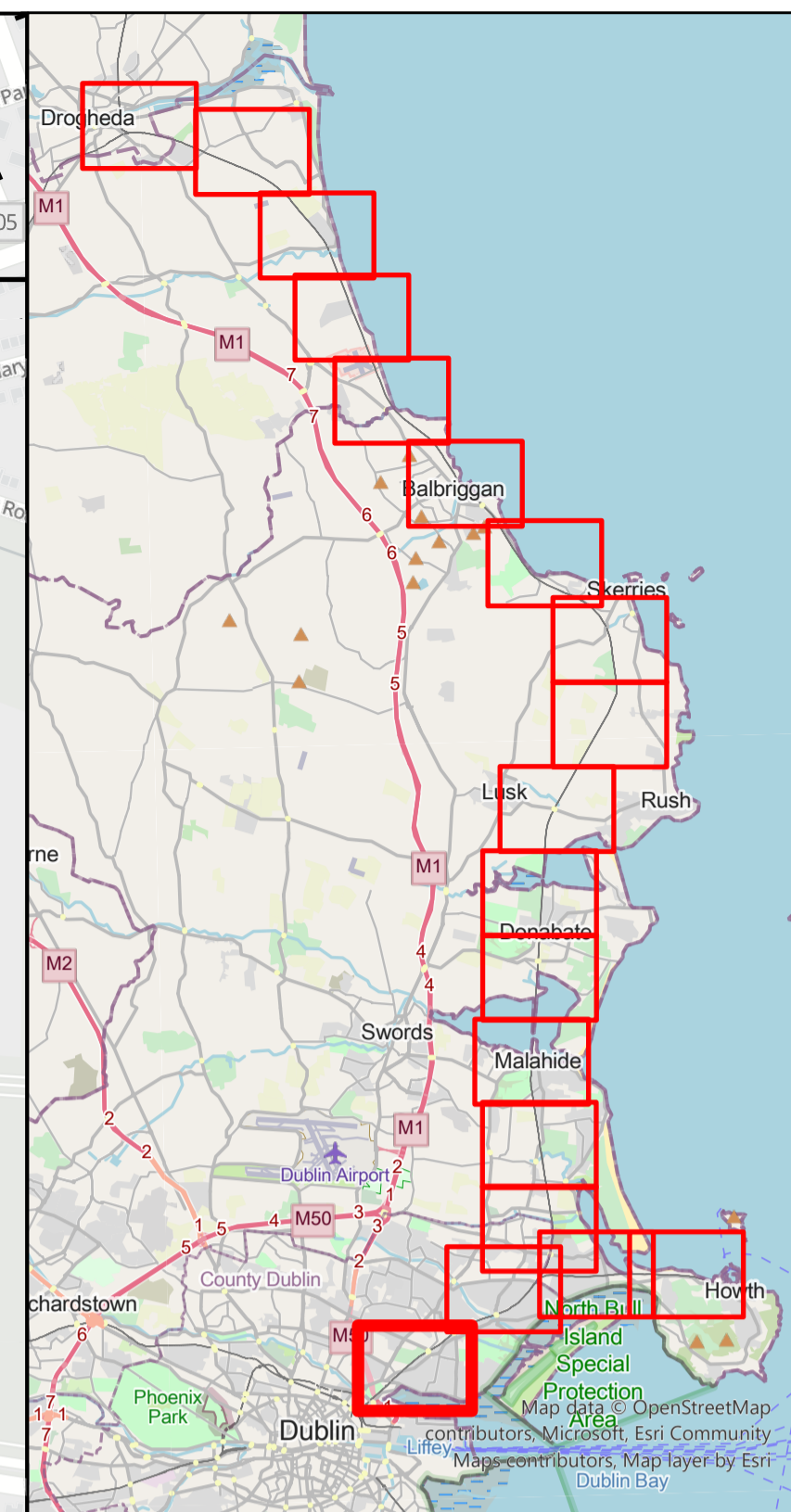
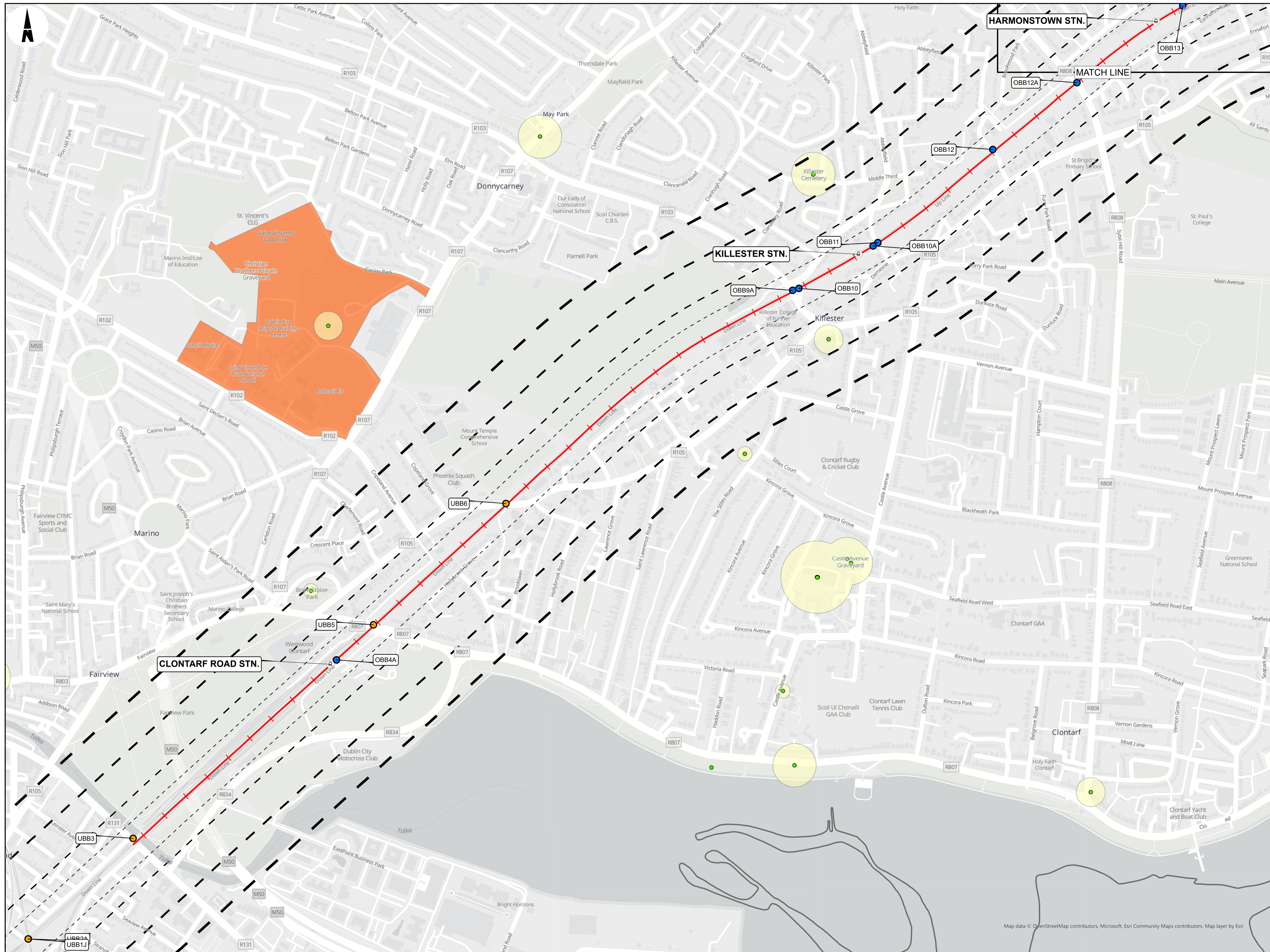
NTA *Náisiúnta Aonúis*
National Transport Authority

Tionscadal Éireann
Project Ireland
2040

Client		Engineering Designer		Project Title	
Iarnród Éireann Irish Rail		ARUP		DART+ COASTAL NORTH	
Date	20/09/2021	Scale	1:5000 @ A1 1:10000 @ A3	Drawn	DM
Project Code	D-WP56	Originator Code	ARP	Checked	SH
				Approved	COD

Project Code		Drawing File Name	
D-WP56		D-WP56-ARP-ZZ-NL-OR-EV-000218	
OMS Code		Sheet Number	
279933-00		18 of 19	
Status		Rev	
902		P03	

© Arup



- LEGEND**
- RAILWAY STATIONS
 - OVERBRIDGE
 - UNDERBRIDGE
 - RAILWAY LINE
 - BUFFERS**
 - 50M
 - 100M
 - 200M
 - 300M
 - ADMINISTRATIVE BOUNDARY
 - COUNTY BOUNDARY
 - NATIONAL DATASETS**
 - ZONING PLANS**
 - GEORGIAN CONSERVATION AREAS
 - RECORDED MONUMENT
 - NATIONAL INVENTORY OF ARCHITECTURAL HERITAGE (NIAH)**
 - RATING**
 - INTERNATIONAL
 - NATIONAL
 - REGIONAL
 - NATIONAL DATASETS**
 - ZONES OF NOTIFICATION (SECTION 12)
 - PROTECTED STRUCTURES
 - FINGAL COUNTY COUNCIL**
 - SPECIFIC OBJECTIVE AREAS**
 - ARCHITECTURAL CONSERVATION AREA
 - BURIAL SITE
 - ZONE OF ARCHAEOLOGICAL NOTIFICATION
 - LOUTH COUNTY COUNCIL**
 - ARCHITECTURAL CONSERVATION AREAS
 - RECORD OF PROTECTED STRUCTURES
 - DUBLIN CITY CENTRE COUNTY COUNCIL**
 - DCC ARCHITECTURAL CONSERVATION AREAS

Map data © OpenStreetMap contributors, Microsoft, Esri Community Maps contributors, Map layer by Esri

Copyright © Irish Rail (2021). This drawing is confidential and the copyright in it is owned by Irish Rail. This drawing must not be either loaned, copied or otherwise reproduced in whole or in part or used for any purpose without the prior permission of Irish Rail.

© OpenStreetMap contributors

© Ordnance Survey Ireland and Government of Ireland. All O.S. data used for plans are printed under "Copyright Ordnance Survey Ireland" Survey No. 0030720 (OSI Aerial Data or OSI Lidar Data) & Survey No. 2021/OSI_NMA_180 (OSI Vector Data). All elevations are in metres and relate to OSI Geoid Model (OSGM02) Malin Head as defined by existing Project Control. All Co-ordinates are in Irish Transverse Mercator Grid (ITM) as defined by OSI active GPS station Tallaght College (TL16G).



Rev	Date	Dn	Ch'd	App'd	Description
P01	30/09/2021	DM	SH	COD	
P02	11/10/2021	DM	SH	COD	
P03	10/12/2021	DM	SH	COD	

Client: **Irish Rail**

Engineering Designer: **ARUP**

Date: 20/09/2021 | Scale: 1:5000 @ A1 | 1:10000 @ A3

Project Code: D-WP56 | Originator Code: ARP

Drawn: DM | Checked: SH | Approved: COD

QMS Code: 279933-00

Project Title: DART+ COASTAL NORTH			
Drawing Title: CONSTRAINTS REPORT HERITAGE CONSTRAINTS OPEN STREET MAP BASEMAP			
Drawing File Name: D-WP56-ARP-ZZ-NL-OR-EV-000219	Sheet Number: 19 of 19	Status: 902	Rev: P03